

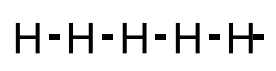










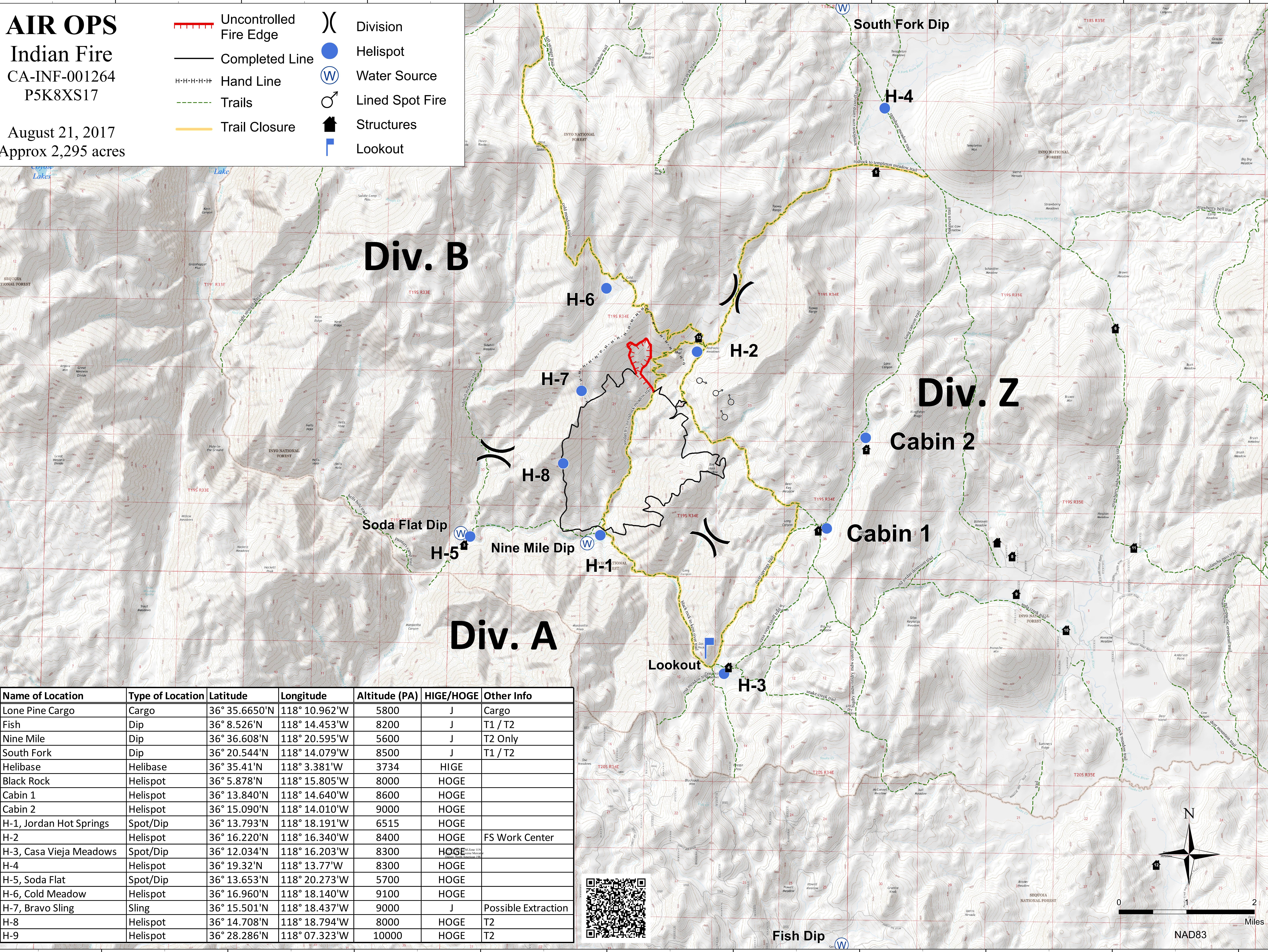
AIR OPS

Indian Fire

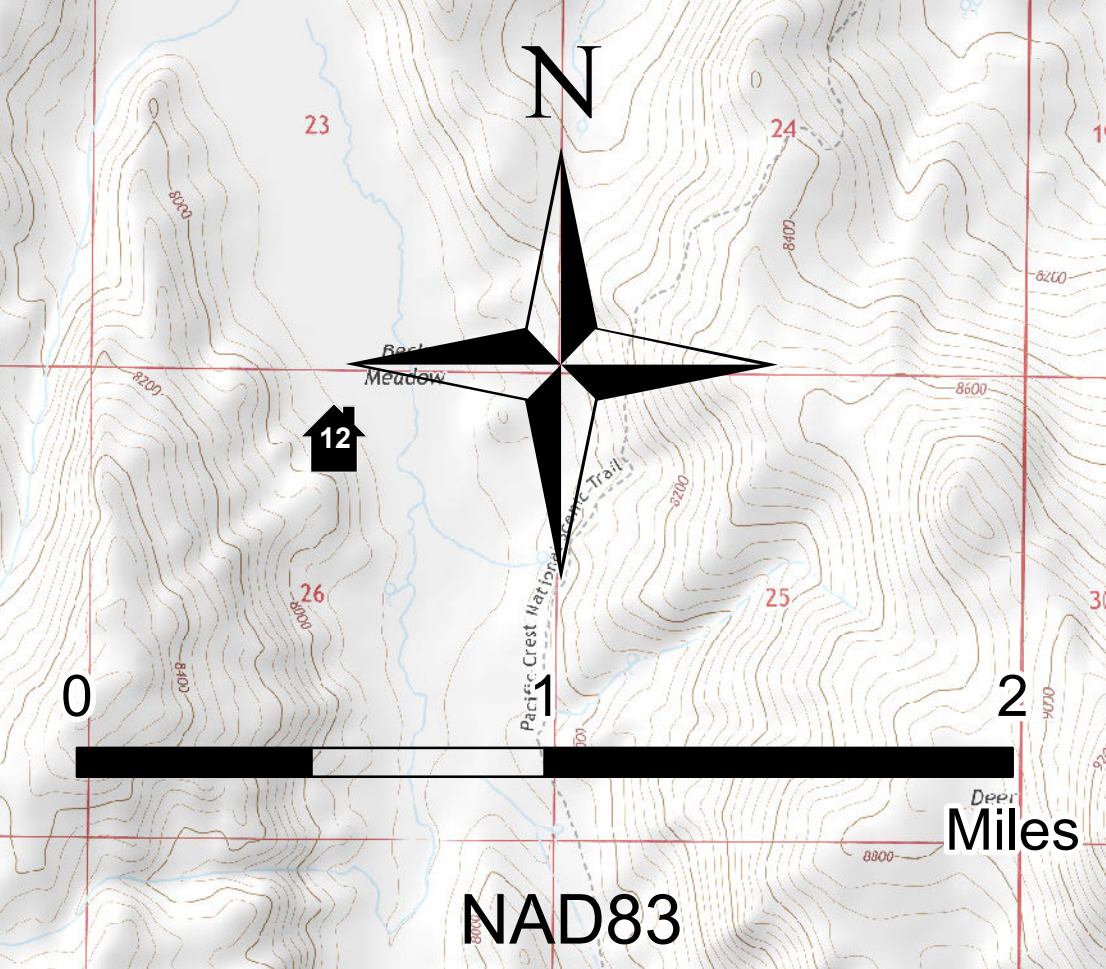
CA-INF-001264
P5K8XS17

August 21, 2017
Approx 2,295 acres

-  Uncontrolled Fire Edge
-  Completed Line
-  Hand Line
-  Trails
-  Trail Closure
-  Division
-  Helispot
-  Water Source
-  Lined Spot Fire
-  Structures
-  Lookout



Name of Location	Type of Location	Latitude	Longitude	Altitude (PA)	HIGE/HOGE	Other Info
Lone Pine Cargo	Cargo	36° 35.6650'N	118° 10.962'W	5800	J	Cargo
Fish	Dip	36° 8.526'N	118° 14.453'W	8200	J	T1 / T2
Nine Mile	Dip	36° 36.608'N	118° 20.595'W	5600	J	T2 Only
South Fork	Dip	36° 20.544'N	118° 14.079'W	8500	J	T1 / T2
Helibase	Helibase	36° 35.41'N	118° 3.381'W	3734	HIGE	
Black Rock	Helispot	36° 5.878'N	118° 15.805'W	8000	HOGE	
Cabin 1	Helispot	36° 13.840'N	118° 14.640'W	8600	HOGE	
Cabin 2	Helispot	36° 15.090'N	118° 14.010'W	9000	HOGE	
H-1, Jordan Hot Springs	Spot/Dip	36° 13.793'N	118° 18.191'W	6515	HOGE	
H-2	Helispot	36° 16.220'N	118° 16.340'W	8400	HOGE	FS Work Center
H-3, Casa Vieja Meadows	Spot/Dip	36° 12.034'N	118° 16.203'W	8300	HOGE	
H-4	Helispot	36° 19.32'N	118° 13.77'W	8300	HOGE	
H-5, Soda Flat	Spot/Dip	36° 13.653'N	118° 20.273'W	5700	HOGE	
H-6, Cold Meadow	Helispot	36° 16.960'N	118° 18.140'W	9100	HOGE	
H-7, Bravo Sling	Sling	36° 15.501'N	118° 18.437'W	9000	J	Possible Extraction
H-8	Helispot	36° 14.708'N	118° 18.794'W	8000	HOGE	T2
H-9	Helispot	36° 28.286'N	118° 07.323'W	10000	HOGE	T2



Fish Dip