






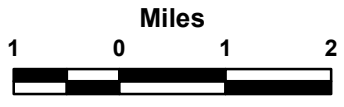
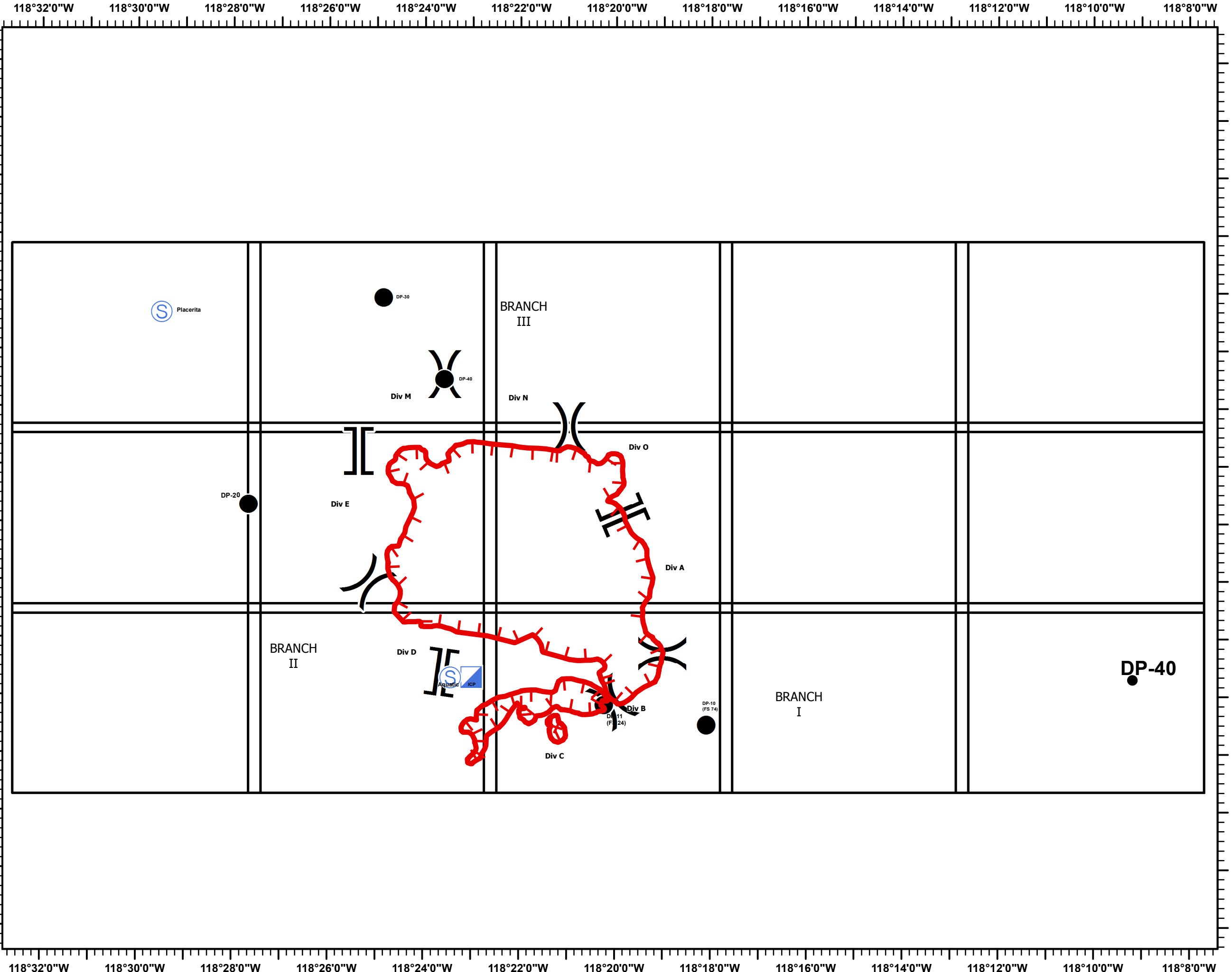


CREEK FIRE
Incident Action Plan
Grid Index
 CA-LAC-362189
 Dec. 06, 2017

-  Branch
-  Division
-  Drop Point
-  Staging Area
-  Incident Command Post
-  Uncontrolled Fire Edge
-  Grid Index









CREEK FIRE


Incident Action Plan Map

CA-LAC-362189

Dec. 06, 2017

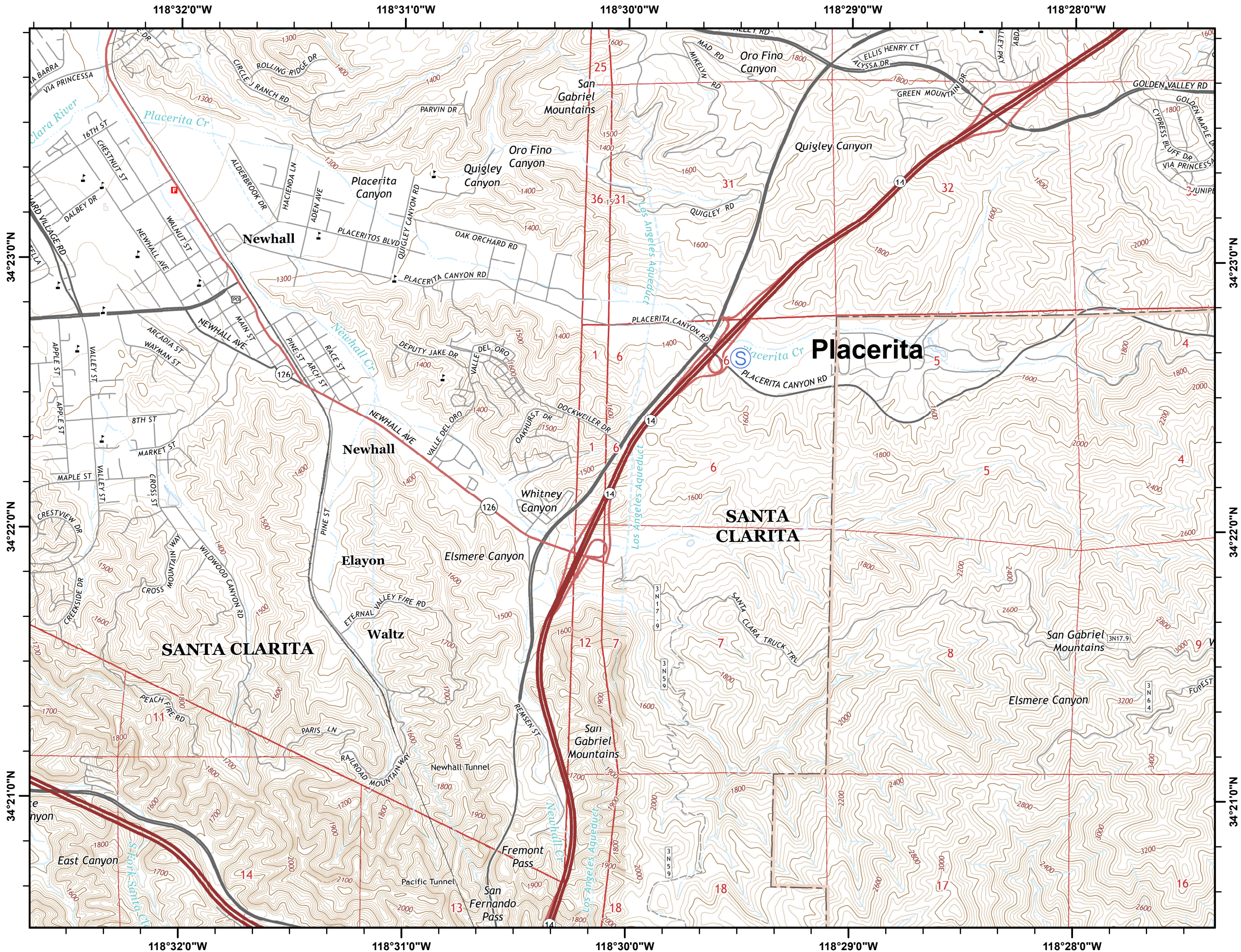
Page 1 of 15

-  Branch
-  Division
-  Drop Point
-  Staging Area
-  Incident Command Post
-  Uncontrolled Fire Edge



Miles
0.2 0 0.2 0.4

LACo GISS E. Lamas









CREEK FIRE

Incident Action Plan Map

CA-LAC-362189

Dec. 06, 2017

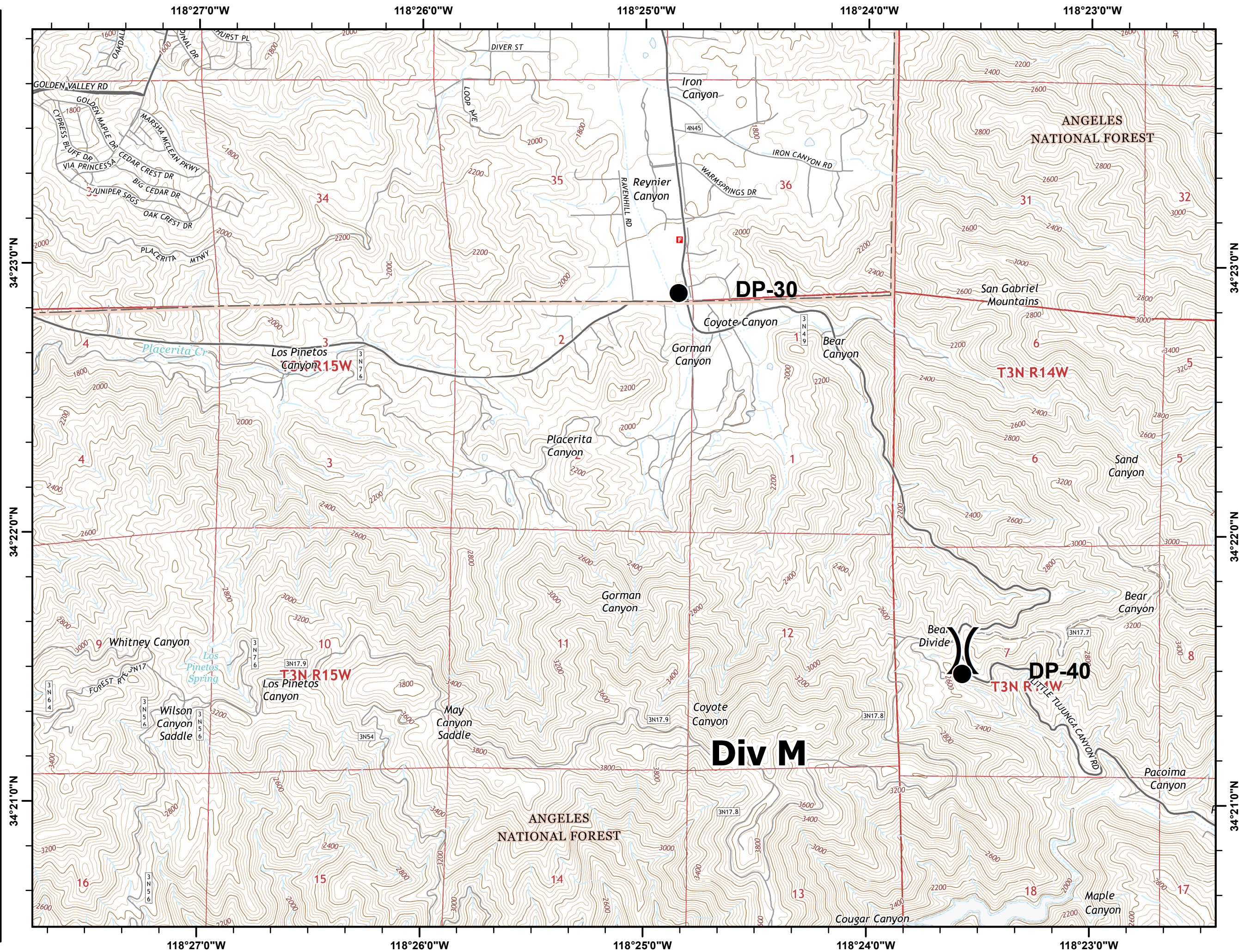
Page 2 of 15

-  Branch
-  Division
-  Drop Point
-  Staging Area
-  Incident Command Post
-  Uncontrolled Fire Edge



Miles
0.2 0 0.2 0.4

LACo GISS E. Lamas









CREEK FIRE

Incident Action Plan Map

CA-LAC-362189

Dec. 06, 2017

Page 3 of 15

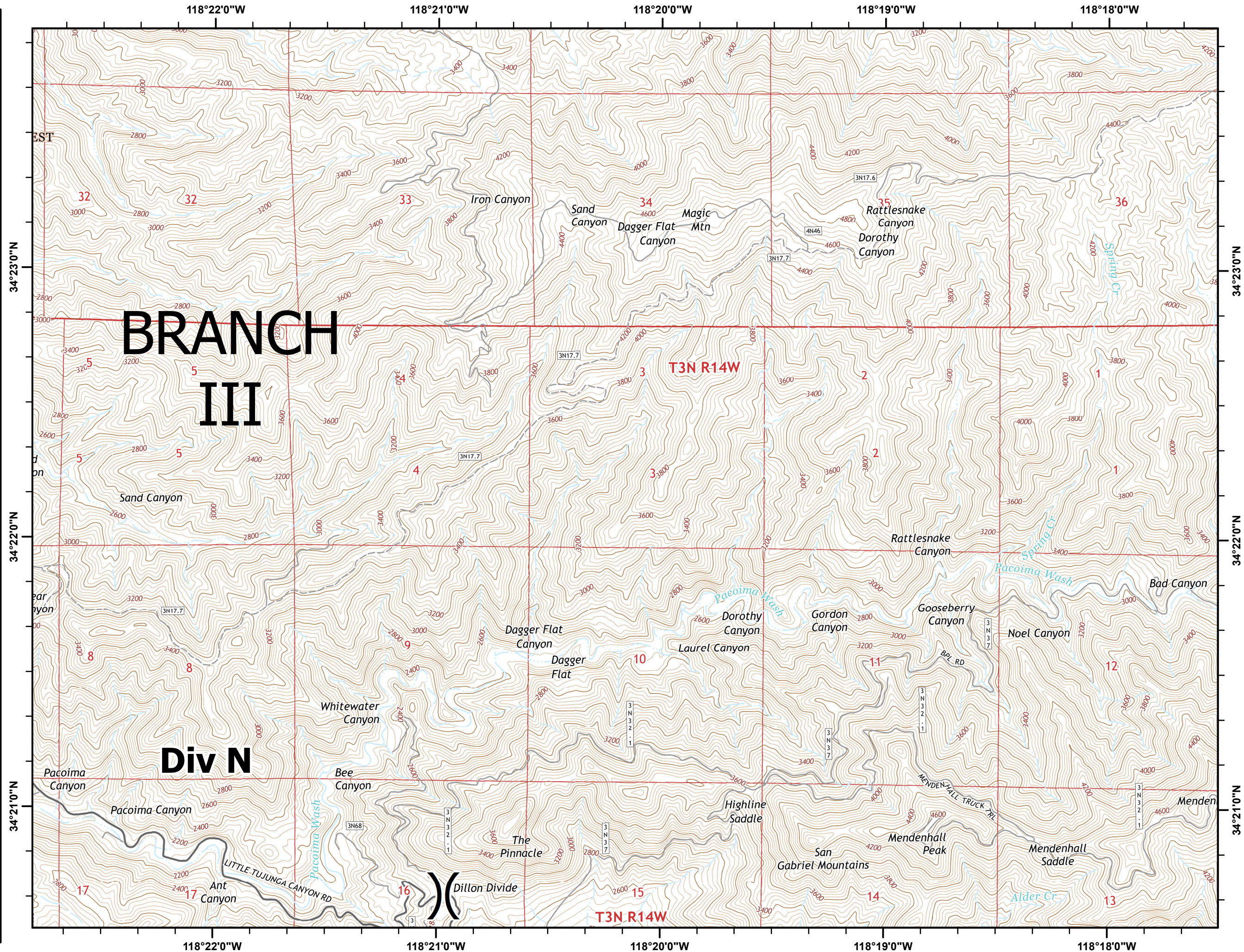
-  Branch
-  Division
-  Drop Point
-  Staging Area
-  Incident Command Post
-  Uncontrolled Fire Edge

BRANCH III

Div N



LACo GISS E. Lamas









CREEK FIRE


Incident Action Plan Map

CA-LAC-362189

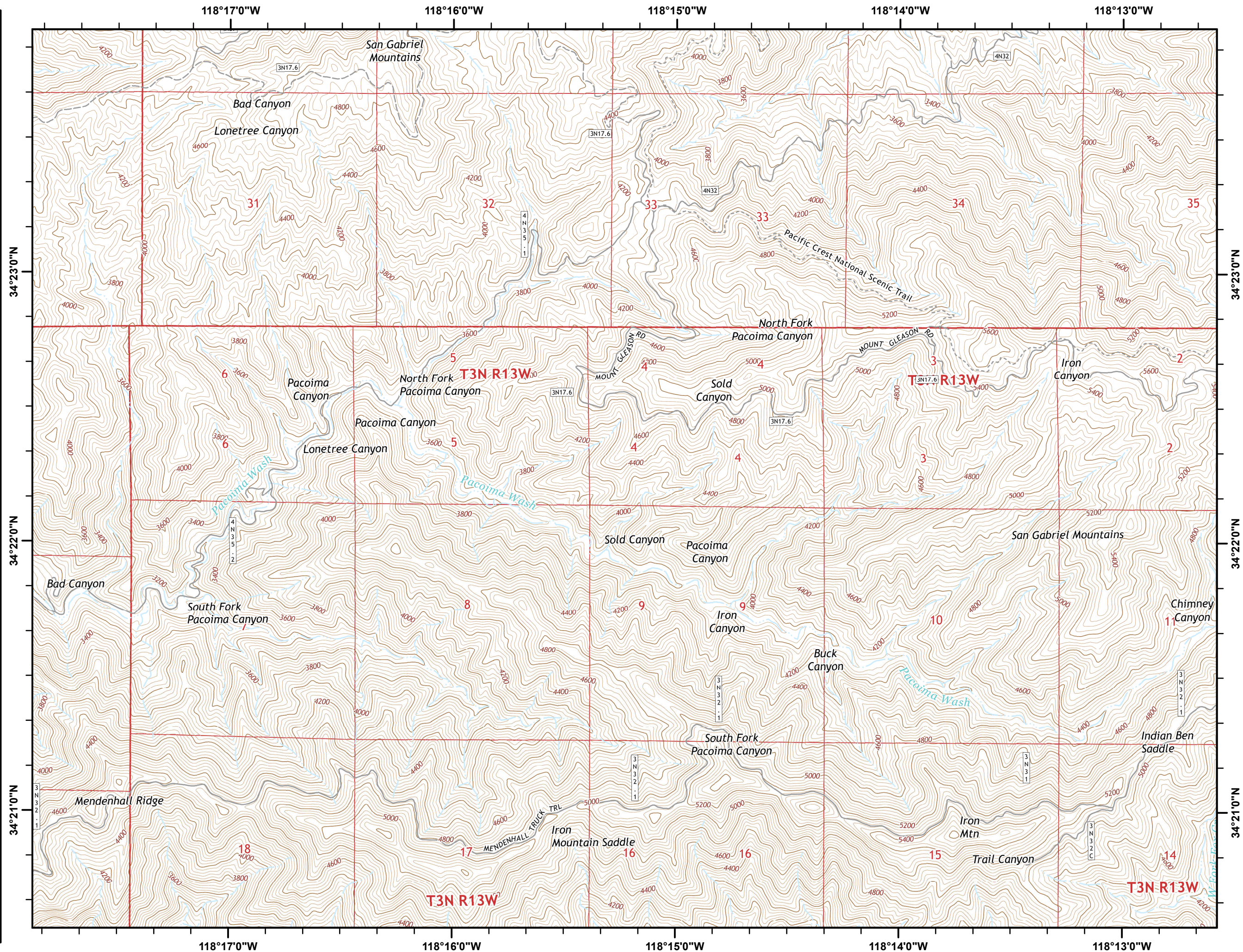
Dec. 06, 2017

Page 4 of 15

-  Branch
-  Division
-  Drop Point
-  Staging Area
-  Incident Command Post
-  Uncontrolled Fire Edge



LACo GISS E. Lamas









CREEK FIRE


Incident Action Plan Map

CA-LAC-362189

Dec. 06, 2017

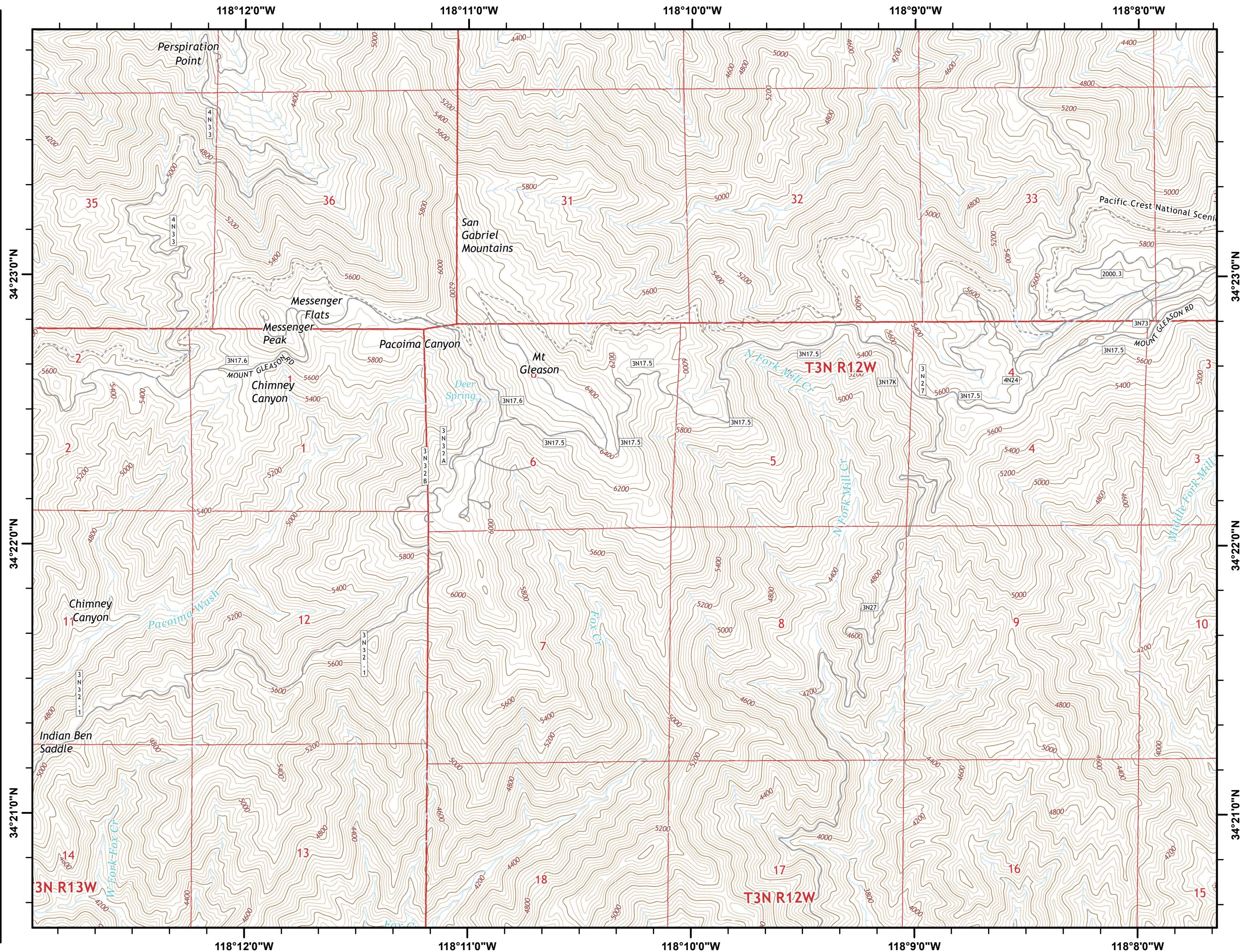
Page 5 of 15

-  Branch
-  Division
-  Drop Point
-  Staging Area
-  Incident Command Post
-  Uncontrolled Fire Edge



Miles
0.2 0 0.2 0.4

LACo GISS E. Lamas









CREEK FIRE


Incident Action Plan Map

CA-LAC-362189

Dec. 06, 2017

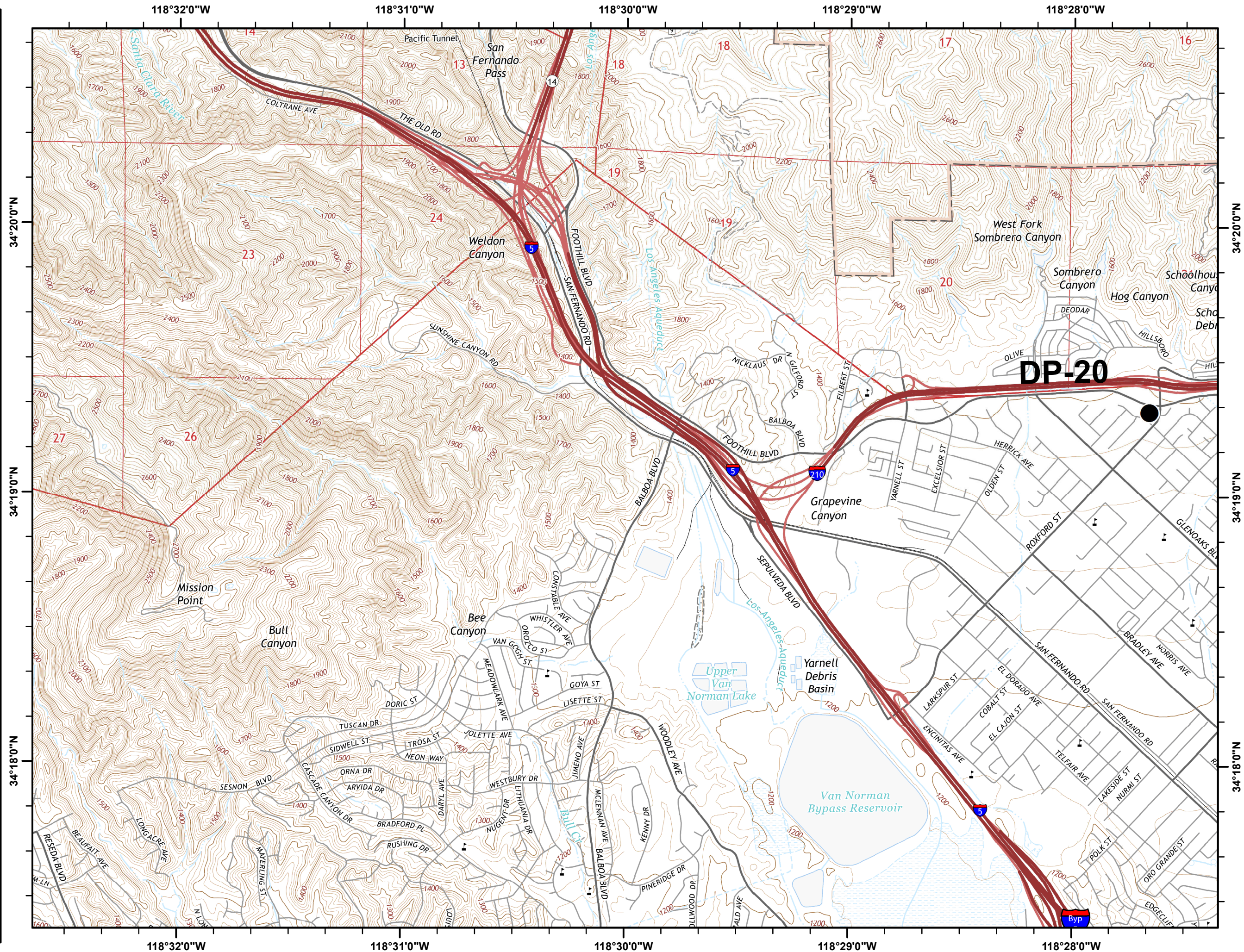
Page 6 of 15

-  Branch
-  Division
-  Drop Point
-  Staging Area
-  Incident Command Post
-  Uncontrolled Fire Edge



Miles
0.2 0 0.2 0.4

LACo GISS E. Lamas









CREEK FIRE

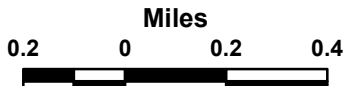
Incident Action Plan Map

CA-LAC-362189

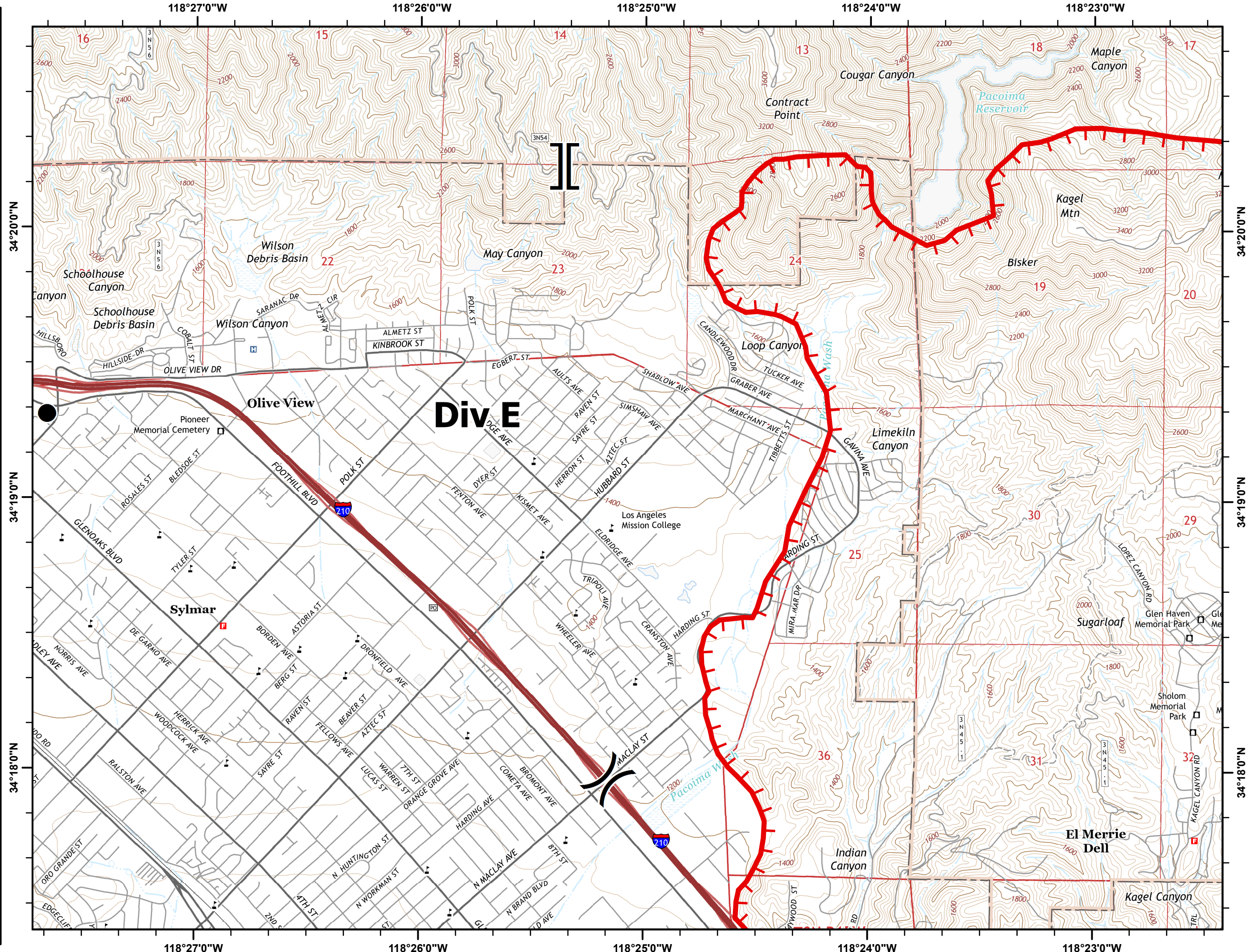
Dec. 06, 2017

Page 7 of 15

-  Branch
-  Division
-  Drop Point
-  Staging Area
-  Incident Command Post
-  Uncontrolled Fire Edge



LACo GISS E. Lamas









CREEK FIRE

Incident Action Plan Map

CA-LAC-362189

Dec. 06, 2017

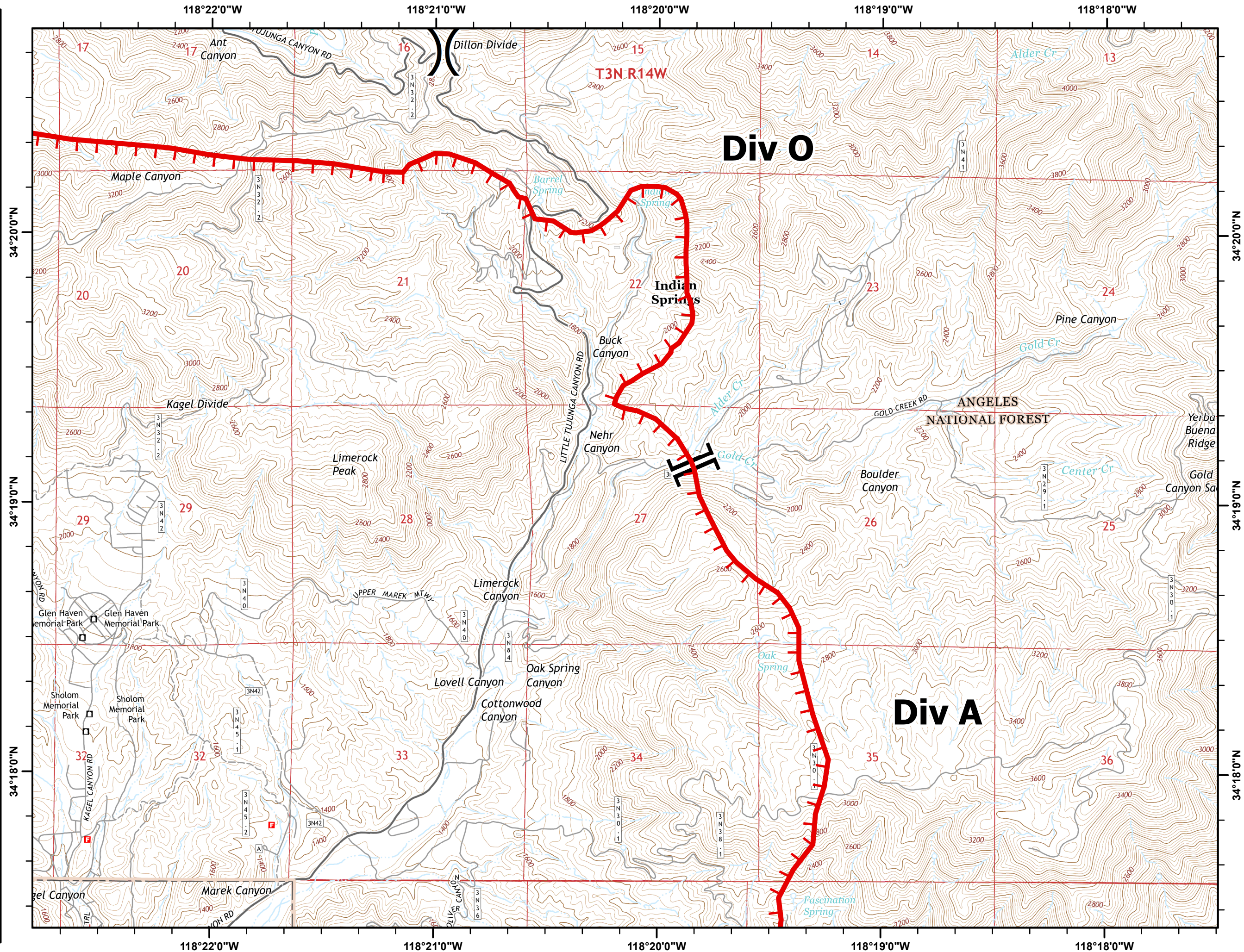
Page 8 of 15

-  Branch
-  Division
-  Drop Point
-  Staging Area
-  Incident Command Post
-  Uncontrolled Fire Edge



Miles
0.2 0 0.2 0.4

LACo GISS E. Lamas









CREEK FIRE


Incident Action Plan Map

CA-LAC-362189

Dec. 06, 2017

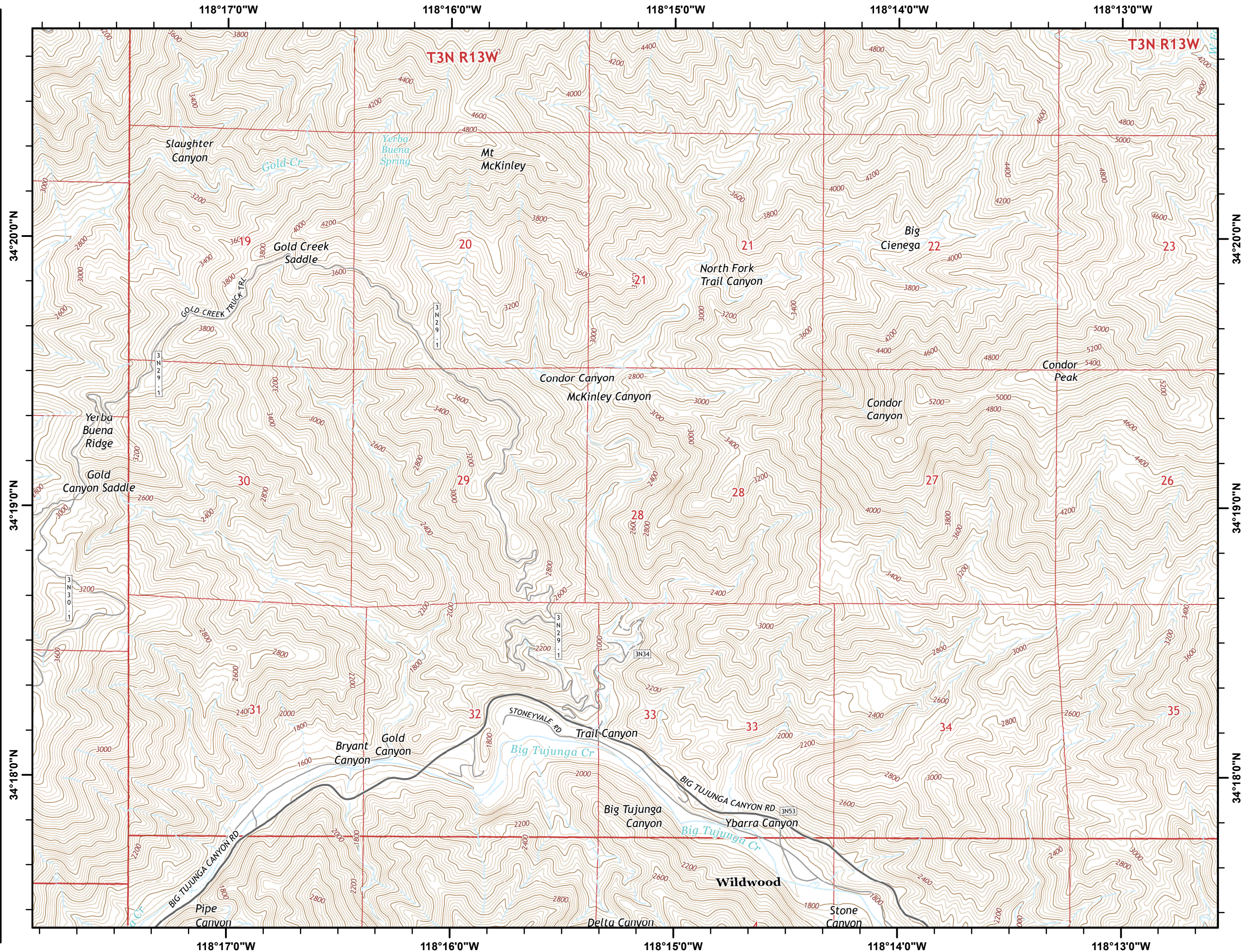
Page 9 of 15

-  Branch
-  Division
-  Drop Point
-  Staging Area
-  Incident Command Post
-  Uncontrolled Fire Edge



Miles
0.2 0 0.2 0.4

LACo GISS E. Lamas









CREEK FIRE

Incident Action Plan Map

CA-LAC-362189

Dec. 06, 2017

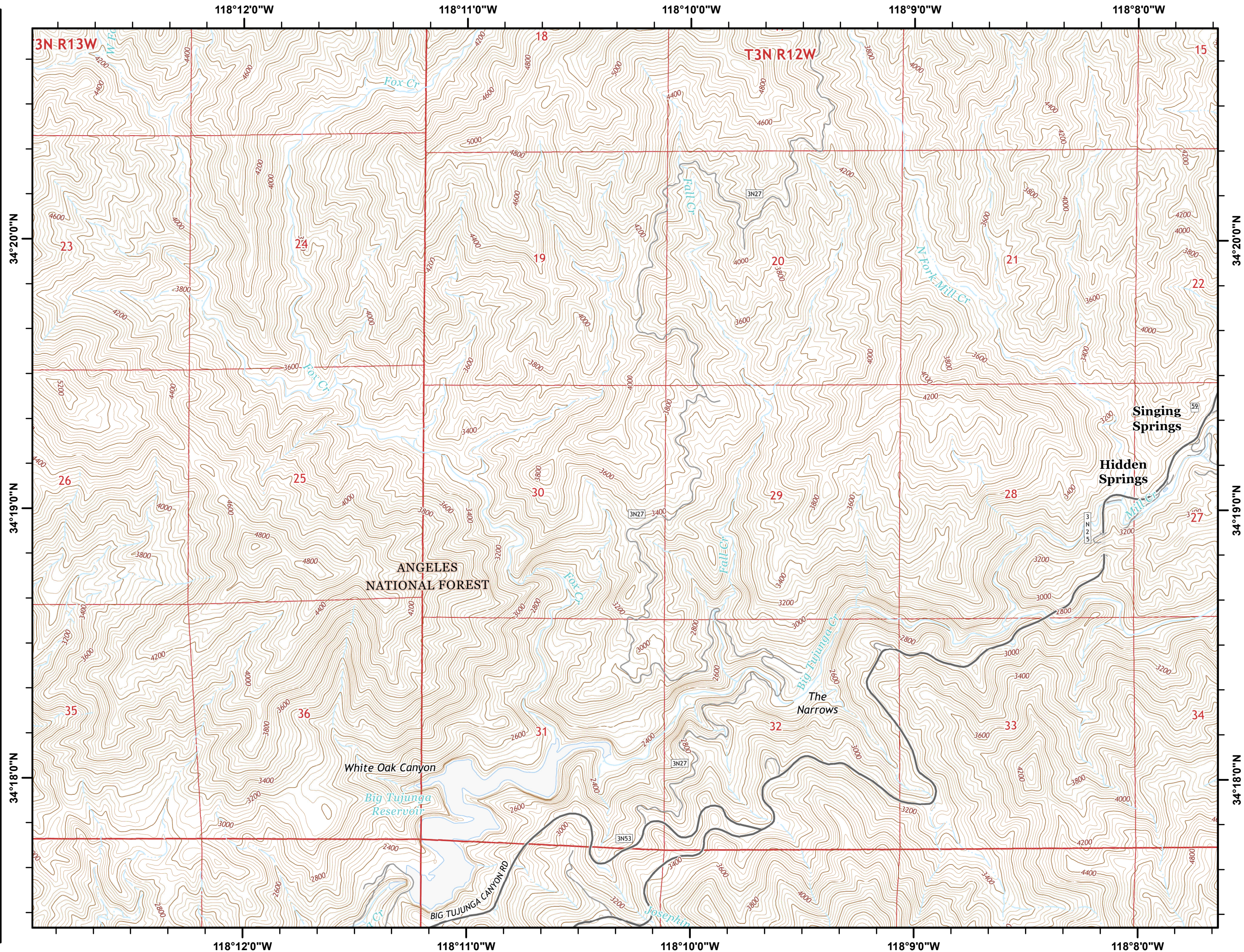
Page 10 of 15

-  Branch
-  Division
-  Drop Point
-  Staging Area
-  Incident Command Post
-  Uncontrolled Fire Edge



Miles
0.2 0 0.2 0.4

LACo GISS E. Lamas









CREEK FIRE

Incident Action Plan Map

CA-LAC-362189

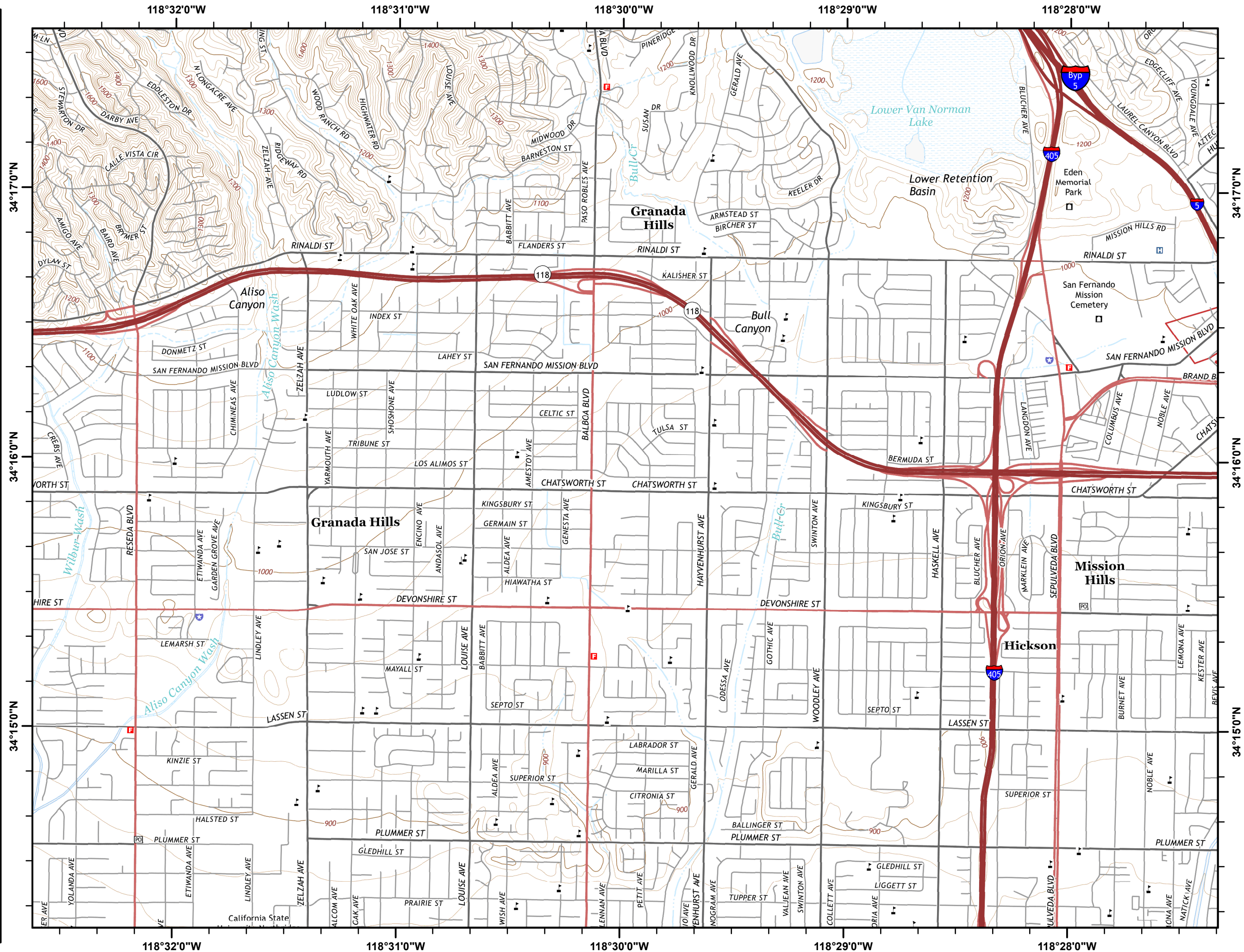
Dec. 06, 2017

Page 11 of 15

-  Branch
-  Division
-  Drop Point
-  Staging Area
-  Incident Command Post
-  Uncontrolled Fire Edge



Miles
0.2 0 0.2 0.4









CREEK FIRE

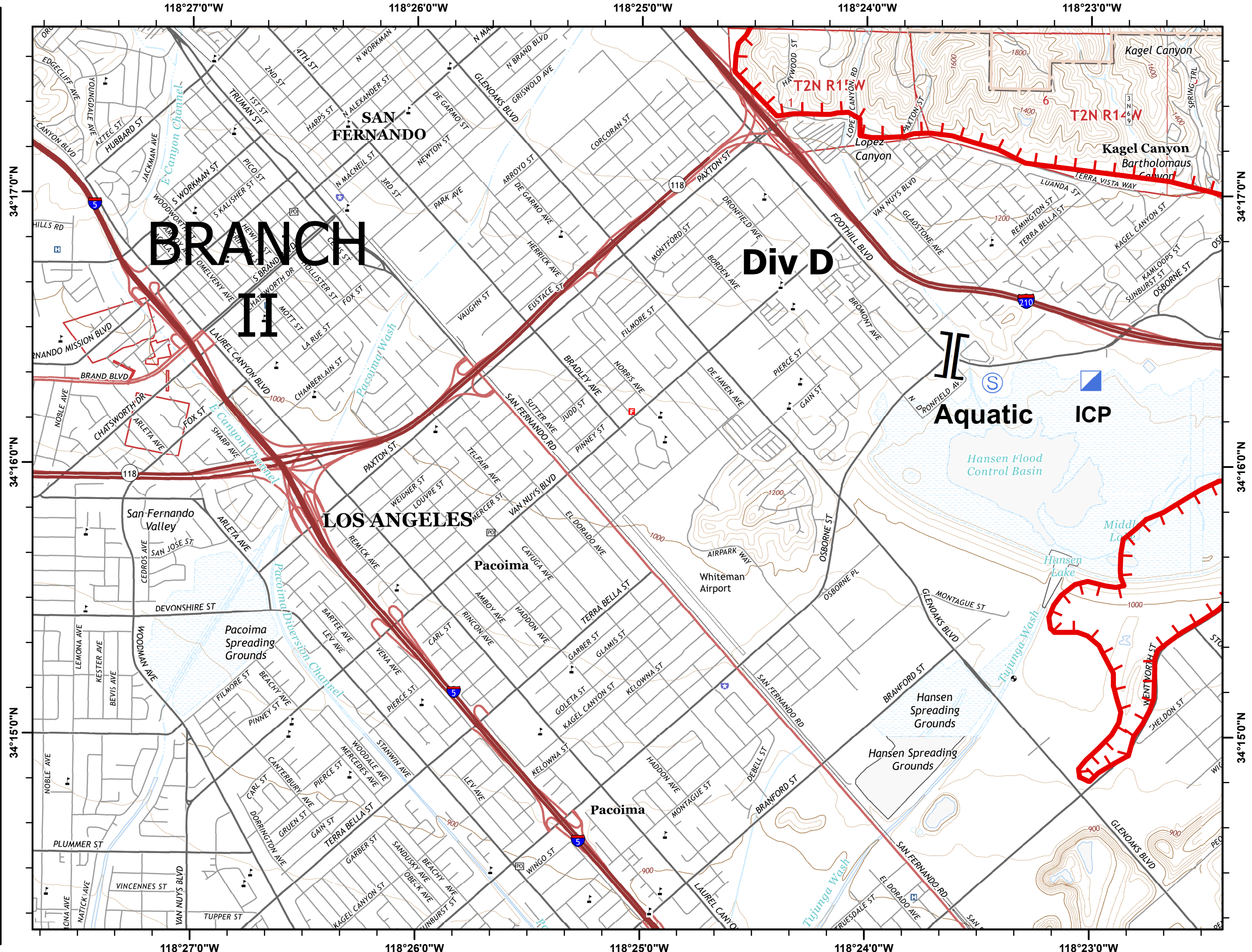
Incident Action Plan Map

CA-LAC-362189

Dec. 06, 2017

Page 12 of 15

-  Branch
-  Division
-  Drop Point
-  Staging Area
-  Incident Command Post
-  Uncontrolled Fire Edge









CREEK FIRE


Incident Action Plan Map

CA-LAC-362189

Dec. 06, 2017

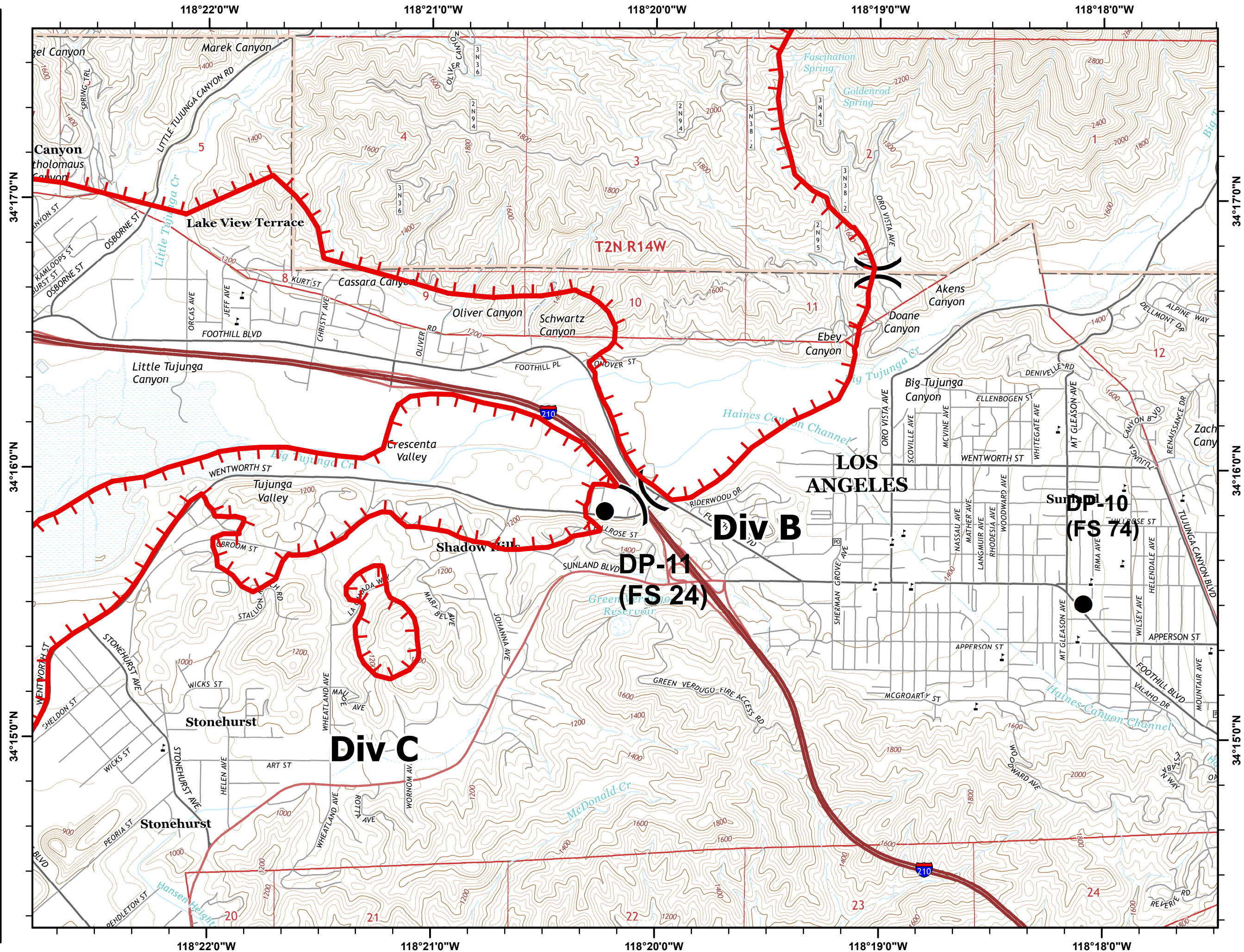
Page 13 of 15

-  Branch
-  Division
-  Drop Point
-  Staging Area
-  Incident Command Post
-  Uncontrolled Fire Edge



Miles
0.2 0 0.2 0.4

LACo GISS E. Lamas









CREEK FIRE

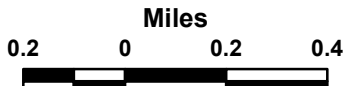
Incident Action Plan Map

CA-LAC-362189

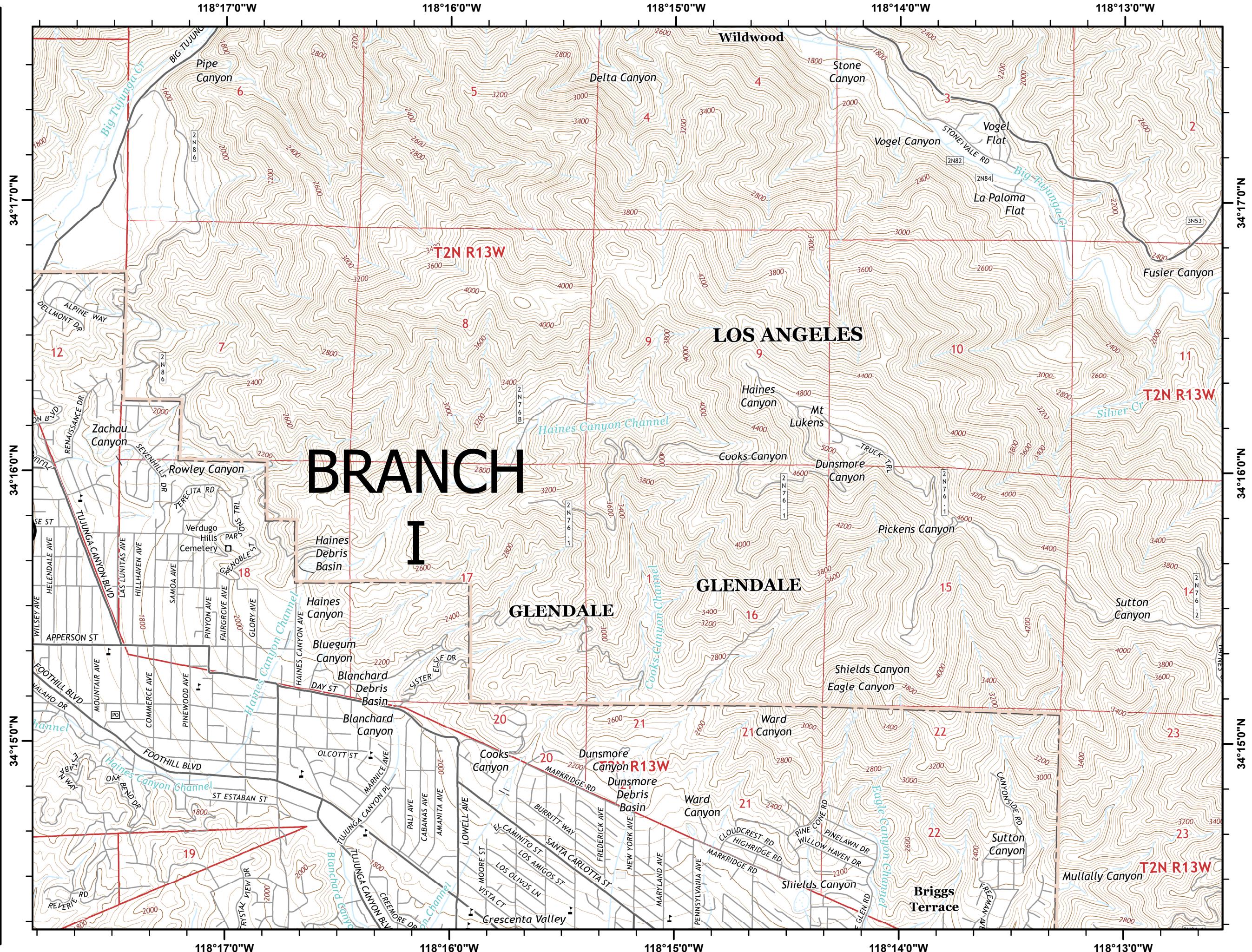
Dec. 06, 2017

Page 14 of 15

-  Branch
-  Division
-  Drop Point
-  Staging Area
-  Incident Command Post
-  Uncontrolled Fire Edge



LACo GISS E. Lamas









CREEK FIRE

Incident Action Plan Map

CA-LAC-362189

Dec. 06, 2017

Page 15 of 15

-  Branch
-  Division
-  Drop Point
-  Staging Area
-  Incident Command Post
-  Uncontrolled Fire Edge



Miles
0.2 0 0.2 0.4

LACo GISS E. Lamas

