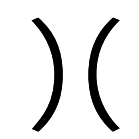
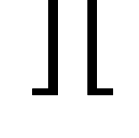






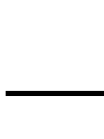
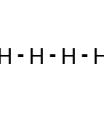




-  Division
-  Branch
-  Incident Command Post
-  Staging Area
-  Drop Point
-  Helispot
-  Uncontrolled Fire Edge
-  Completed Dozer Line
-  Completed Line
-  Hand Line
-  Road as Completed Line
-  Aerial Fire Retardant Avoidance



# AirOPS MAP

**Creek Incident**  
 CA LAC 362189  
 Dec. 9, 2017

