

118°42'W 118°41'W 118°40'W 118°39'W 118°38'W 118°37'W 118°36'W 118°35'W 118°34'W 118°33'W

Rye Fire
CA-LAC-362441
Heat Acres: 6,049
Infrared Interpretation
Imagery Date:
2017/12/08 2318 Hrs



34°28'N

34°27'N

34°26'N

34°25'N

34°24'N

34°28'N

34°27'N


34°26'N



34°25'N

34°24'N

118°42'W 118°41'W 118°40'W 118°39'W 118°38'W 118°37'W 118°36'W 118°35'W 118°34'W 118°33'W

IRIN: Kyle Felker
Map produced:
12/9/2017 0126 hrs



-  Heat Perimeter
-  Isolated Heat Sources

NAD 1983 UTM Zone 10N

Source: Esri, DigitalGlobe, GeoEye, Earthstar Geographics, CNES/Airbus DS, USDA, USGS, AeroGRID, IGN, and the GIS User Community