














Whittier
CA-LPF 001770
July 12, 2017
Air Operations Map
Day Shift

-  TFR
-  Division
-  Branch
-  Water Source
-  Sling Site
-  Retardant/Mud Pit
-  Helibase
-  Drop Point
-  Uncontrolled Fire Edge
-  Completed Line
-  Streams
-  Transmission Lines
-  Roads

