

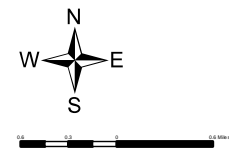
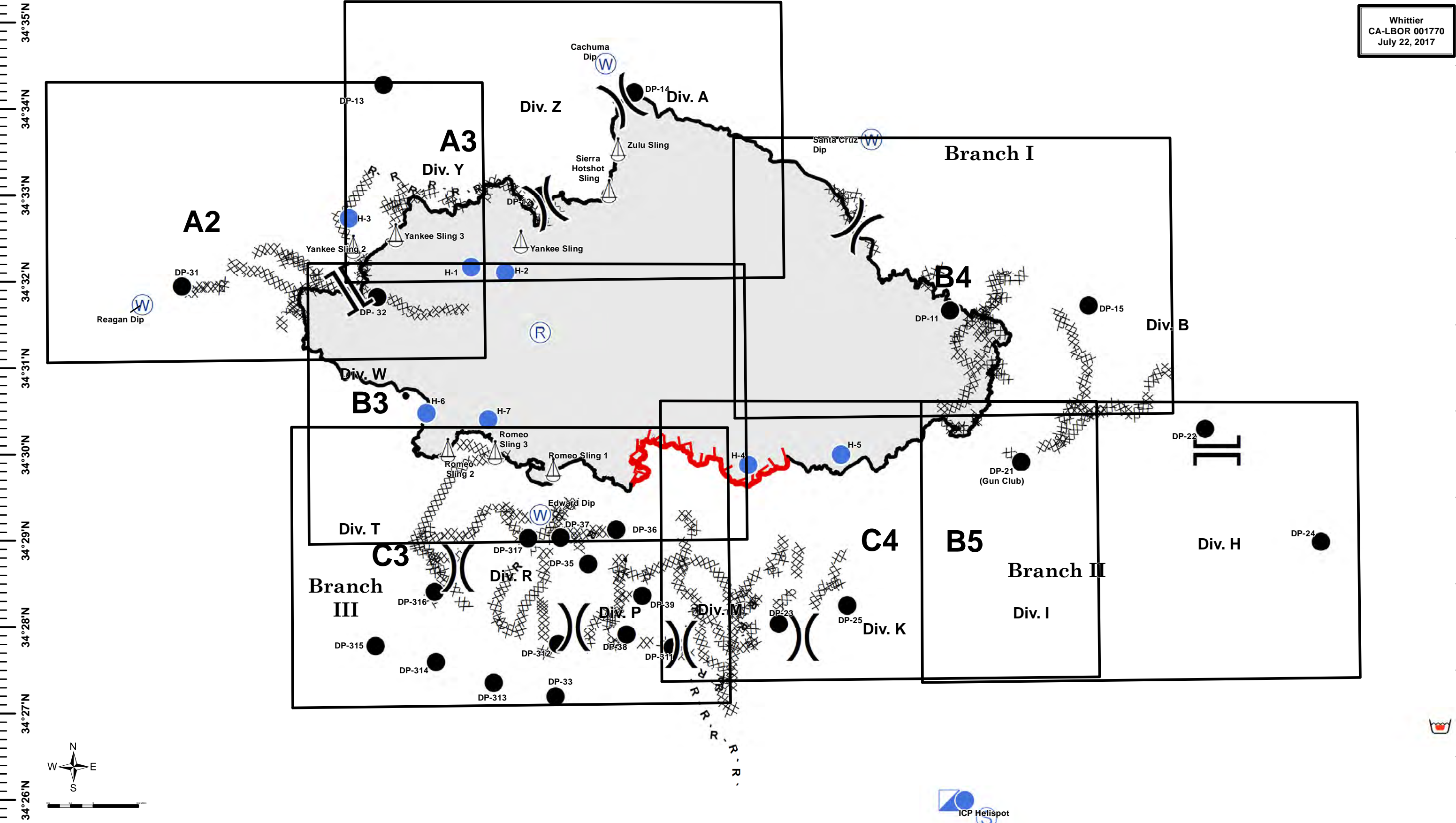
120°6'W 120°5'W 120°4'W 120°3'W 120°2'W 120°1'W 120°0'W 119°59'W 119°58'W 119°57'W 119°56'W 119°55'W 119°54'W 119°53'W 119°52'W 119°51'W 119°50'W 119°49'W 119°48'W



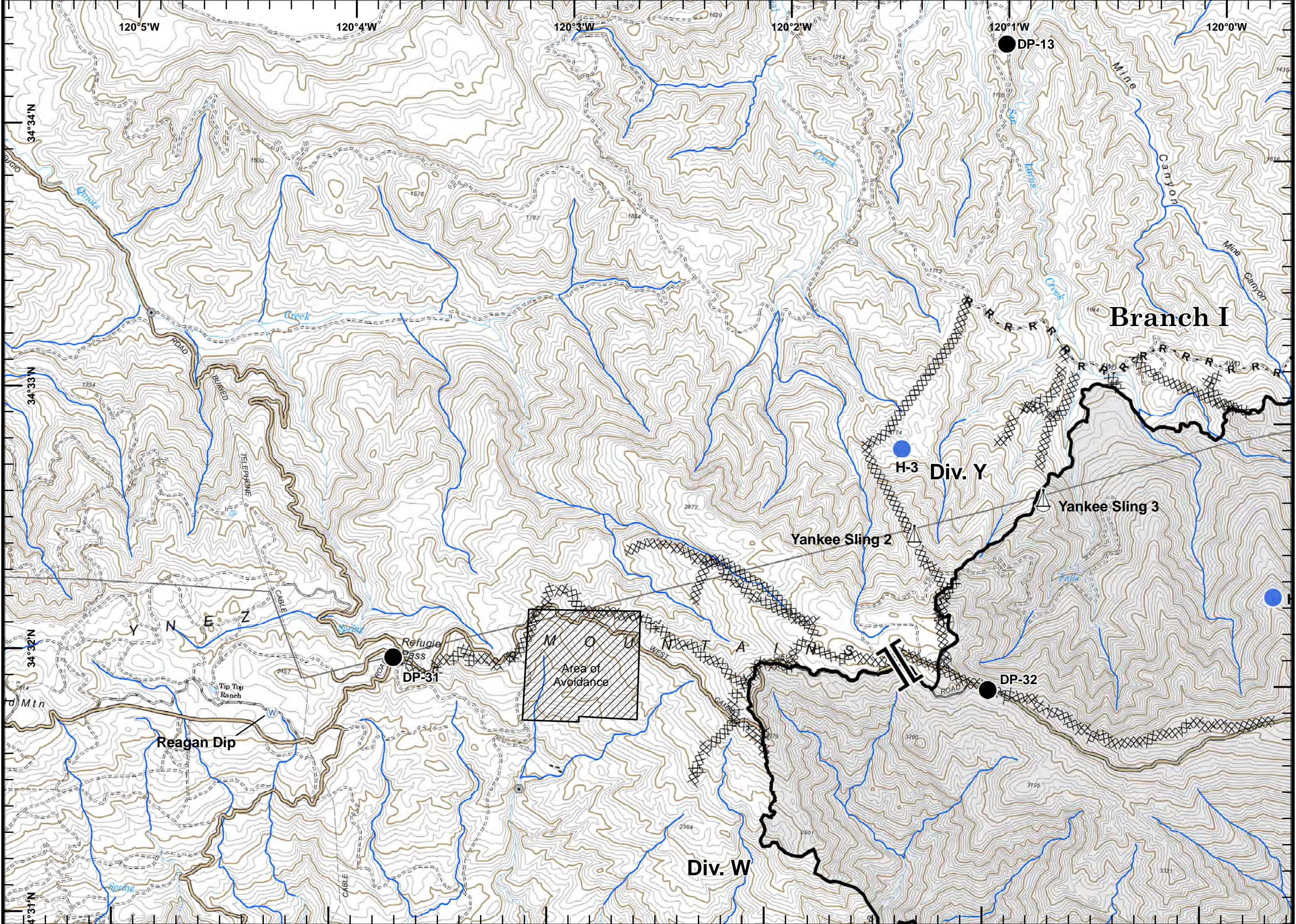
Page Grid Index Map



Whittier
CA-LBOR 001770
July 22, 2017



Incident Action
Plan Map

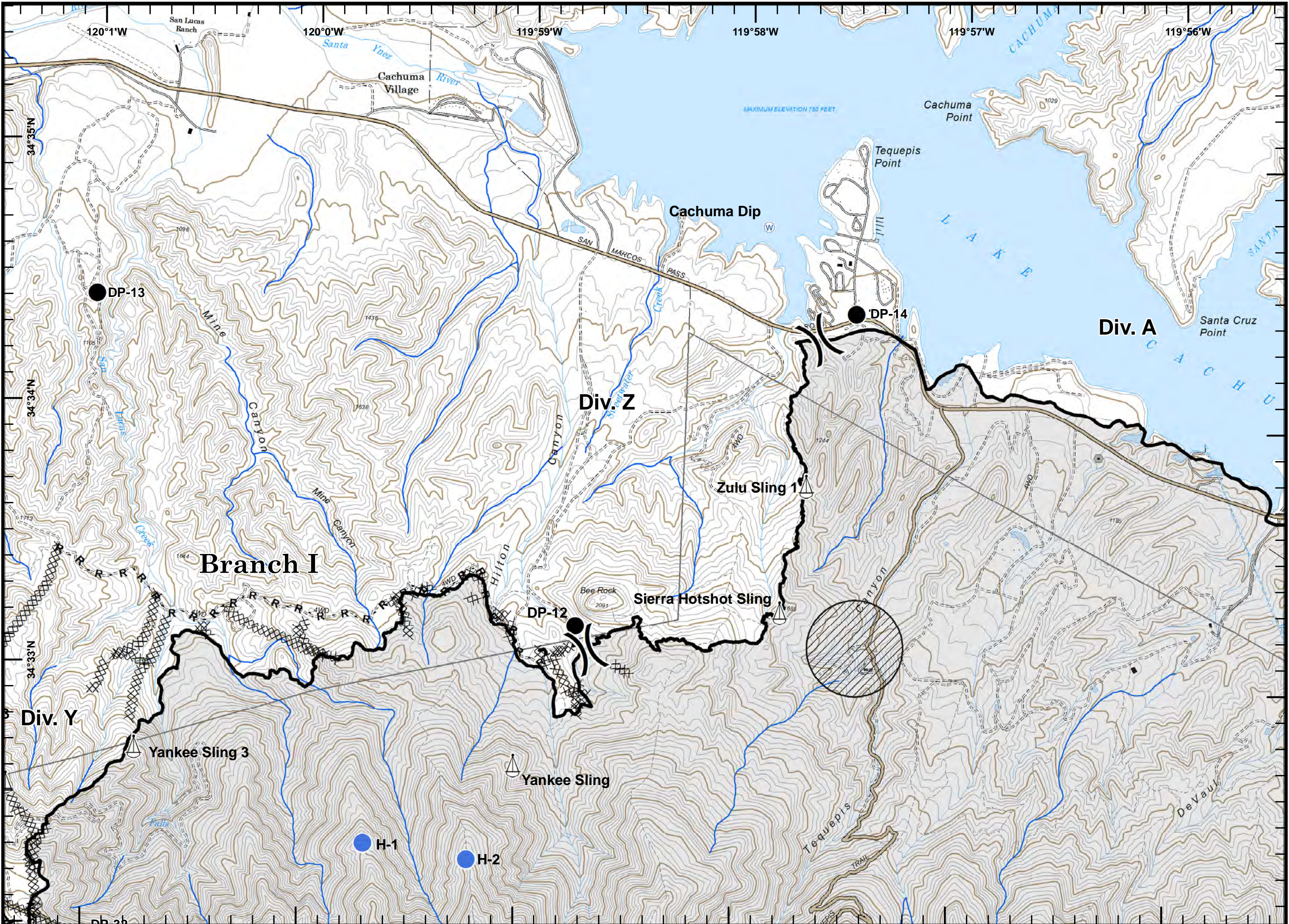


Legend:

- Branch
- Drop Point
- Helispot
- Sling Site
- Water Source
- Completed Dozer Line
- Completed Line
- R - Road as Completed Line
- Avoidance Area
- Roads



Incident Action
Plan Map

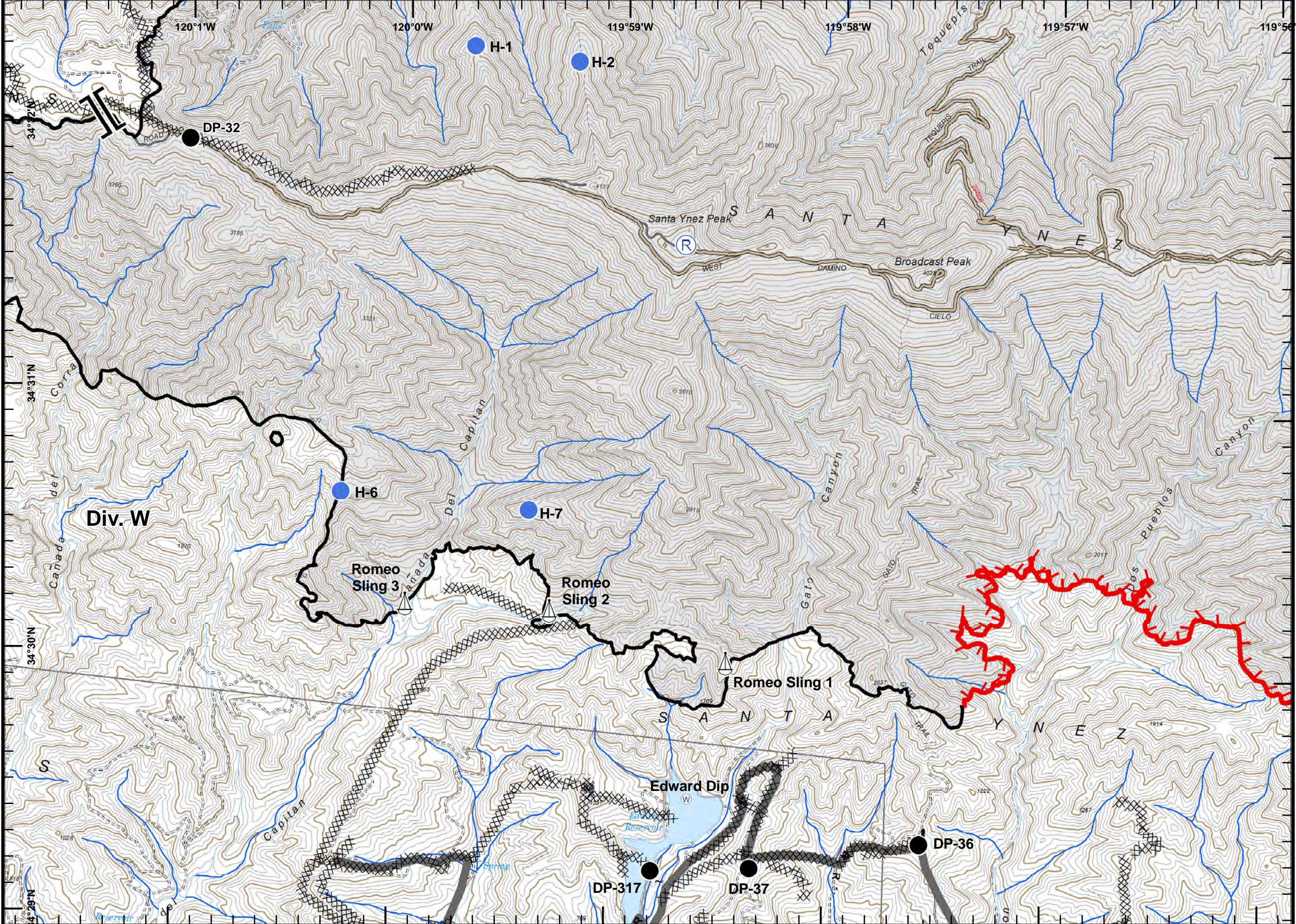


Legend for Incident Action Plan Map:

- Division:) (
- Branch:] [
- Drop Point: ●
- Helispot: ● (blue)
- Sling Site: ⚓
- Water Source: W (in a circle)
- Completed Dozer Line: X
- Completed Line: — (thick black)
- Road as Completed Line: R- (with dashes)
- Avoidance Area: □ (hatched)
- Avoidance Area: ○ (hatched)
- Roads: — (dashed)



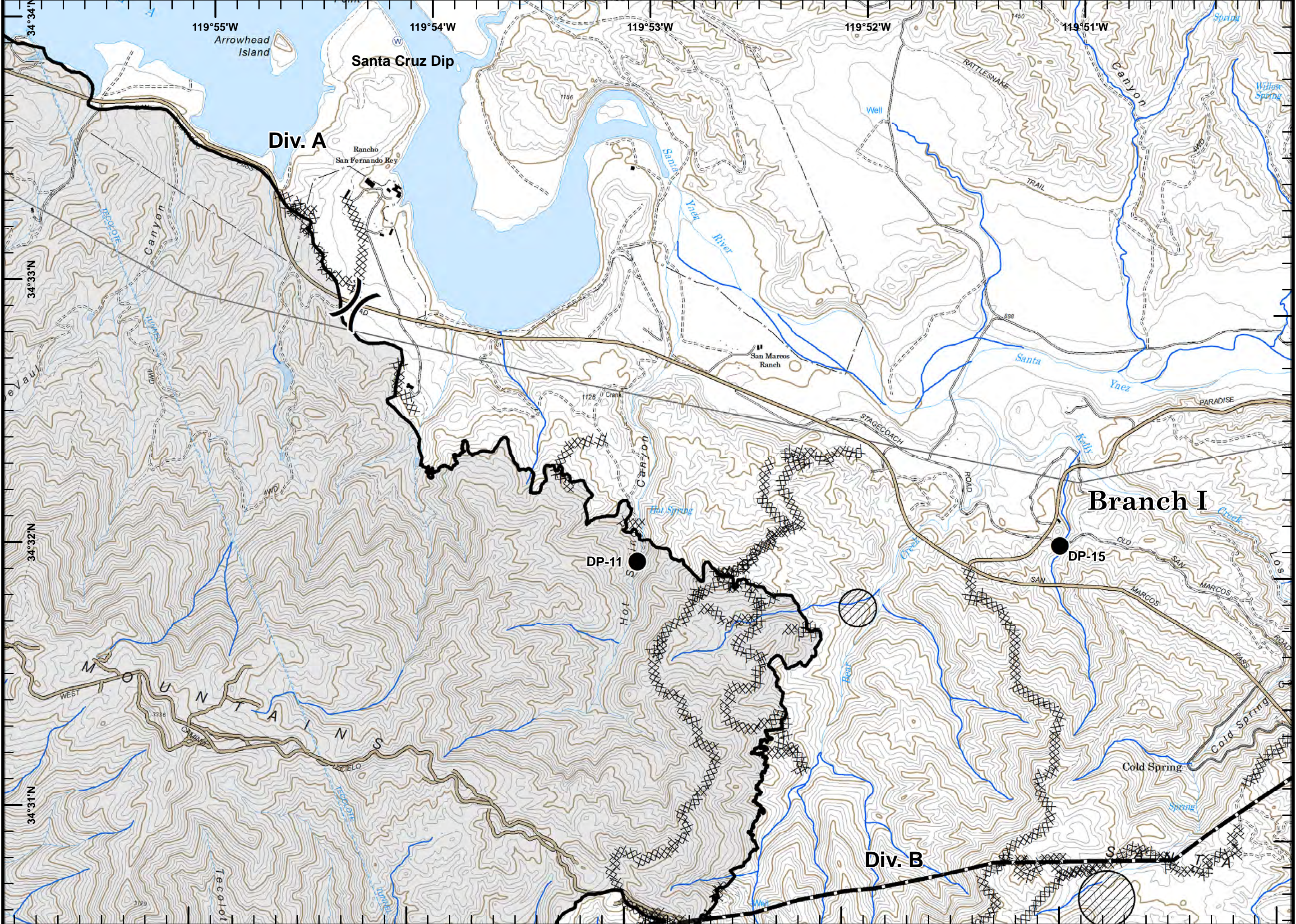
Incident Action Plan Map



- Branch
- Drop Point
- Helispot
- Repeater
- Sling Site
- Water Source
- Uncontrolled Fire Edge
- Completed Dozer Line
- Completed Line
- Road as Completed Line
- Contingency Line
- Roads



Incident Action Plan Map



) (Division

● Drop Point

Ⓜ Water Source

⊗ Completed Dozer Line

— Completed Line

- - - Road as Completed Line

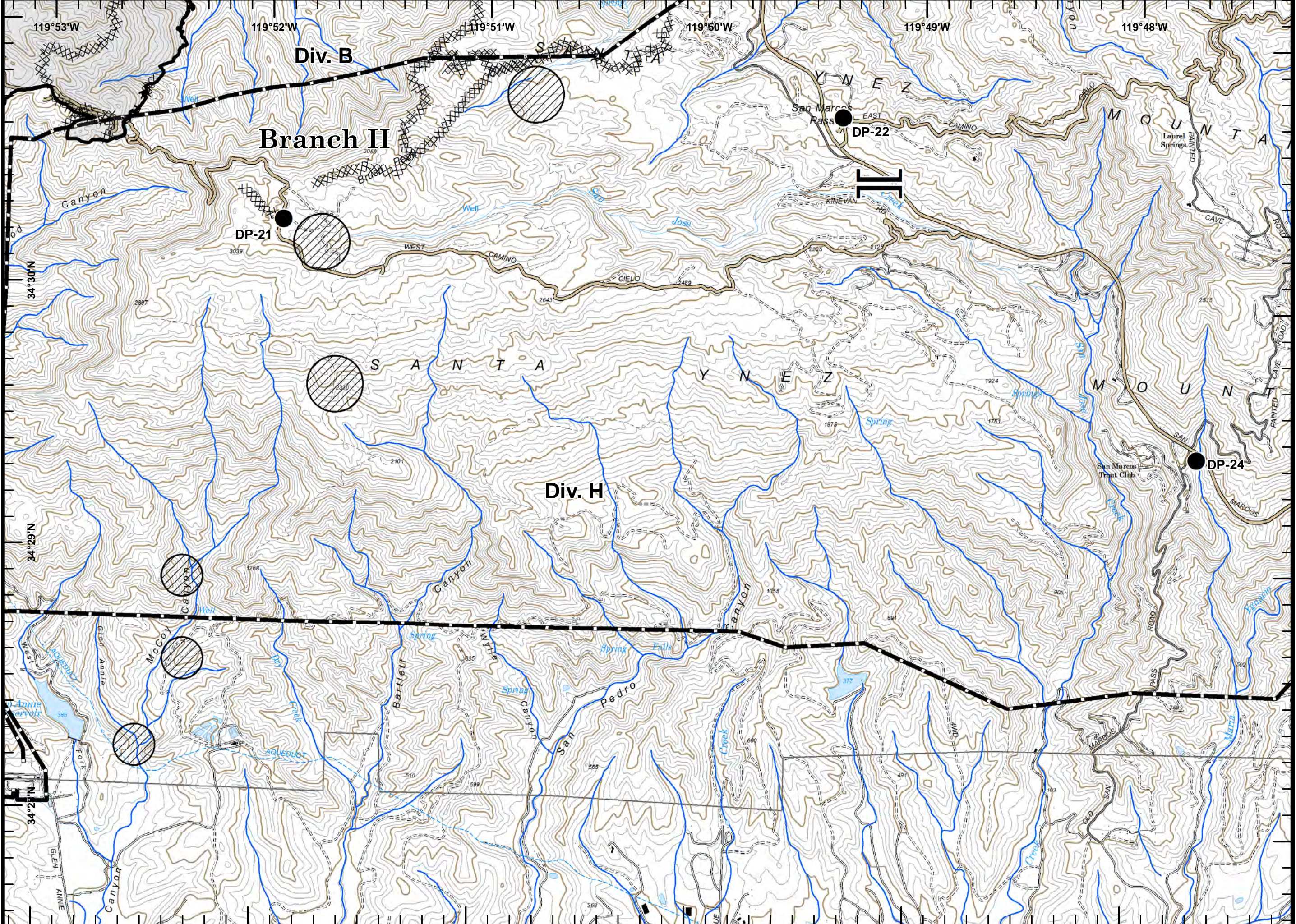
⊕ Transmission Line









▨ Avoidance Area

— Roads



Incident Action Plan Map



-  Branch
-  Drop Point
-  Completed Dozer Line
-  Completed Line
-  Road as Completed Line
-  Transmission Line
-  Avoidance Area
-  Roads



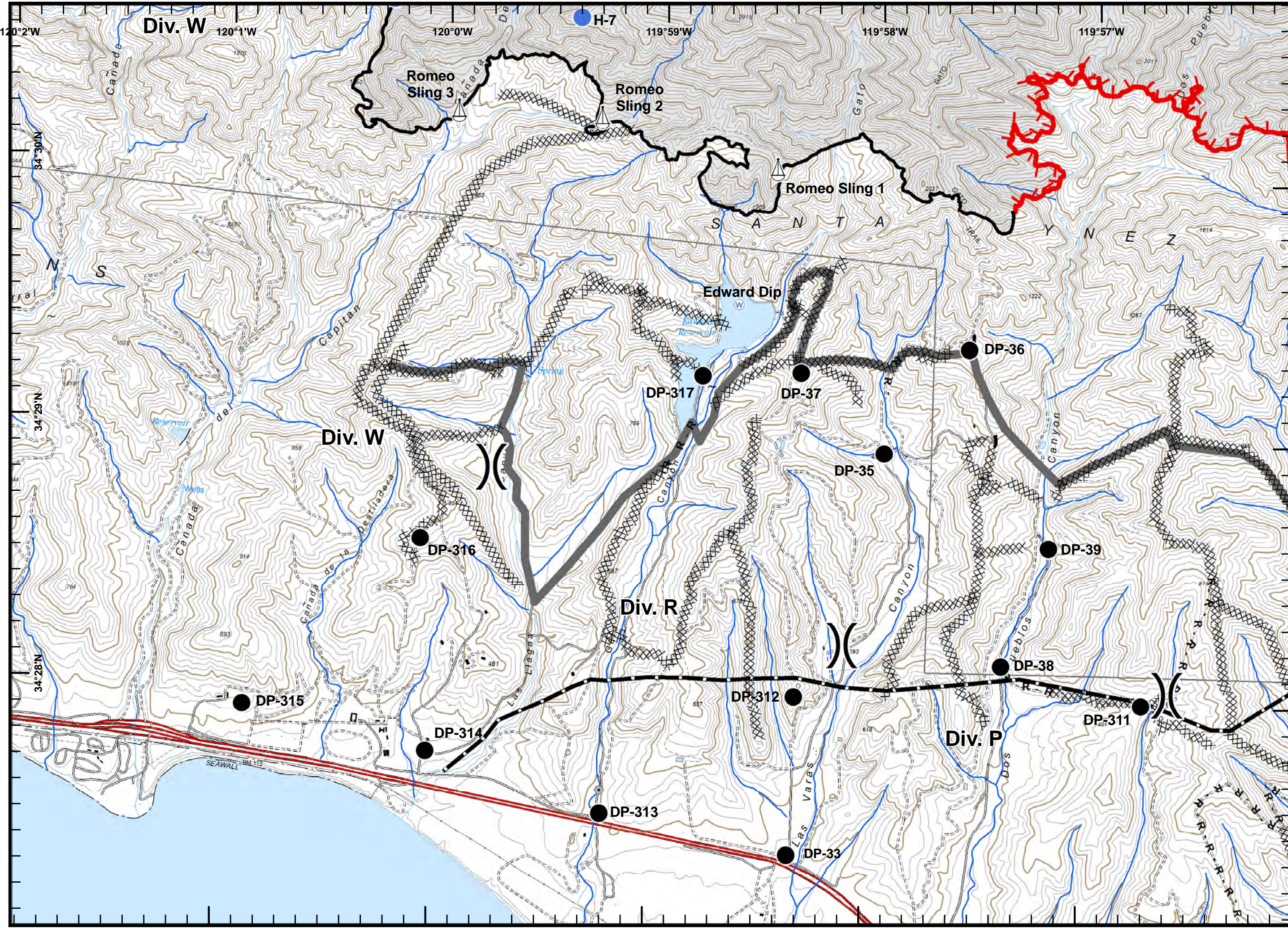
Incident Action Plan Map

- Division
- Drop Point
- Sling Site
- Water Source
- Uncontrolled Fire Edge
- Completed Dozer Line
- Completed Line
- R- Road as Completed Line
- Contingency Line
- Transmission Line
- Avoidance Area

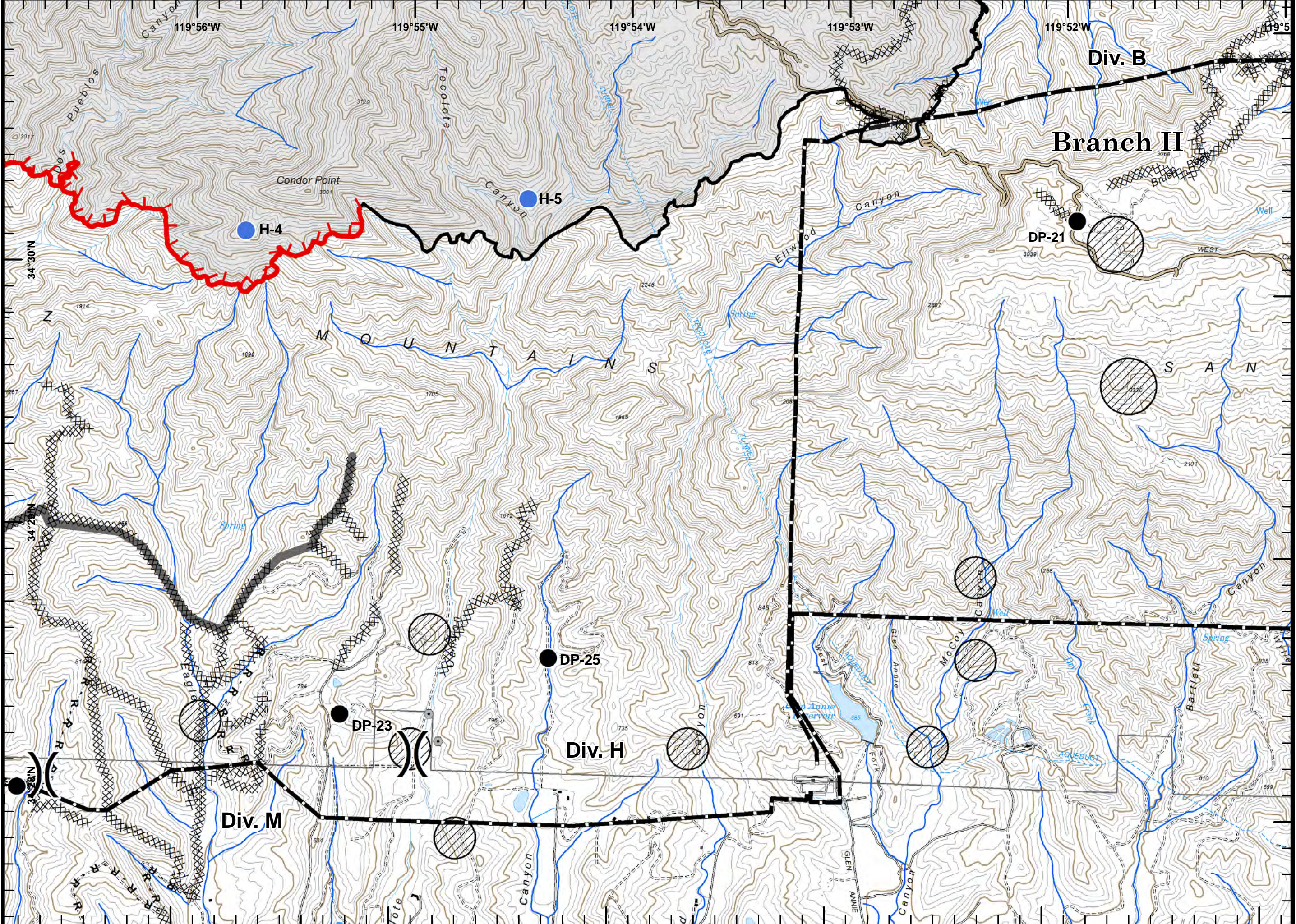
QR code

North Arrow

C3



Incident Action Plan Map



- Division
- Drop Point
- Helispot
- Uncontrolled Fire Edge
- Completed Dozer Line
- Completed Line
- Road as Completed Line
- Contingency Line
- Transmission Line
- Avoidance Area
- Avoidance Area
- Roads



Whittier Fire CA-LBOR-001770

7/22/2017

