

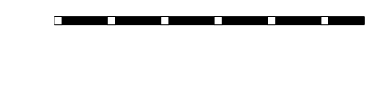







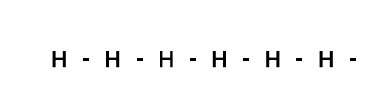


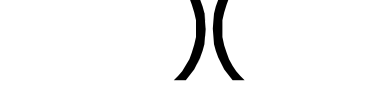





TFR

-  TFR
-  5 Mile Radius
-  Transmission Lines
-  Roads
-  Foot Trail
-  Uncontrolled Fire Edge
-  Completed Dozer Line
-  Completed Line
-  Hand Line
-  Proposed Dozer Line
-  Division
-  Branch
-  Drop Point
-  Retardant/Mud Pit
-  Sling Site
-  Water Source



Whittier
CA-LPF 001770
July 22, 2017

