


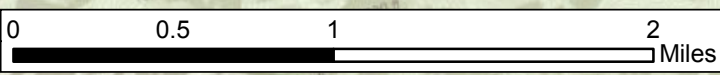
 Heat Perimeter
 Intense Heat
 Scattered Heat
 Isolated Heat Sources

NAD83 UTM Zone 11
Map Produced: 07/11/2017 0530 PDT
IRIN: Elsa Hucks



WHITTIER FIRE
CA-LPF-001770
Infrared Interpretation
Date of Imagery: 07/11/2017 0336 PDT
11,281 Acres



Sources: Esri, HERE, DeLorme, Intermap, increment P Corp., GEBCO, USGS, FAO, NPS, NRCAN, GeoBase, IGN, Kadaster NL, Ordnance Survey, Esri Japan, METI, Esri China (Hong Kong), swisstopo, MapmyIndia, © OpenStreetMap contributors, and the GIS User Community