


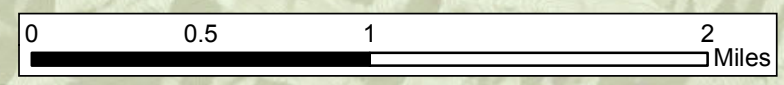
 Heat Perimeter
 Intense Heat
 Scattered Heat
 Isolated Heat Sources
 NAD83 UTM Zone 11
 Map Produced: 07/11/2017 2315 PDT
 IRIN: Elsa Hucks



WHITTIER FIRE
CA-LPF-001770
 Infrared Interpretation
 Date of Imagery: 07/11/2017 1937 PDT
 11,920 Acres



Sources: Esri, HERE, DeLorme, Intermap, increment P Corp., GEBCO, USGS, FAO, NPS, NRCAN, GeoBase, IGN, Kadaster NL, Ordnance Survey, Esri Japan, METI, Esri China (Hong Kong), swisstopo, MapmyIndia, © OpenStreetMap contributors, and the GIS User Community