





-  Heat Perimeter
-  Intense Heat
-  Scattered Heat
-  Isolated Heat Points

NAD83 UTM Zone 11  
Map Produced: 07/13/2017 0400 PDT  
IRIN: Elsa Hucks



**WHITTIER FIRE**  
**CA-LPF-001770**  
 Infrared Interpretation  
 Date of Imagery: 07/13/2017 0153 PDT  
 12,263 Acres

