


 Heat Perimeter

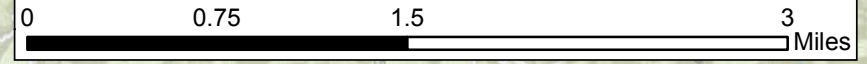
 Intense Heat

 Scattered Heat

 Isolated Heat Points
NAD83 UTM Zone 11

Map Produced: 07/15/2017 0300 PDT
IRIN: Elsa Hucks

WHITTIER FIRE
CA-LPF-001770
Infrared Interpretation
Date of Imagery: 07/14/2017 2320 PDT
17,364 Acres



Sources: Esri, HERE, DeLorme, Intermap, increment P Corp., GEBCO, USGS, FAO, NPS, NRCAN, GeoBase, IGN, Kadaster NL, Ordnance Survey, Esri Japan, METI, Esri China (Hong Kong), swisstopo, MapmyIndia, © OpenStreetMap contributors, and the GIS User Community