


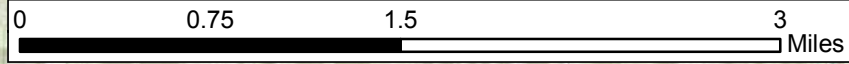
 Heat Perimeter  
 Intense Heat  
 Scattered Heat  
 Isolated Heat Points

NAD83 UTM Zone 11  
Map Produced: 07/16/2017 0300 PDT  
IRIN: Elsa Hucks



**WHITTIER FIRE**  
**CA-LPF-001770**  
Infrared Interpretation  
Date of Imagery: 07/16/2017 0018 PDT  
18,015 Acres



Sources: Esri, HERE, DeLorme, Intermap, increment P Corp., GEBCO, USGS, FAO, NPS, NRCAN, GeoBase, IGN, Kadaster NL, Ordnance Survey, Esri Japan, METI, Esri China (Hong Kong), swisstopo, MapmyIndia, © OpenStreetMap contributors, and the GIS User Community