





-  Heat Perimeter
-  Intense Heat
-  Scattered Heat
-  Isolated Heat Points



NAD83 UTM Zone 11  
Map Produced: 07/16/2017 2122 PDT  
IRIN: Elsa Hucks

**WHITTIER FIRE**  
**CA-LPF-001770**  
Infrared Interpretation  
Date of Imagery: 07/16/2017 2122 PDT  
18,311 Acres

