
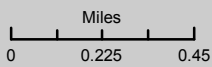









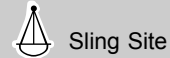

Name	Lat	Long
H-2	35 35.26	-118 35.17
H-3	35 35.918	-118 34.092
H-4	35 35.75	-118 34.33
H-5	35 35.46	-118 34.84
Sling Site	35 34.862	-118 35.009

HIGHWAY FIRE
 CA-SQF-001223
 June 21, 2017


 NOT TO SCALE


Legend

 Division
  Fire Origin
  Safety Zone
  Spot Fire
  Uncontrolled Fire Edge
  Completed Dozer Line

 Helispot
  Sling Site
  Completed Line

