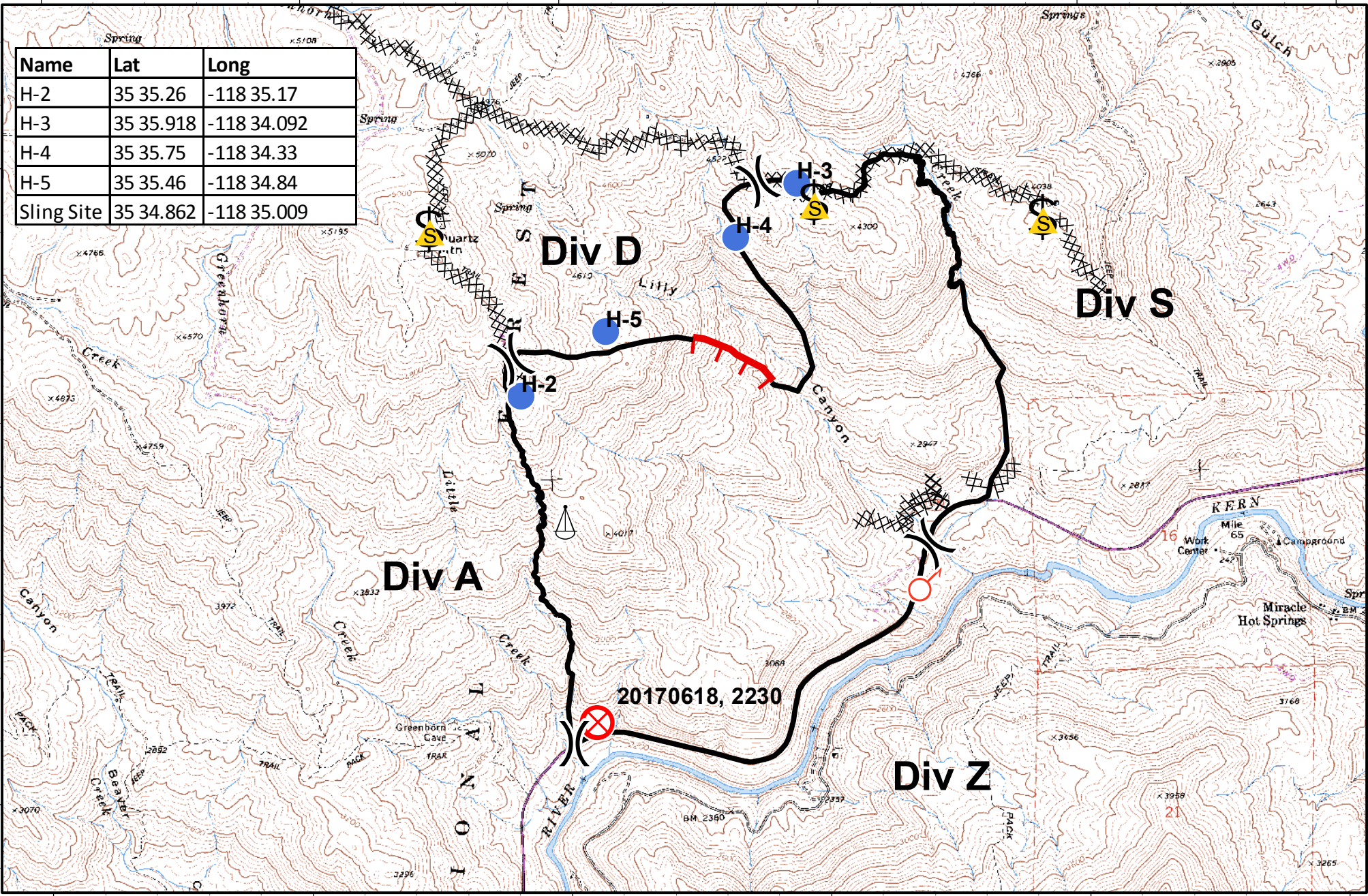

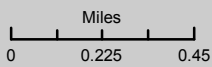


118°37'0"W 118°36'0"W 118°35'0"W 118°34'0"W 118°33'0"W 118°32'0"W


Name	Lat	Long
H-2	35 35.26	-118 35.17
H-3	35 35.918	-118 34.092
H-4	35 35.75	-118 34.33
H-5	35 35.46	-118 34.84
Sling Site	35 34.862	-118 35.009





HIGHWAY FIRE
 CA-SQF-001223
 June 22, 2017



 NOT TO SCALE


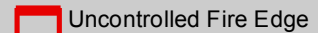
Legend



 Division



 Fire Origin



 Safety Zone

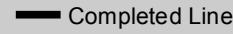

 Spot Fire


 Uncontrolled Fire Edge


 Completed Dozer Line


 Helispot


 Sling Site


 Completed Line

RC 2135 Hours Jun 21, 2017