
















Highway
CA-SQF-001223
6/22/2017
Day
NAD83

Legend

-  Mine Hazards
-  Division
-  Fire Origin
-  Helispot
-  Safety Zone
-  Sling Site
-  Spot Fire
-  Uncontrolled Fire Edge
-  Completed Dozer Line
-  Completed Line
-  Other
-  Dirt Road, Passenger Vehicles OK
-  Dirt Road, Not Maintained for Passenger Vehicles
-  All Trail Vehicles
-  Motorcycle Trail



0 0.25 0.5
Miles

RC
June 21, 2017
21:24 Hours

