

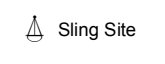




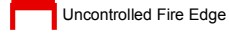
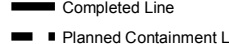
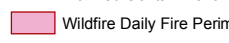







**Schaeffer Fire**  
 CA-SQF-001317  
 July 18, 2017, 0600 hrs, to July 22, 2017, 1800 hrs  
**Air Operations Map**

-  TFR
-  Division Break
-  Sling Site
-  Camp
-  Helibase
-  Drop Point
-  Repeater
-  Uncontrolled Fire Edge
-  Completed Line
-  Planned Containment Line
-  Wildfire Daily Fire Perimeter
-  Summits
-  Wilderness

16,031 Acres  
 Approximate Perimeter  
 as of 7/16/2017  
 NAD 83 UTM Zone 10 1:134,082  




AIR OPS