





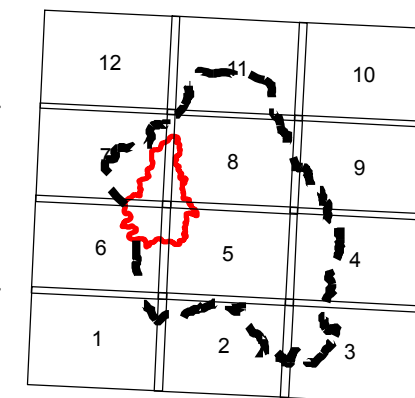


**Schaeffer Fire**  
**CA-SQF-001317**  
**7/5/2017**  
**Day Shift**  
**IAP Map**

**Legend**

-  Division Break
-  Drop Point
-  Helispot
-  Uncontrolled Fire Edge
-  Completed Line
-  Proposed Containment Line



PDF Maps

