










**Schaeffer Fire**  
**CA-SQF-001317**  
**7/8/2017**  
**11,570 Acres**  
**IAP Map**

**Legend**  
 Division Break

-  Camp
-  Dip Site
-  Drop Point
-  Helibase
-  Helispot
-  Mobile Weather Unit
-  Water Source

-  Uncontrolled Fire Edge
-  Completed Line
-  Completed Hand Line
-  Proposed Containment Line
-  Wilderness Boundary

