












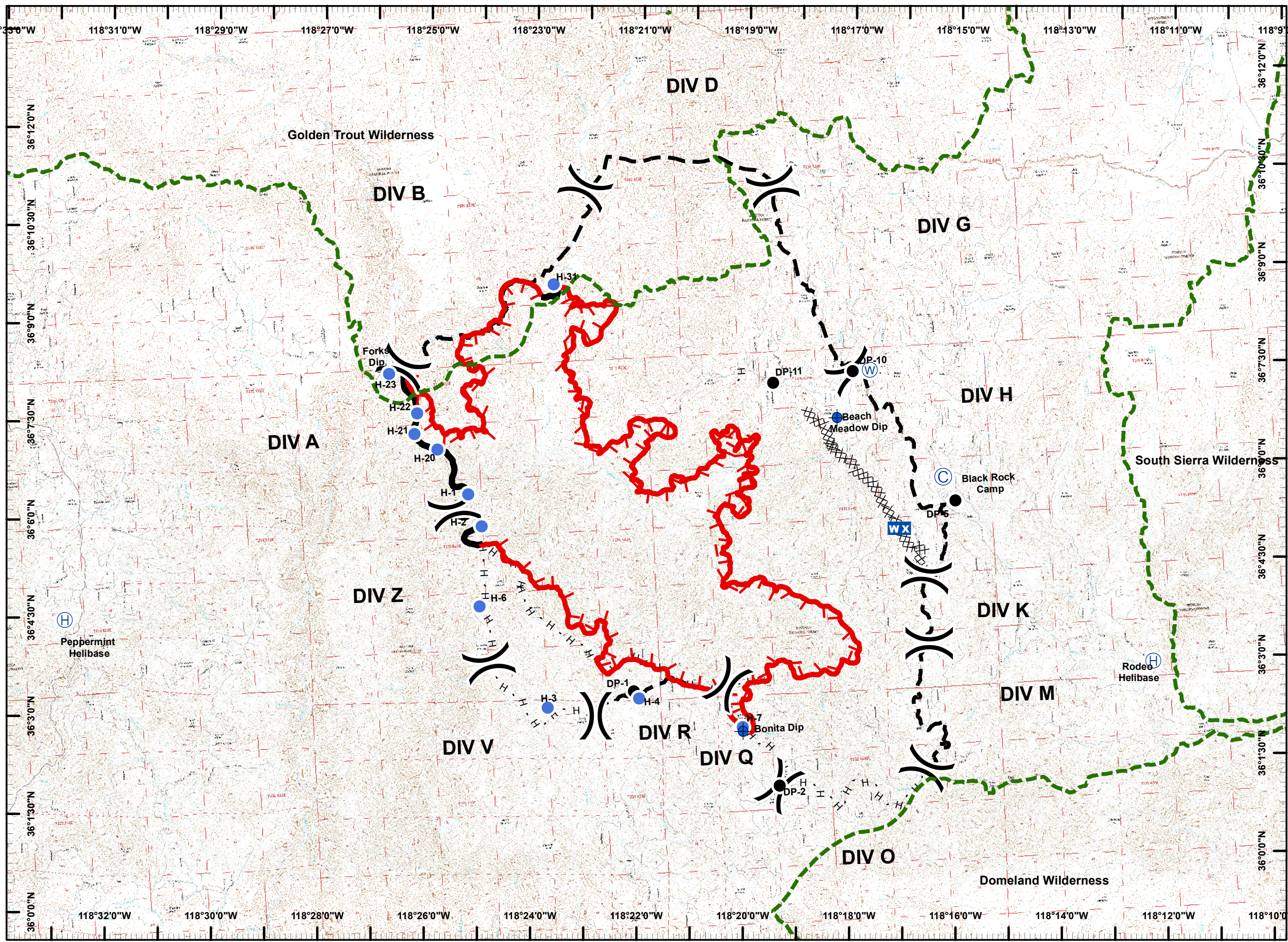
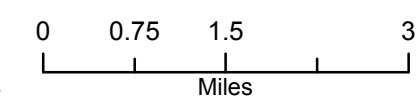
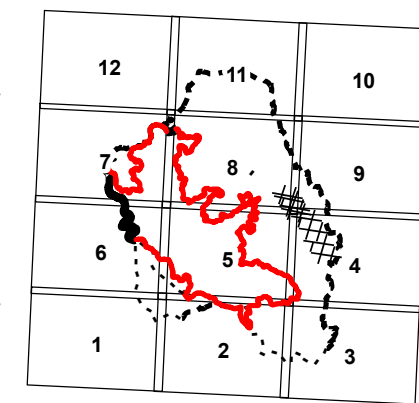
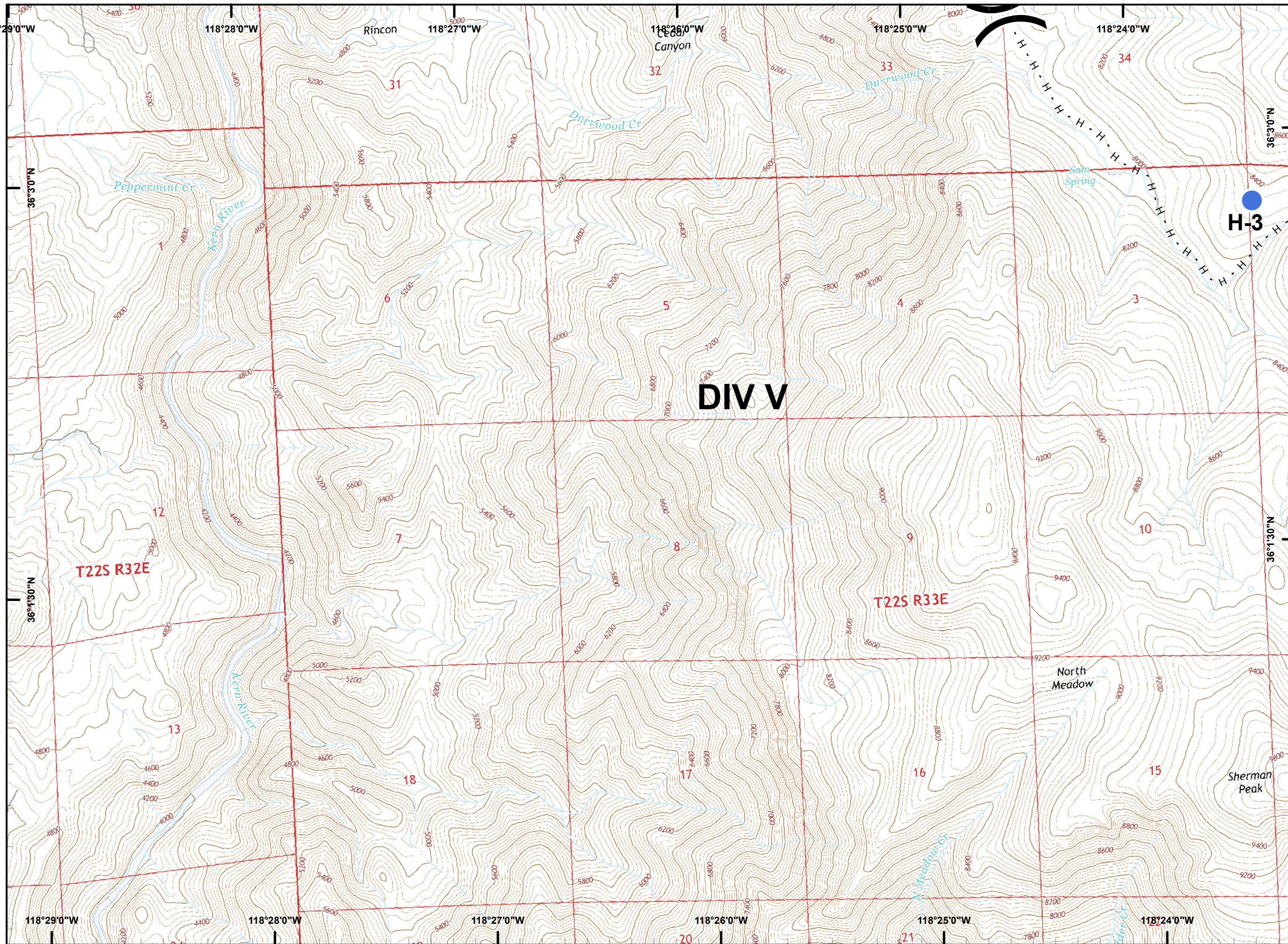


Schaeffer Fire
CA-SQF-001317
7/10/2017
14,342 Acres
IAP Map

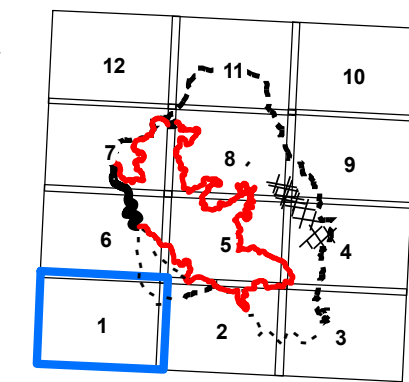
Legend

-  Division Break
-  Camp
-  Dip Site
-  Drop Point
-  Helibase
-  Helispot
-  Mobile Weather Unit
-  Water Source
-  Uncontrolled Fire Edge
-  Completed Line
-  H - H Completed Hand Line
-  Proposed Containment Line
-  Wilderness Boundary





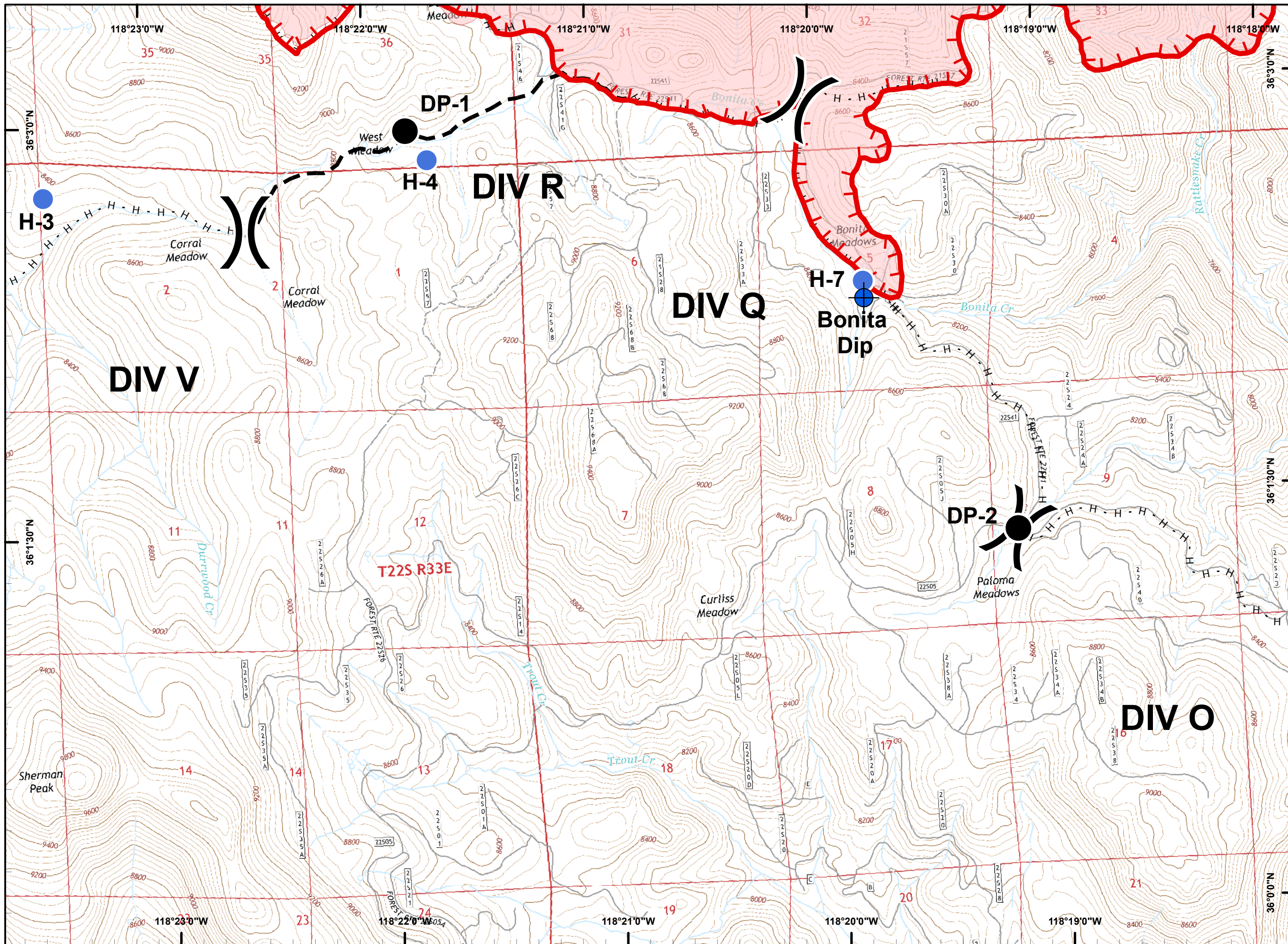
- Division Break
- Camp
- Dip Site
- Drop Point
- Helibase
- Helispot
- Mobile Weather Unit
- Water Source
- Uncontrolled Fire Edge
- Completed Line
- Completed Hand Line
- Proposed Containment Line
- Wilderness Boundary




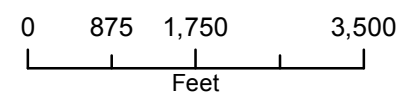
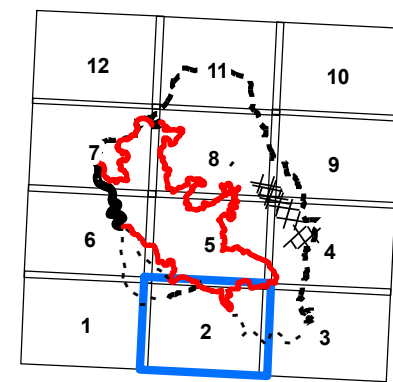
PDF Maps

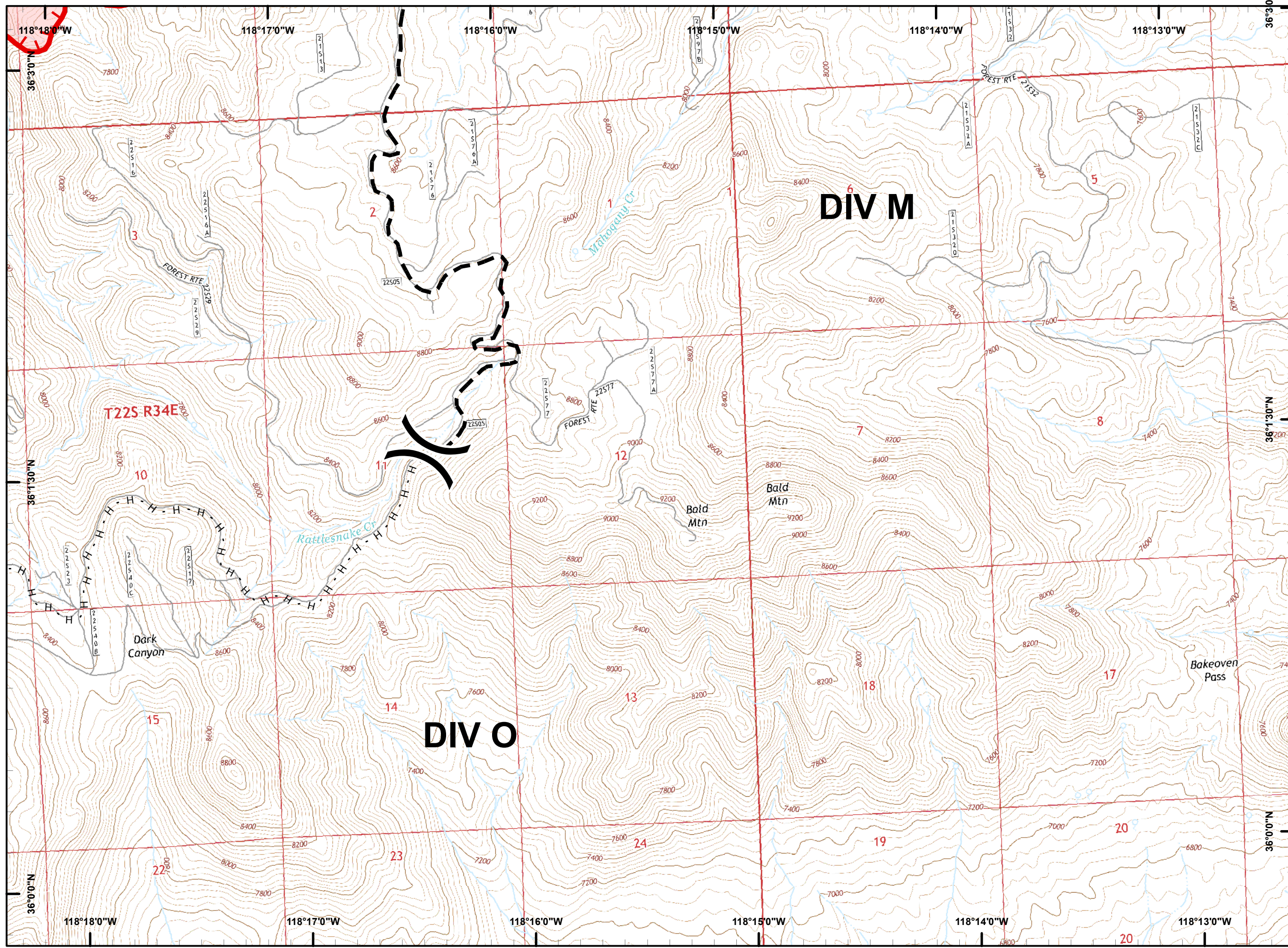
0 875 1,750 3,500
Feet




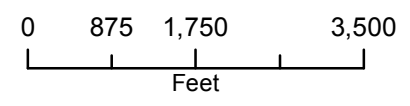
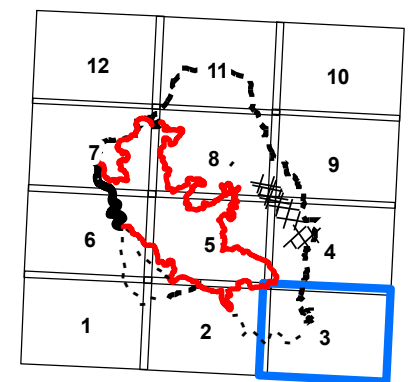


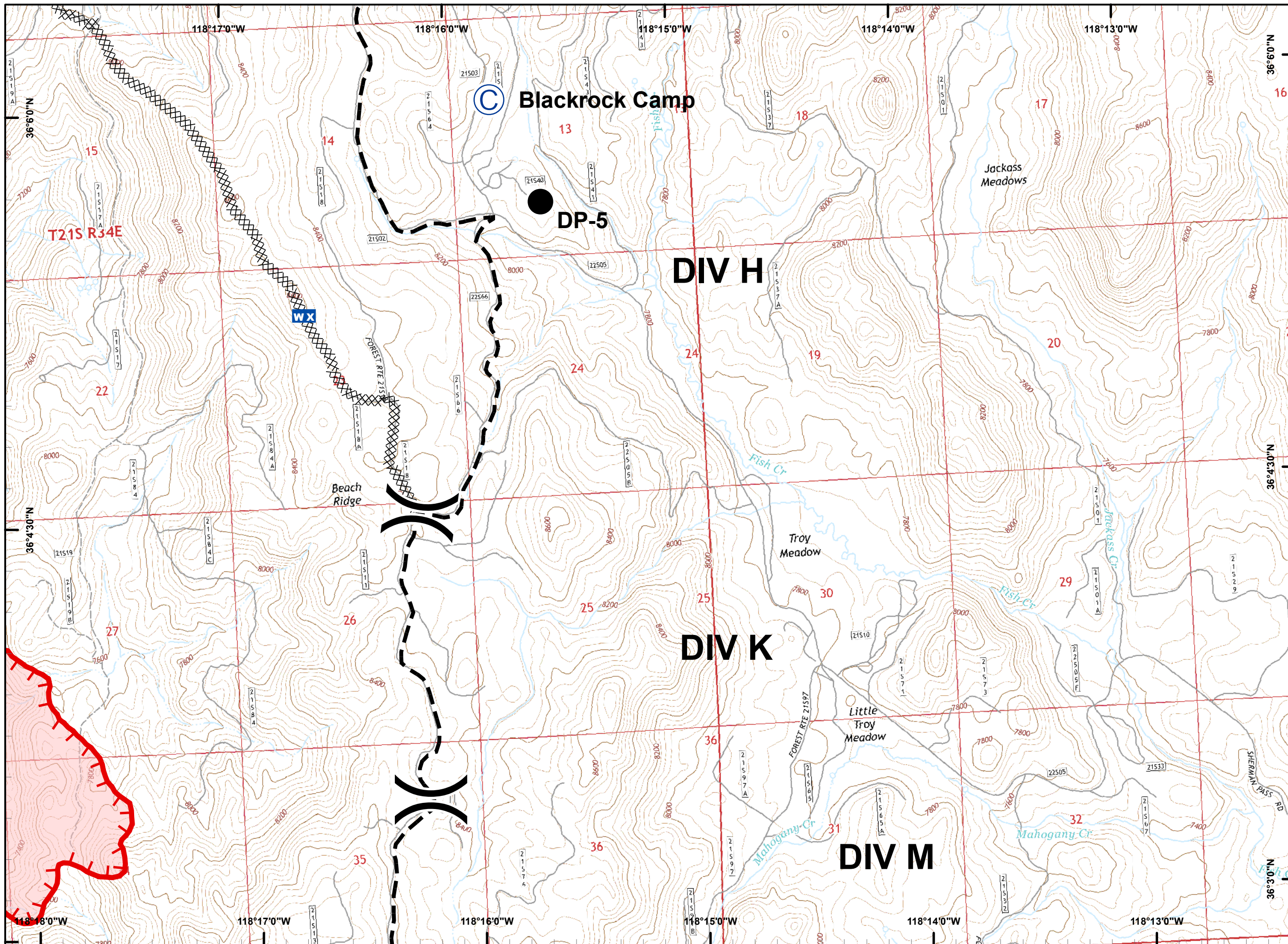
- Division Break
- Camp
- Dip Site
- Drop Point
- Helibase
- Helispot
- Mobile Weather Unit
- Water Source
- Uncontrolled Fire Edge
- Completed Line
- Completed Hand Line
- Proposed Containment Line
- Wilderness Boundary





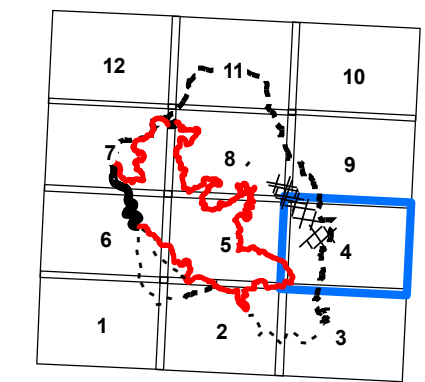
- Division Break
- Camp
- Dip Site
- Drop Point
- Helibase
- Helispot
- Mobile Weather Unit
- Water Source
- Uncontrolled Fire Edge
- Completed Line
- Completed Hand Line
- Proposed Containment Line
- Wilderness Boundary



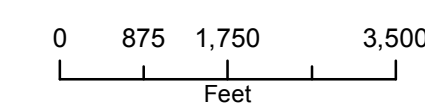


Legend:

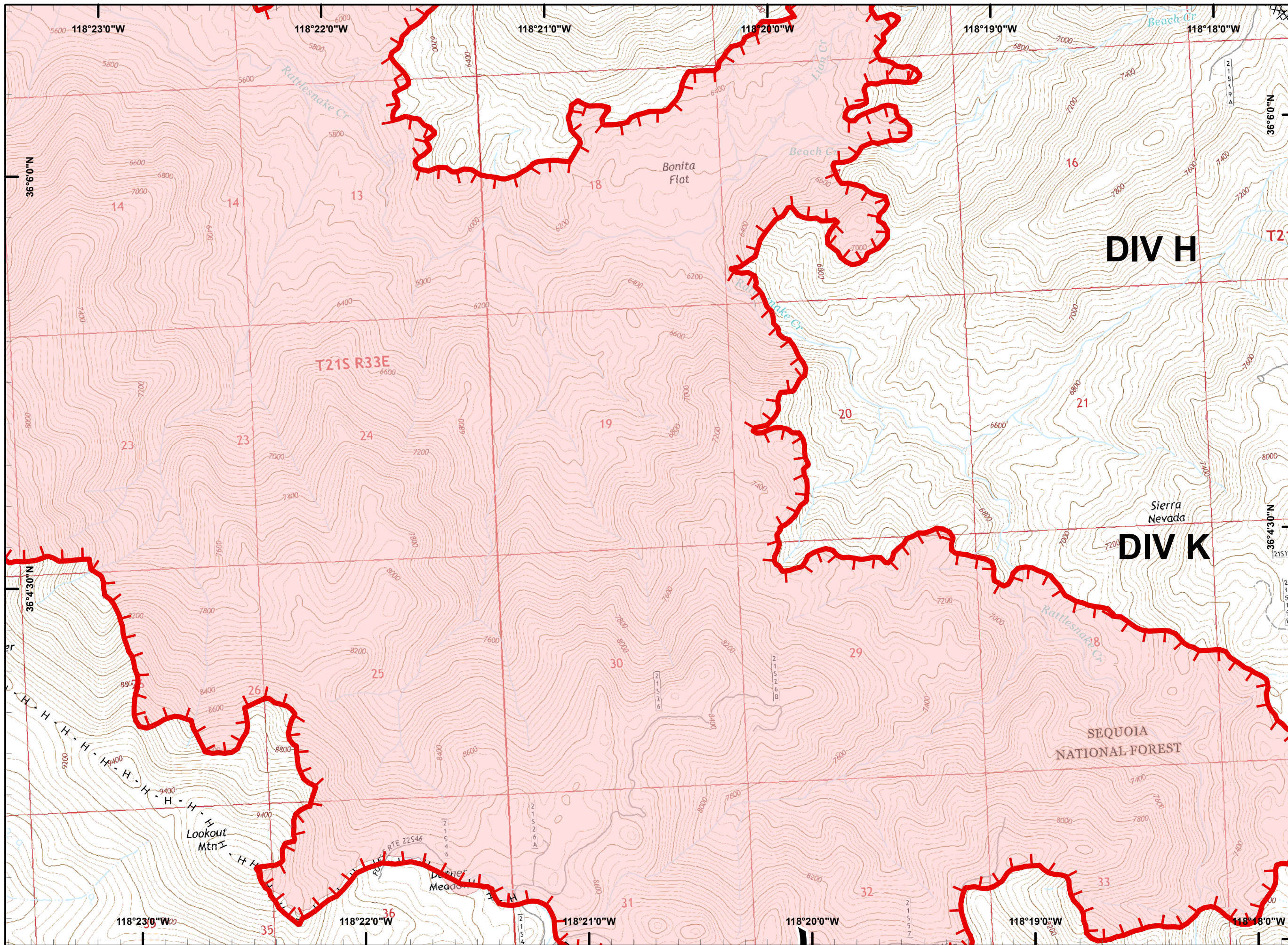
- () Division Break
- (C) Camp
- (+ with dot) Dip Site
- (●) Drop Point
- (H) Helibase
- (●) Helispot
- (WX) Mobile Weather Unit
- (W) Water Source
- (Red serrated line) Uncontrolled Fire Edge
- (Solid black line) Completed Line
- (Dashed black line) Proposed Containment Line
- (Green dashed line) Wilderness Boundary
















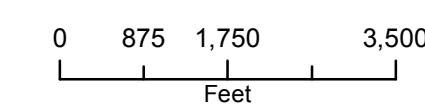
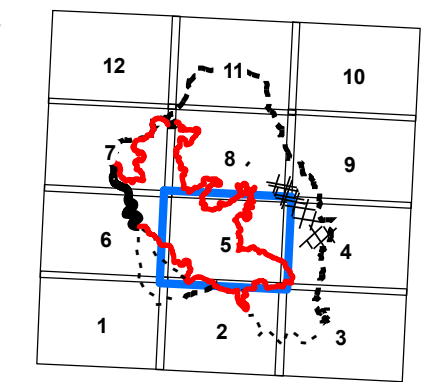
PDF Maps

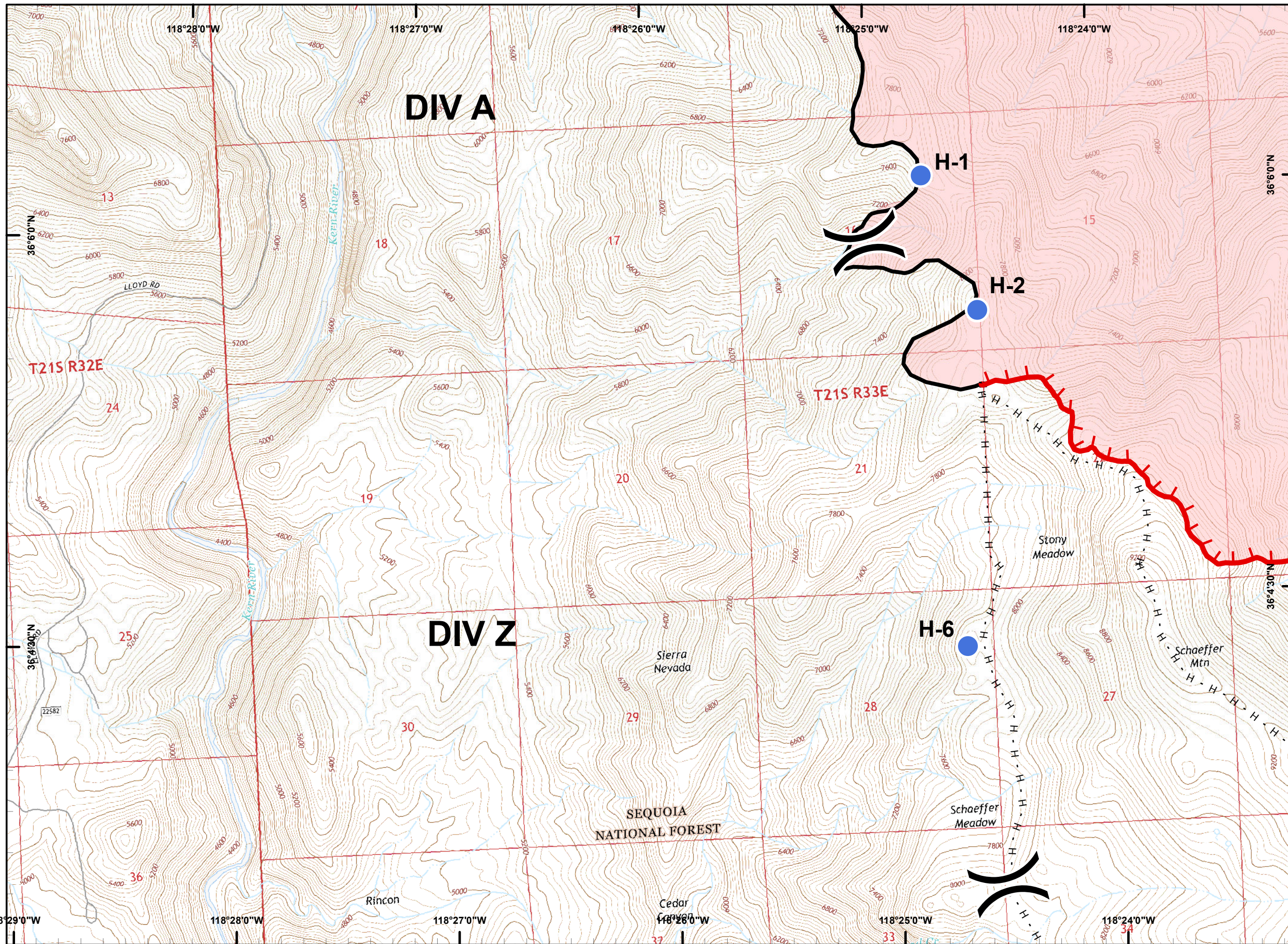















Central Coast
 Incident Management Team

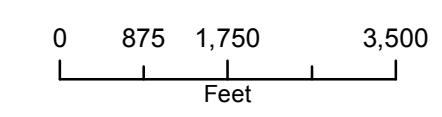
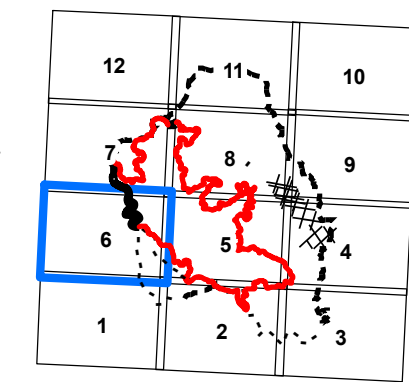


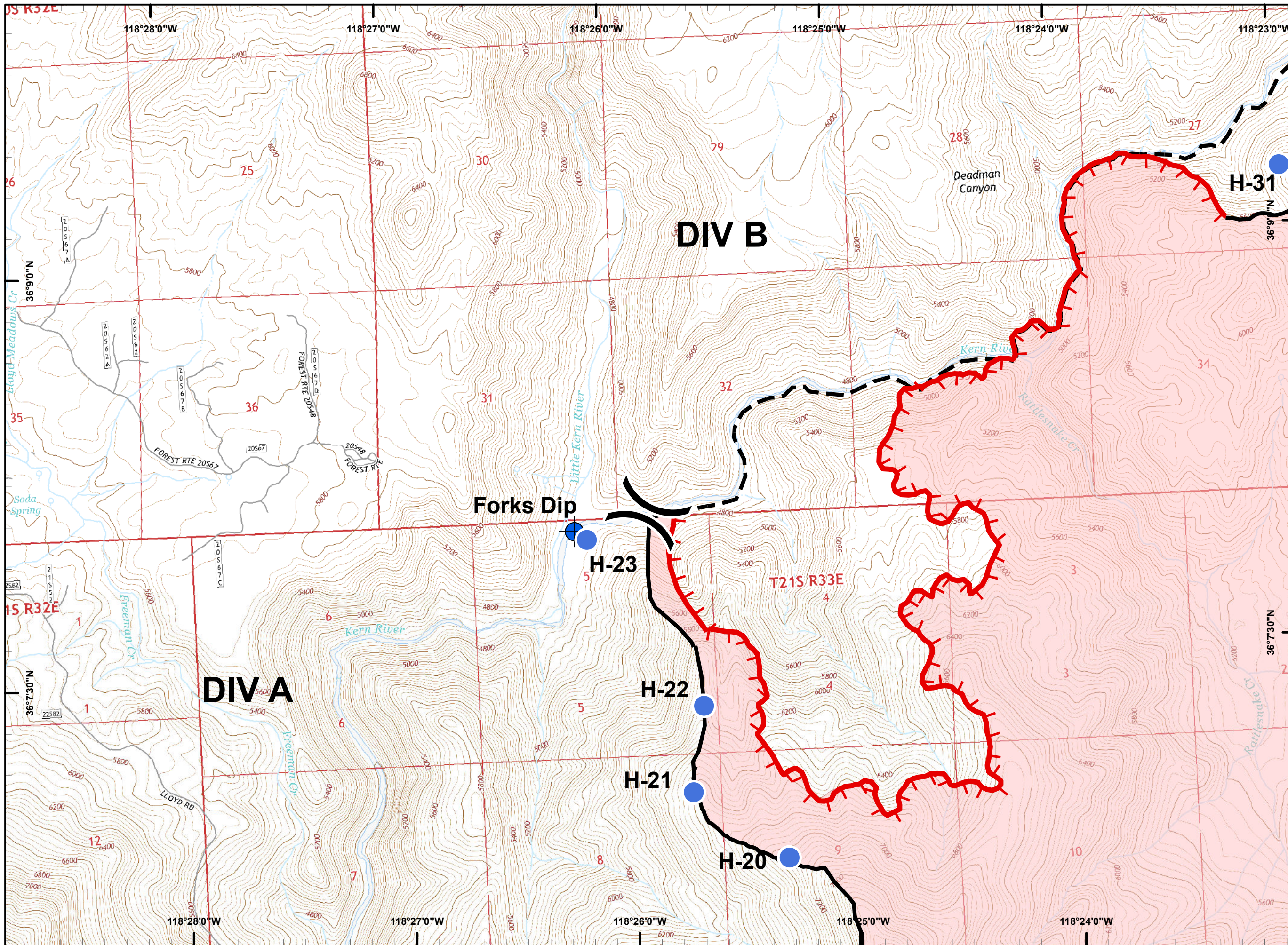
-  Division Break
-  Camp
-  Dip Site
-  Drop Point
-  Helibase
-  Helispot
-  Mobile Weather Unit
-  Water Source
-  Uncontrolled Fire Edge
-  Completed Line
-  Completed Hand Line
-  Proposed Containment Line
-  Wilderness Boundary
















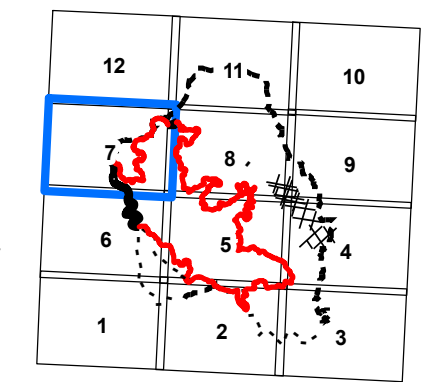


-  Division Break
-  Camp
-  Dip Site
-  Drop Point
-  Helibase
-  Helispot
-  Mobile Weather Unit
-  Water Source
-  Uncontrolled Fire Edge
-  Completed Line
-  H - H Completed Hand Line
-  Proposed Containment Line
-  Wilderness Boundary


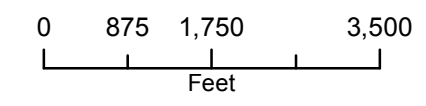


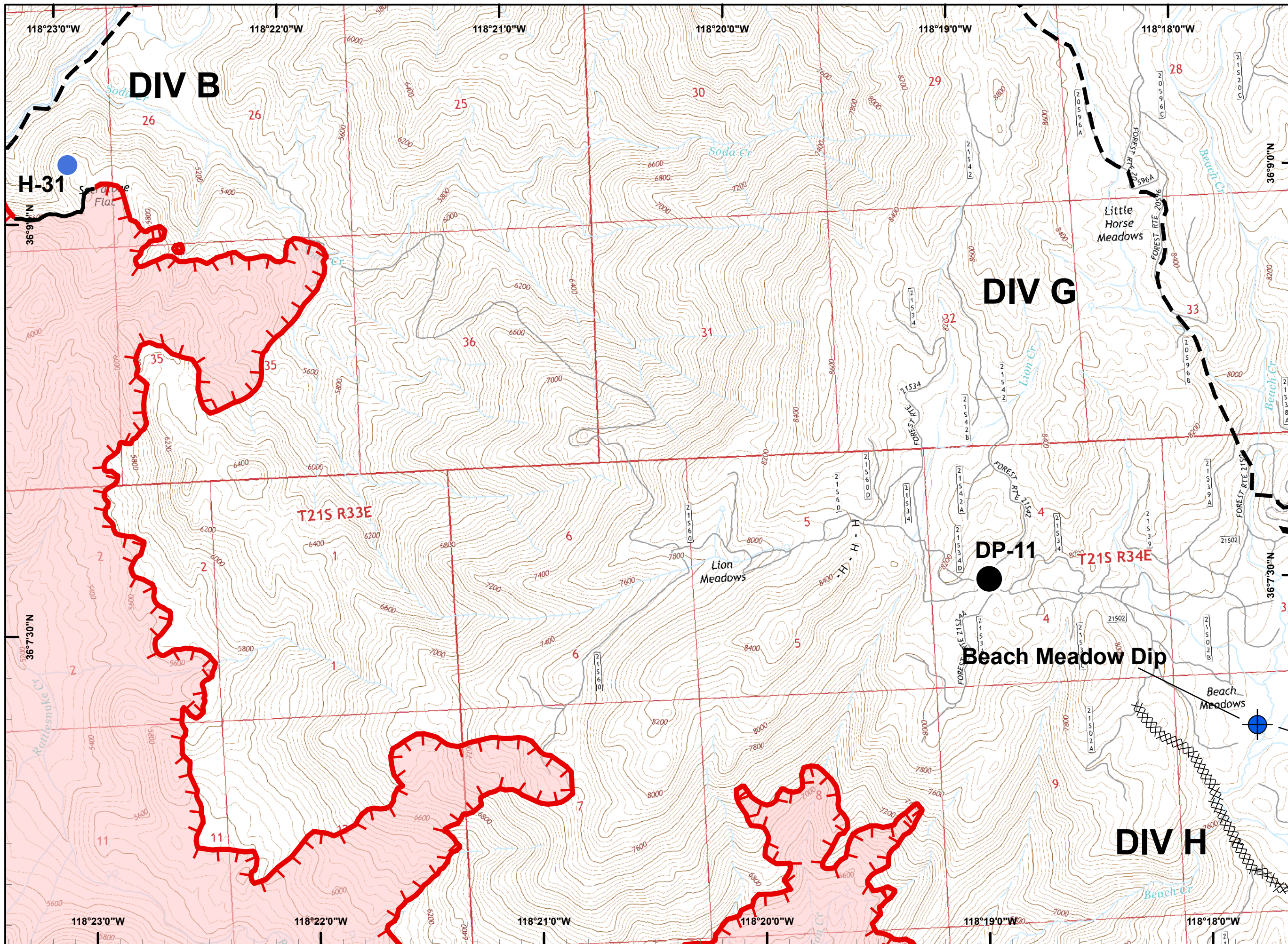


-  Division Break
-  Camp
-  Dip Site
-  Drop Point
-  Helibase
-  Helispot
-  Mobile Weather Unit
-  Water Source
-  Uncontrolled Fire Edge
-  Completed Line
-  H - H Completed Hand Line
-  Proposed Containment Line
-  Wilderness Boundary

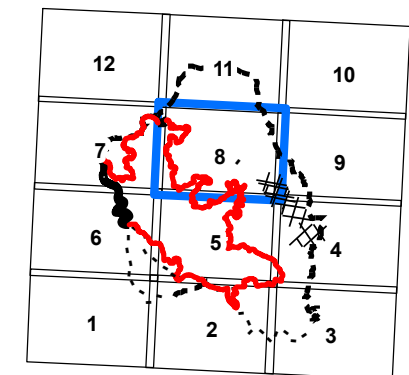


PDF Maps





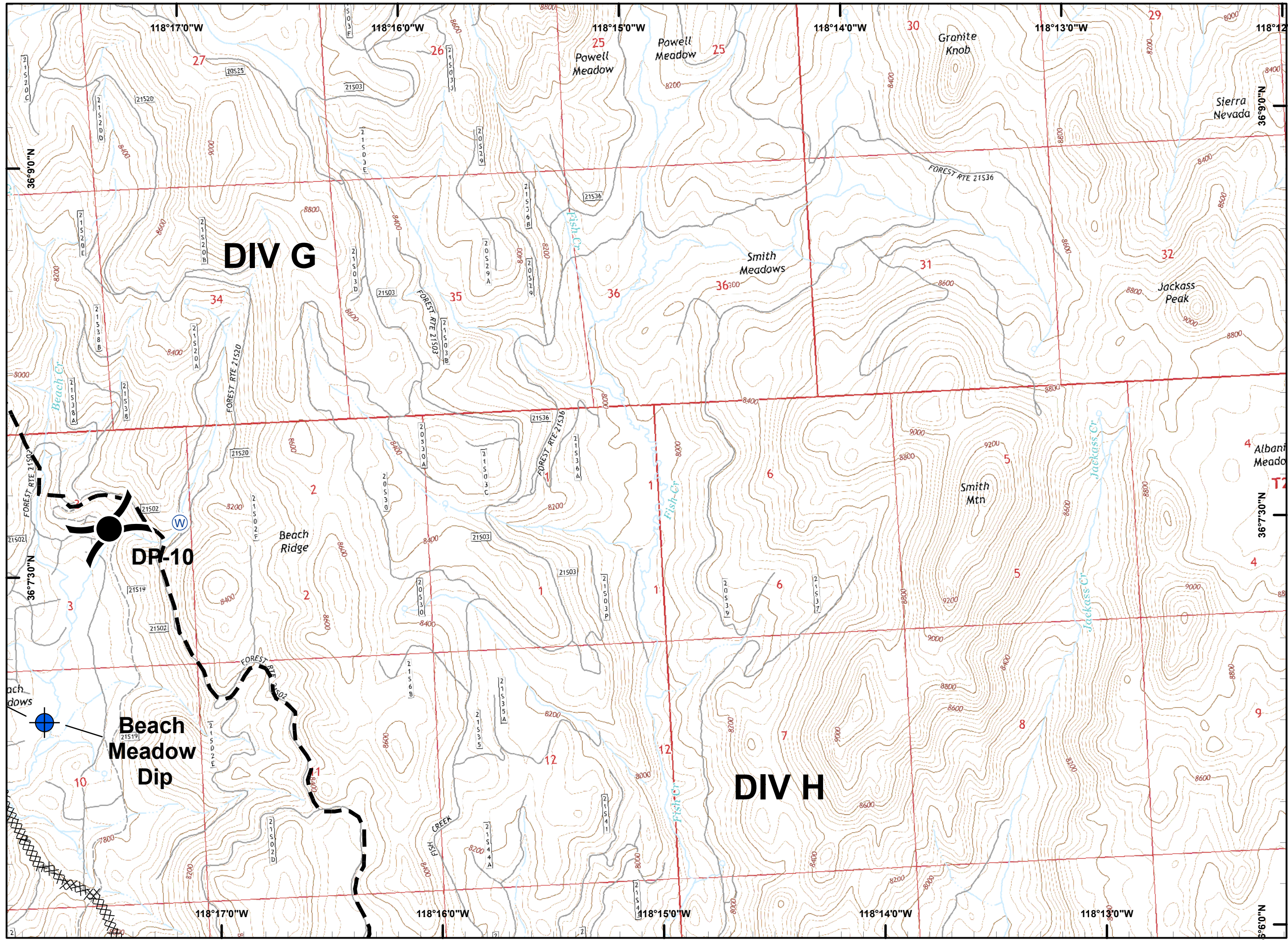
- Division Break
- Camp
- Dip Site
- Drop Point
- Helibase
- Helispot
- Mobile Weather Unit
- Water Source
- Uncontrolled Fire Edge
- Completed Line
- Completed Hand Line
- Proposed Containment Line
- Wilderness Boundary



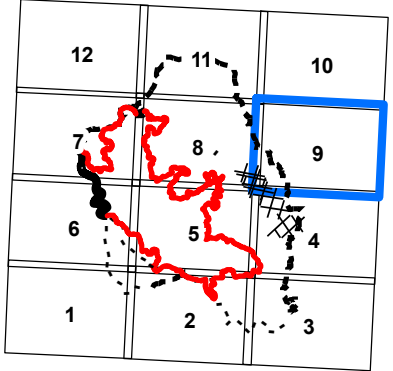
PDF Maps

0 875 1,750 3,500
 Feet

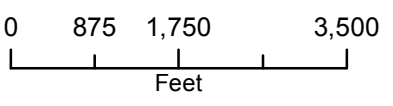


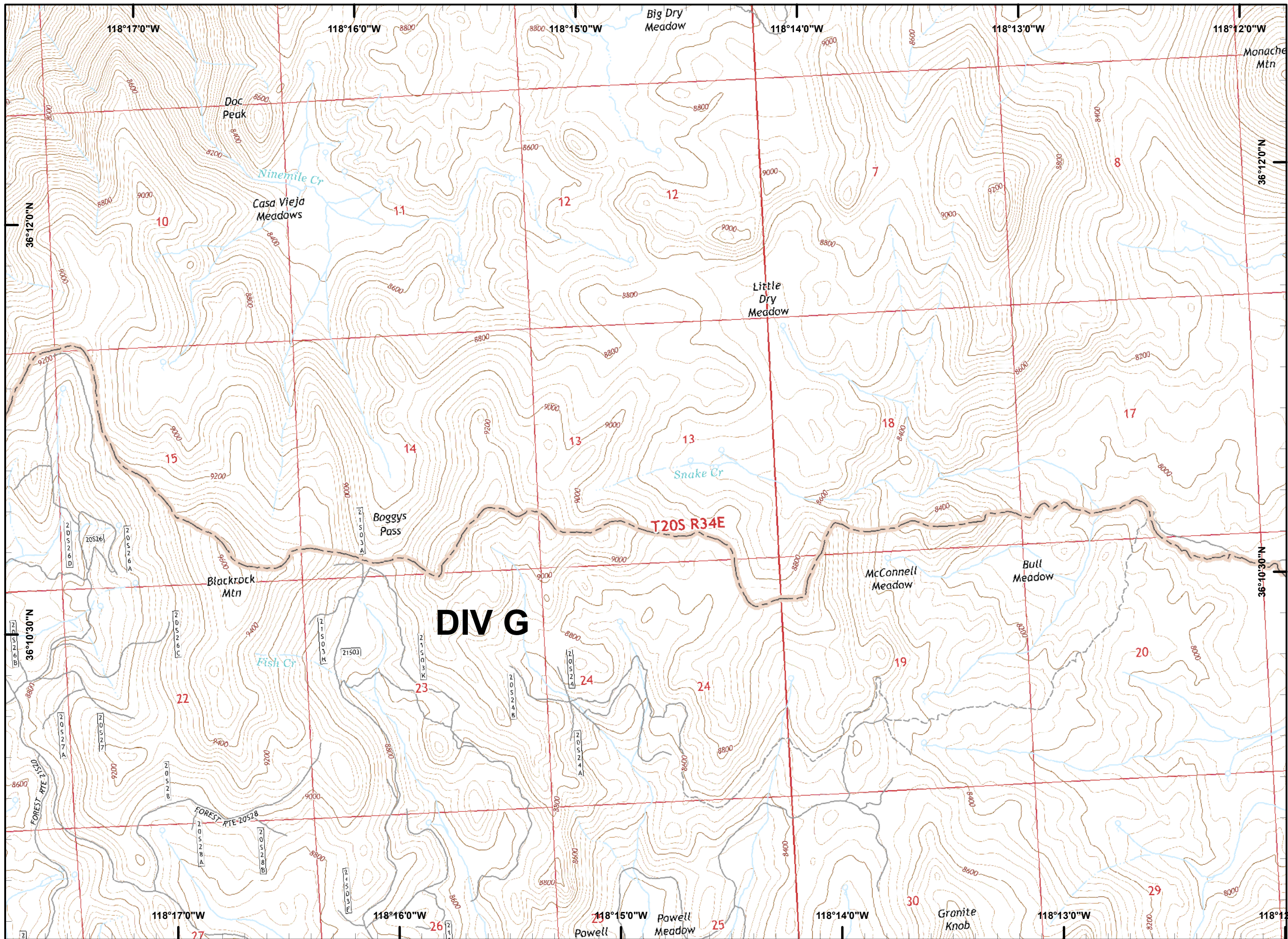















- (X) Division Break
- (C) Camp
- (D) Dip Site
- (●) Drop Point
- (H) Helibase
- (●) Helispot
- (WX) Mobile Weather Unit
- (W) Water Source
- (---) Uncontrolled Fire Edge
- (---) Completed Line
- H - H Completed Hand Line
- (---) Proposed Containment Line
- (---) Wilderness Boundary

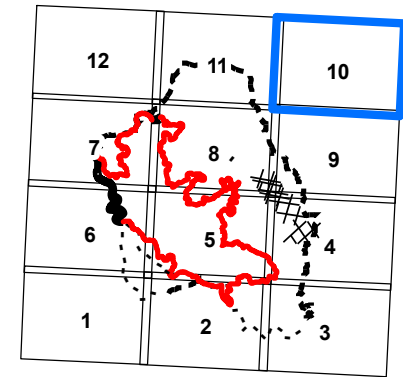


PDF Maps

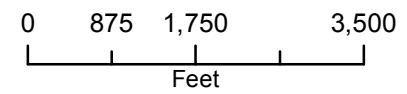


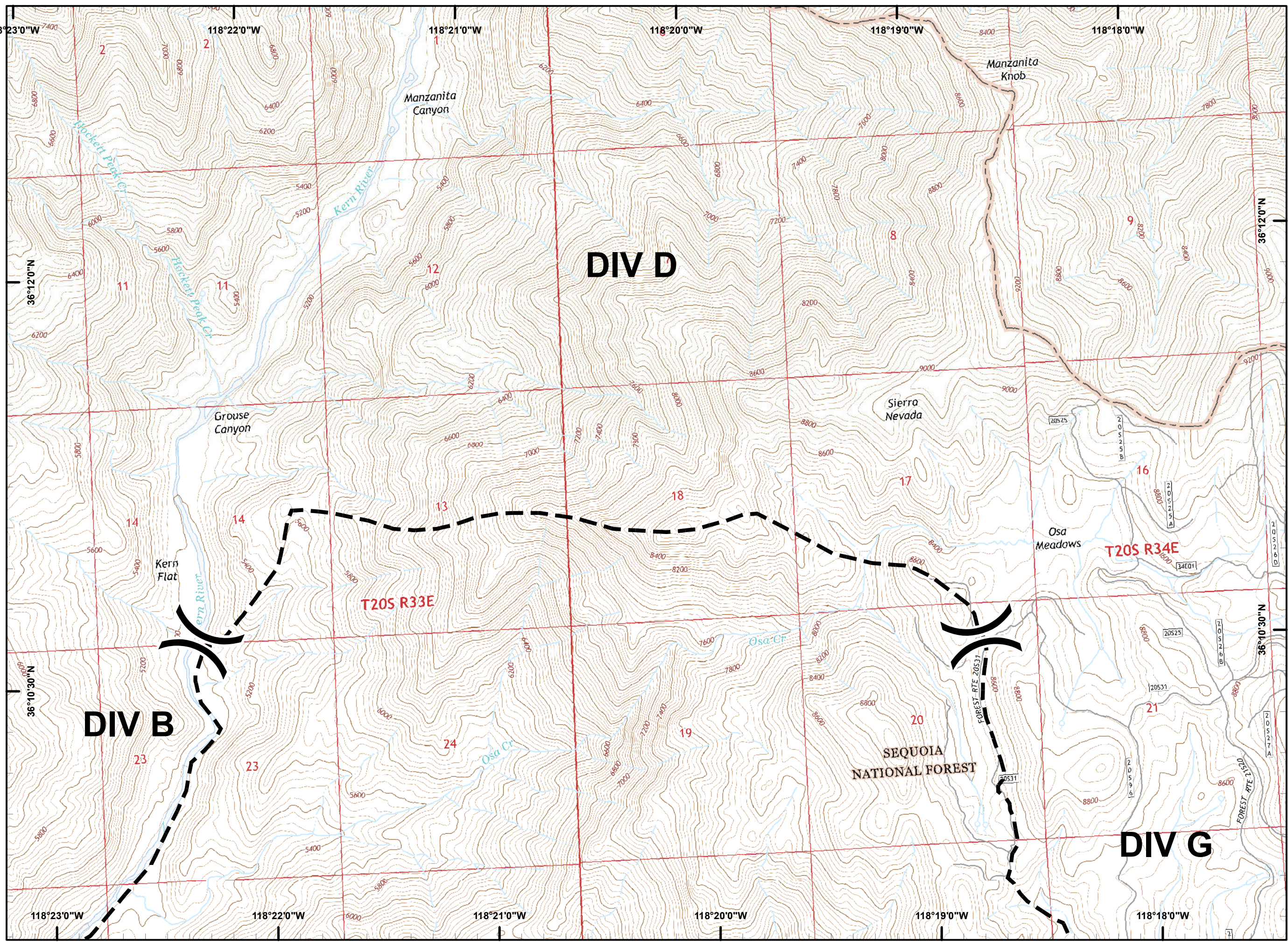


-  Division Break
-  Camp
-  Dip Site
-  Drop Point
-  Helibase
-  Helispot
-  Mobile Weather Unit
-  Water Source
-  Uncontrolled Fire Edge
-  Completed Line
-  Completed Hand Line
-  Proposed Containment Line
-  Wilderness Boundary


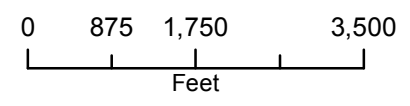
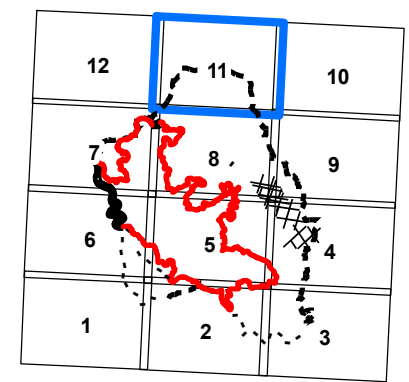


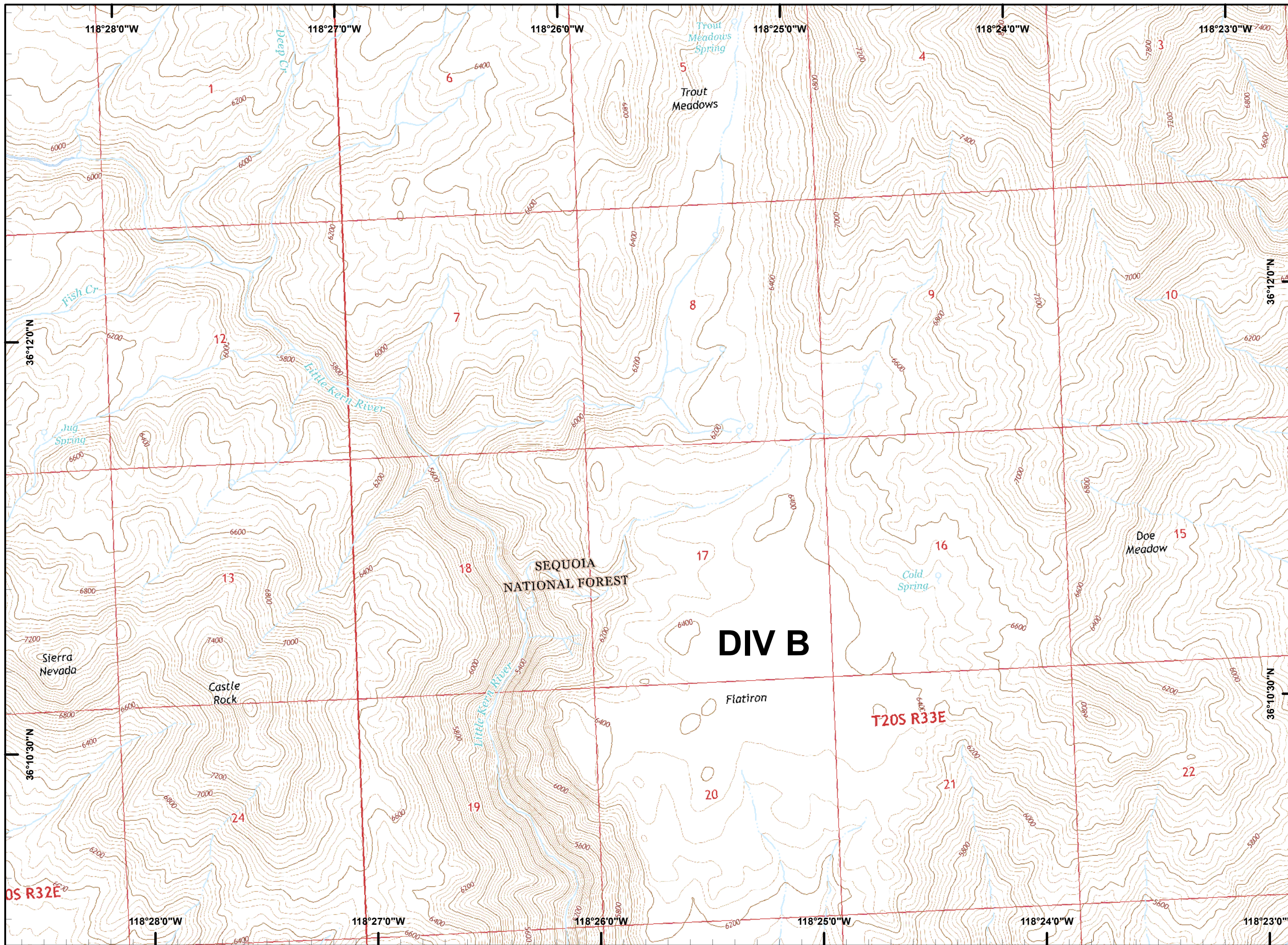
PDF Maps
















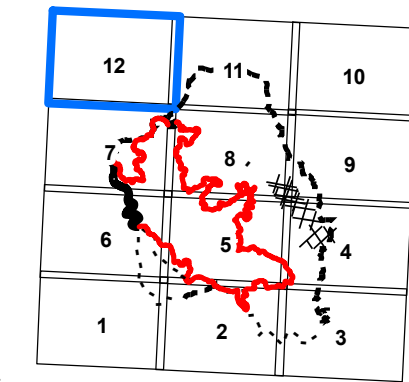


- Division Break
- Camp
- Dip Site
- Drop Point
- Helibase
- Helispot
- Mobile Weather Unit
- Water Source
- Uncontrolled Fire Edge
- Completed Line
- Completed Hand Line
- Proposed Containment Line
- Wilderness Boundary





-  Division Break
-  Camp
-  Dip Site
-  Drop Point
-  Helibase
-  Helispot
-  Mobile Weather Unit
-  Water Source
-  Uncontrolled Fire Edge
-  Completed Line
-  Completed Hand Line
-  Proposed Containment Line
-  Wilderness Boundary



PDF Maps

