



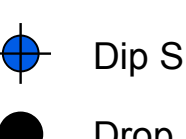




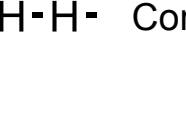





-  Wilderness Boundary
-  Camp
-  Incident Command Post
-  Uncontrolled Fire Edge
-  Helispot
-  Mobile Weather Unit
-  Planned Confinement Boundary
-  Dip Site
-  Repeater
-  Completed Hand Line
-  Drop Point
-  Water Source
-  Completed Line



15,859 Acres  
 Approximate Perimeter  
 as of 7/13/2017  
 NAD 83 UTM Zone 10 1:30,000  
 0 1,750 3,500 7,000 10,500  
 Feet

