

118°25'30"W 118°25'0"W 118°24'30"W 118°24'0"W 118°23'30"W 118°23'0"W 118°22'30"W 118°22'0"W

SCHAEFFER FIRE
CA-SQF-001317
Infrared Map
Date of Imagery: 07/02/2017
Time of Imagery: 23:48 PDT
Heat Perimeter: 4,510 Acres



36°9'0"N
36°8'30"N
36°8'0"N
36°7'30"N
36°7'0"N
36°6'30"N
36°6'0"N
36°5'30"N
36°5'0"N
36°4'30"N

36°9'0"N
36°8'30"N
36°8'0"N
36°7'30"N
36°7'0"N
36°6'30"N
36°6'0"N
36°5'30"N
36°5'0"N
36°4'30"N

Klam River





36° 8' 12.016" N
118° 24' 3.830" W

36° 7' 29.987" N
118° 22' 25.467" W
36° 7' 23.660" N
118° 22' 22.718" W


Sequoia National Forest

36° 5' 34.039" N 118° 25' 11.924" W
36° 5' 32.657" N 118° 24' 54.046" W
36° 5' 30.579" N 118° 24' 54.188" W

Infrared Legend

-  Heat Perimeter
-  Intense Heat
-  Scattered Heat
-  Isolated Heat Sources

UTM Zone 11N, NAD83
IRIN: Kurt Teuber, South Lake Tahoe, CA



Source: Esri, DigitalGlobe, GeoEye, Earthstar Geographics, CNES/Airbus DS, USDA, USGS, AeroGRID, IGN, and the GIS User Community

118°25'30"W 118°25'0"W 118°24'30"W 118°24'0"W 118°23'30"W 118°23'0"W 118°22'30"W 118°22'0"W 118°21'30"W