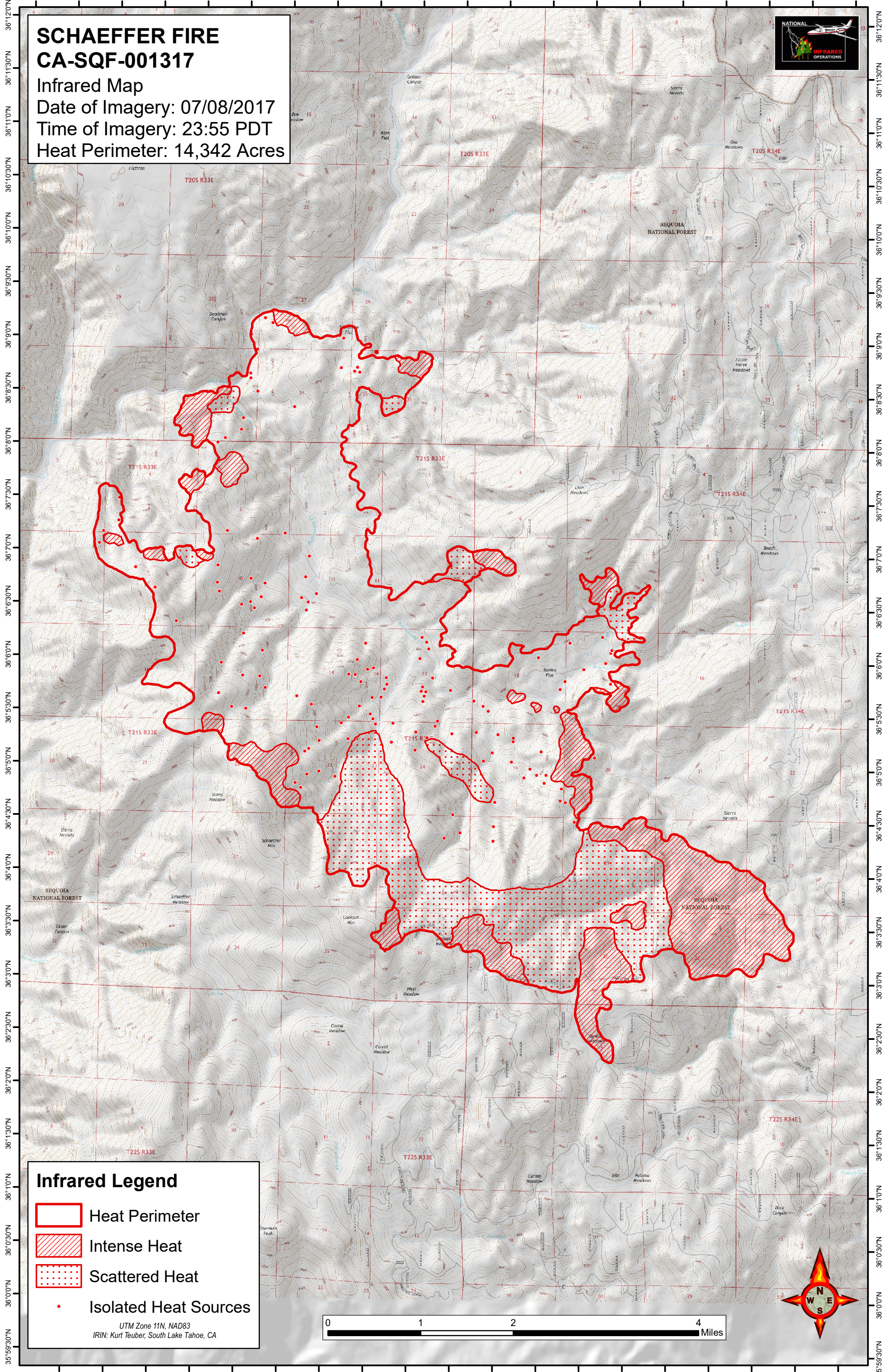






118°26'30"W 118°26'0"W 118°25'30"W 118°25'0"W 118°24'30"W 118°24'0"W 118°23'30"W 118°23'0"W 118°22'30"W 118°22'0"W 118°21'30"W 118°21'0"W 118°20'30"W 118°20'0"W 118°19'30"W 118°19'0"W 118°18'30"W 118°18'0"W 118°17'30"W 118°17'0"W


SCHAEFFER FIRE
CA-SQF-001317
Infrared Map
Date of Imagery: 07/08/2017
Time of Imagery: 23:55 PDT
Heat Perimeter: 14,342 Acres



Infrared Legend

-  Heat Perimeter
-  Intense Heat
-  Scattered Heat
-  Isolated Heat Sources

UTM Zone 11N, NAD83
IRIN: Kurt Teuber, South Lake Tahoe, CA



118°26'0"W 118°25'30"W 118°25'0"W 118°24'30"W 118°24'0"W 118°23'30"W 118°23'0"W 118°22'30"W 118°22'0"W 118°21'30"W 118°21'0"W 118°20'30"W 118°20'0"W 118°19'30"W 118°19'0"W 118°18'30"W 118°18'0"W 118°17'30"W 118°17'0"W

35°59'30"N

36°0'0"N

36°0'30"N

36°1'0"N

36°1'30"N

36°2'0"N

36°2'30"N

36°3'0"N

36°3'30"N

36°4'0"N

36°4'30"N

36°5'0"N

36°5'30"N

36°6'0"N

36°6'30"N

36°7'0"N

36°7'30"N

36°8'0"N

36°8'30"N

36°9'0"N

36°9'30"N

36°10'0"N

36°10'30"N

36°11'0"N

36°11'30"N

36°12'0"N

35°59'30"N

36°0'0"N

36°0'30"N

36°1'0"N

36°1'30"N

36°2'0"N

36°2'30"N

36°3'0"N

36°3'30"N

36°4'0"N

36°4'30"N

36°5'0"N

36°5'30"N

36°6'0"N

36°6'30"N

36°7'0"N

36°7'30"N

36°8'0"N

36°8'30"N

36°9'0"N

36°9'30"N

36°10'0"N

36°10'30"N

36°11'0"N

36°11'30"N

36°12'0"N