

118°26'W 118°25'W 118°24'W 118°23'W 118°22'W 118°21'W 118°20'W 118°19'W 118°18'W

SCHAEFFER FIRE
CA-SQF-001317
Infrared Map
Date of Imagery: 07/13/2017
Time of Imagery: 00:14 PDT



36° 10' 18.799" N
118° 21' 22.133" W

36° 8' 37.003" N
118° 25' 57.837" W

Osa Creek

Soda Creek





Iron Creek

Rattlesnake Creek

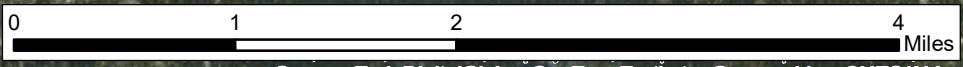
Durrwood Creek

Bonita Creek

Infrared Legend

-  Heat Perimeter
-  Intense Heat
-  Scattered Heat
-  Isolated Heat Sources

UTM Zone 11N, NAD83
IRIN: Kurt Teuber, South Lake Tahoe, CA



Source: Esri, DigitalGlobe, GeoEye, Earthstar Geographics, CNES/Airbus DS, USDA, USGS, AeroGRID, IGN, and the GIS User Community

118°26'W 118°25'W 118°24'W 118°23'W 118°22'W 118°21'W 118°20'W 118°19'W 118°18'W

36°11'N
36°10'N
36°9'N
36°8'N
36°7'N
36°6'N
36°5'N
36°4'N
36°3'N
36°2'N
36°1'N
36°0'N

36°11'N
36°10'N
36°9'N
36°8'N
36°7'N
36°6'N
36°5'N
36°4'N
36°3'N
36°2'N
36°1'N
36°0'N