

R.30E.

R.31E.

R.32E.

R.33E.

T. 19 S.





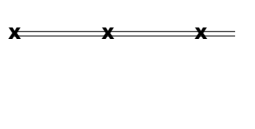





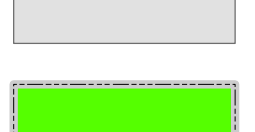

T. 20 S.

T. 21 S.

PIER INCIDENT CA-SQF-2385 BRIEFING MAP 8/28/17 1400 hrs



Sequoia National Forest
Giant Sequoia National Monument
Western Divide Ranger District

-  Forest Boundary
-  Estimated Fire Perimeter 8/28/17 1000 hrs
-  State & County Roads
-  Other Roads
-  Closed Road
-  Trails
-  Pack Station
-  Summer Home Tract
-  Developed Recreation Site
-  Giant Sequoia Groves
-  NON-FS Land
-  Golden Trout Wilderness

