



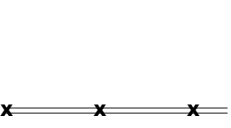





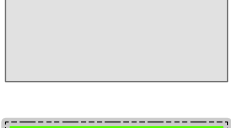


-  Forest Boundary
-  Estimated Fire Perimeter 8/28/17 1000 hrs
-  State & County Roads
-  Other Roads
-  Closed Road
-  Trails
-  Pack Station
-  Summer Home Tract
-  Developed Recreation Site
-  NON-FS Land
-  Golden Trout Wilderness