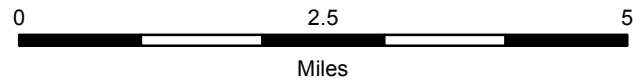








8/31/2017 NAD83

# Pilot Map Overview Pier Incident CA-SQF-002385



-  Aerial Hazards
-  1/2 AviationActivity\_Pt\_04242017
-  51-200 ft AGL Hazard
-  Power Transmission Line
-  Wilderness
-  FS Ownership