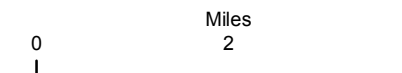


**IAP Night Shift
Pier Incident
CA-SQF-002385
September 3, 2017**

Index Page

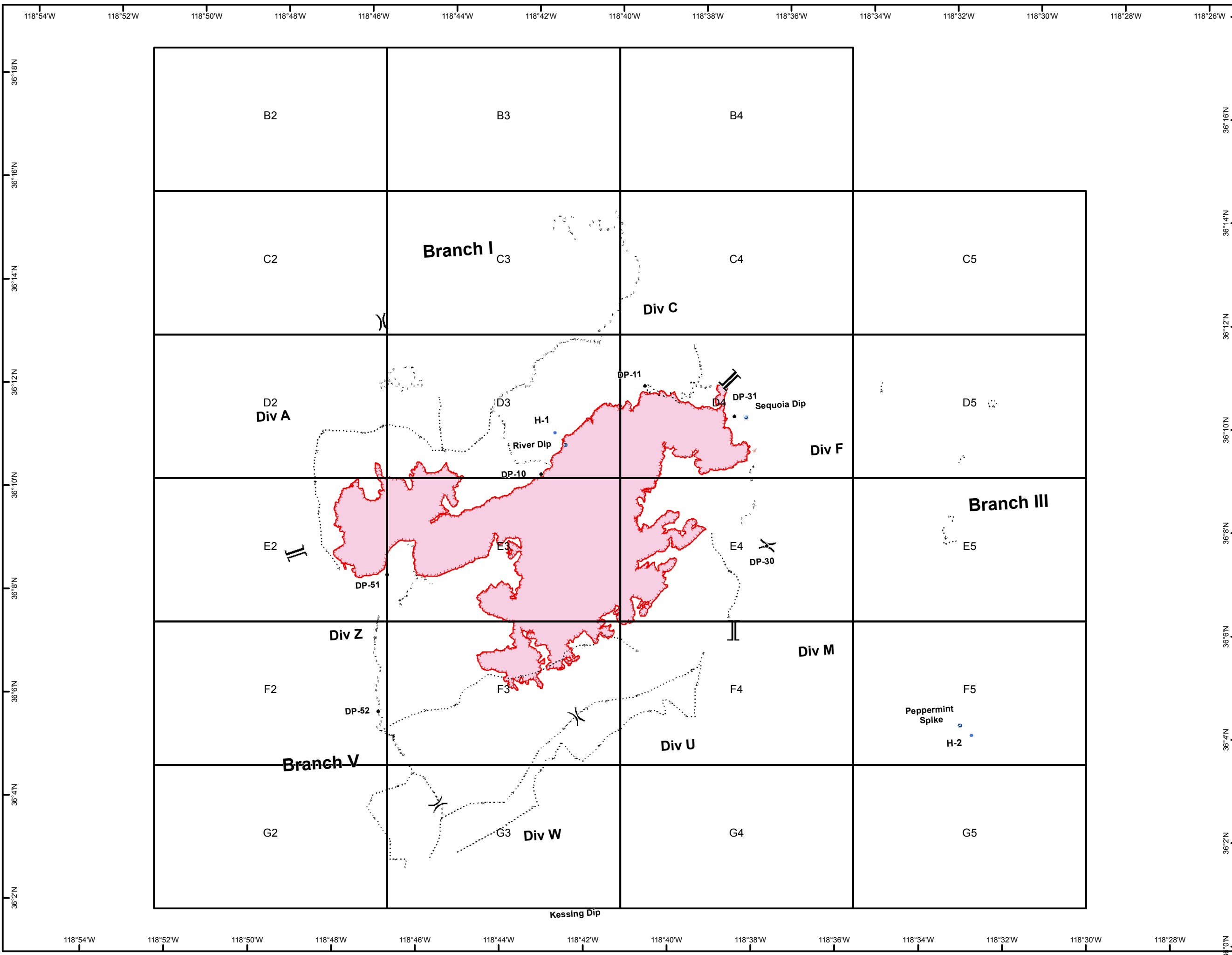


- Camp
- Drop Point
- Helispot
- Spot Fire
- * Water Source
-) Division Break
-] Branch Break
- Uncontrolled Fire Edge
- Road as Completed Line
- Completed Dozer Line
- Hand Line
- Proposed Dozer Line
- Wildfire Daily Fire Perimeter



NAD83

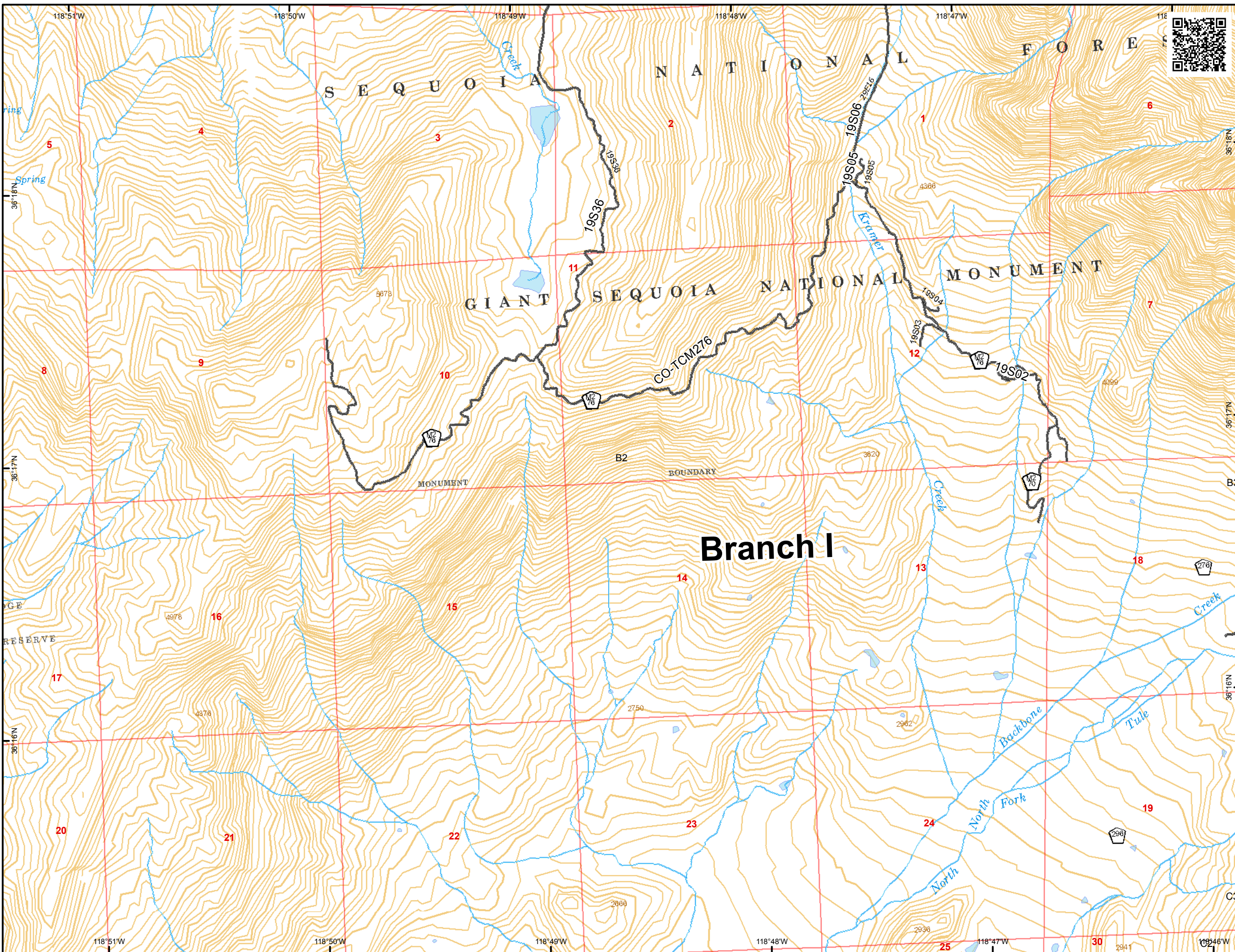
Current As Of:
9/3/2017 2:27:15 PM



B2	B3	B4	
C2	C3	C4	C5
D2	D3	D4	D5
E2	E3	E4	E5
F2	F3	F4	F5
G2	G3	G4	G5






- Road
- - - Trail

N
 0 Miles 0.5
 Current As Of:
 9/3/2017 2:37:21 PM




B2	B3	B4	
C2	C3	C4	C5
D2	D3	D4	D5
E2	E3	E4	E5
F2	F3	F4	F5
G2	G3	G4	G5


-  Wilderness
-  Road
-  Trail

N

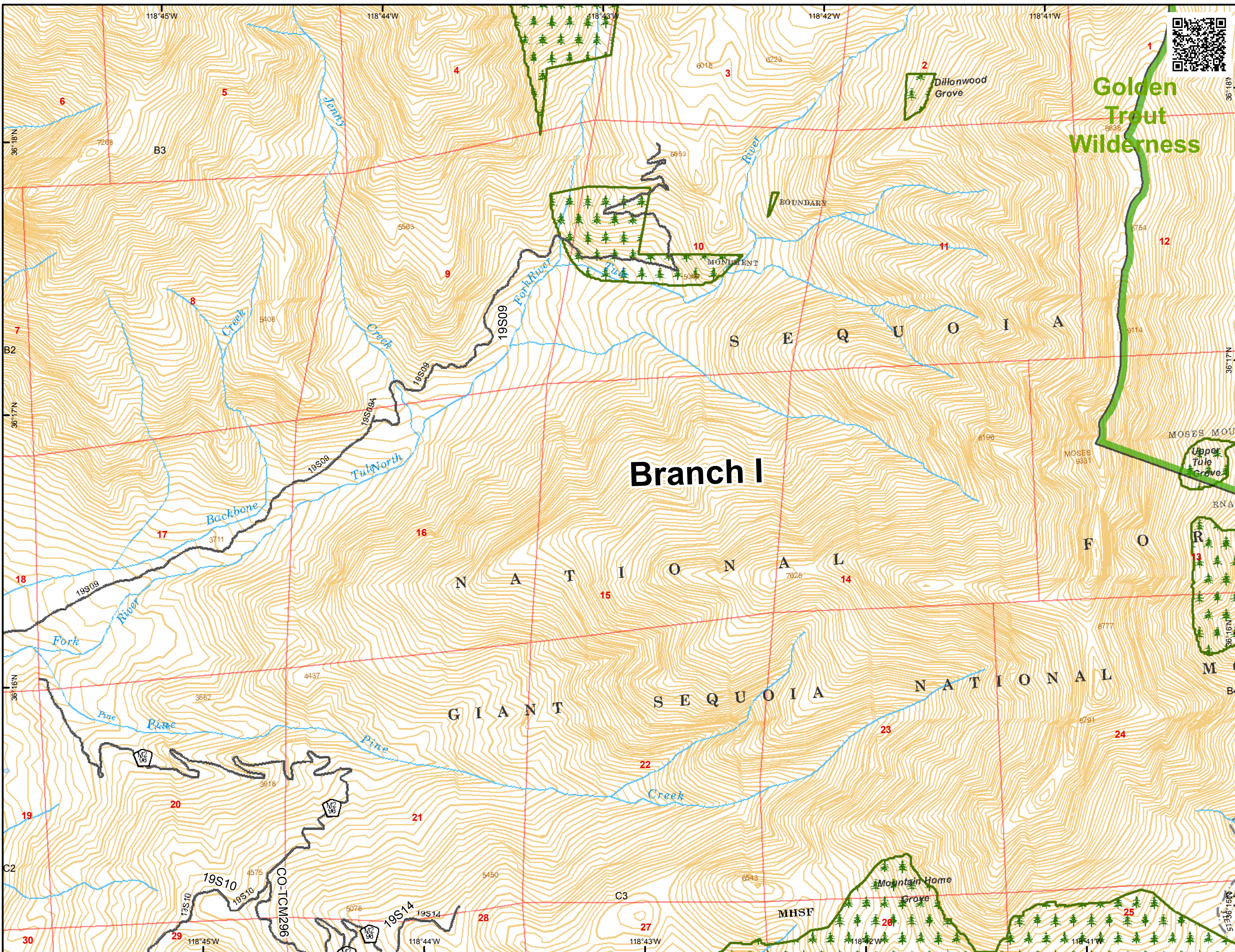


Miles








0 0.5

Current As Of:
9/3/2017 2:37:21 PM



B2	B3	B4	
C2	C3	C4	C5
D2	D3	D4	D5
E2	E3	E4	E5
F2	F3	F4	F5
G2	G3	G4	G5

-  Wilderness
-  Trail

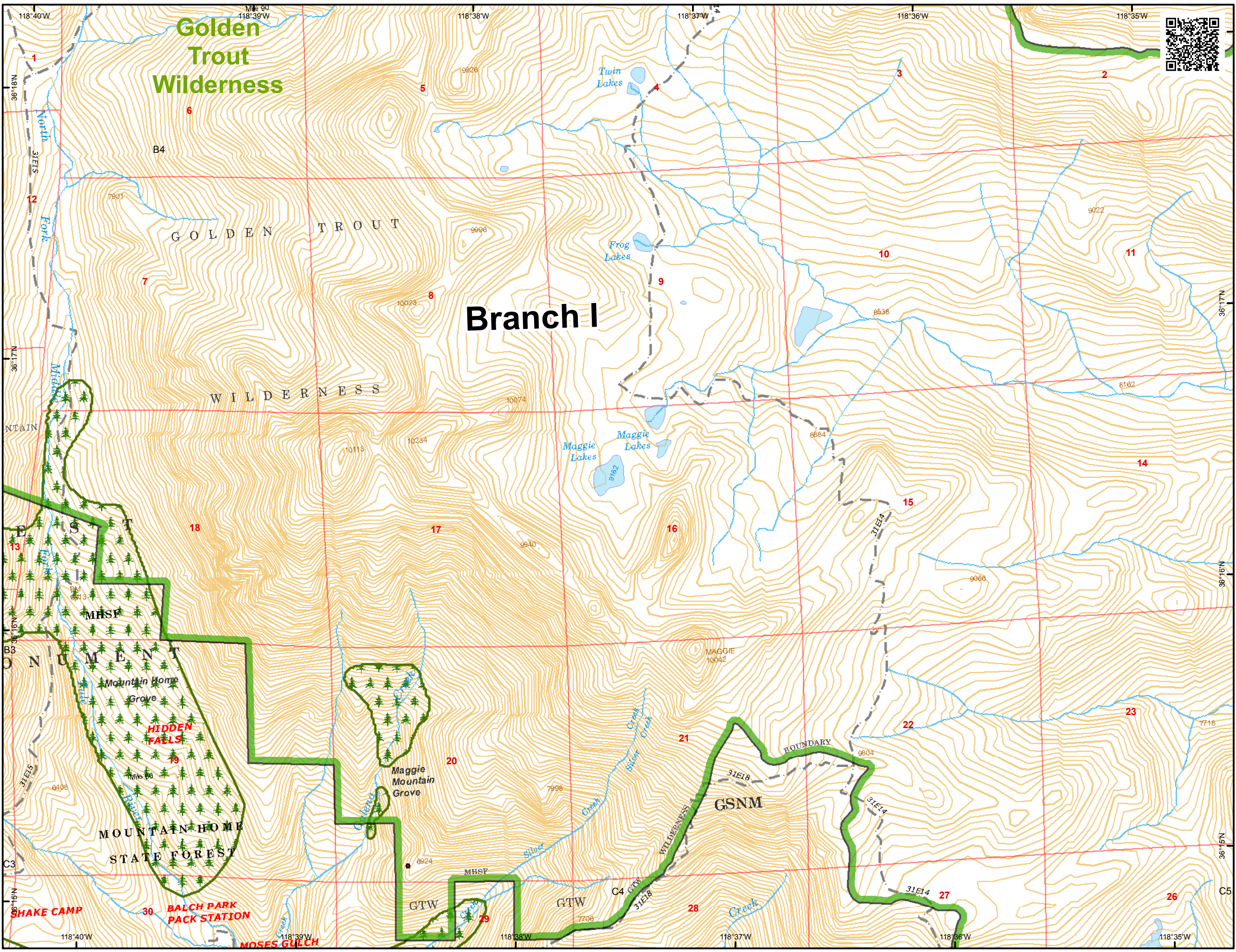






Miles

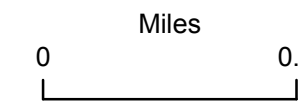
0 0.5

N

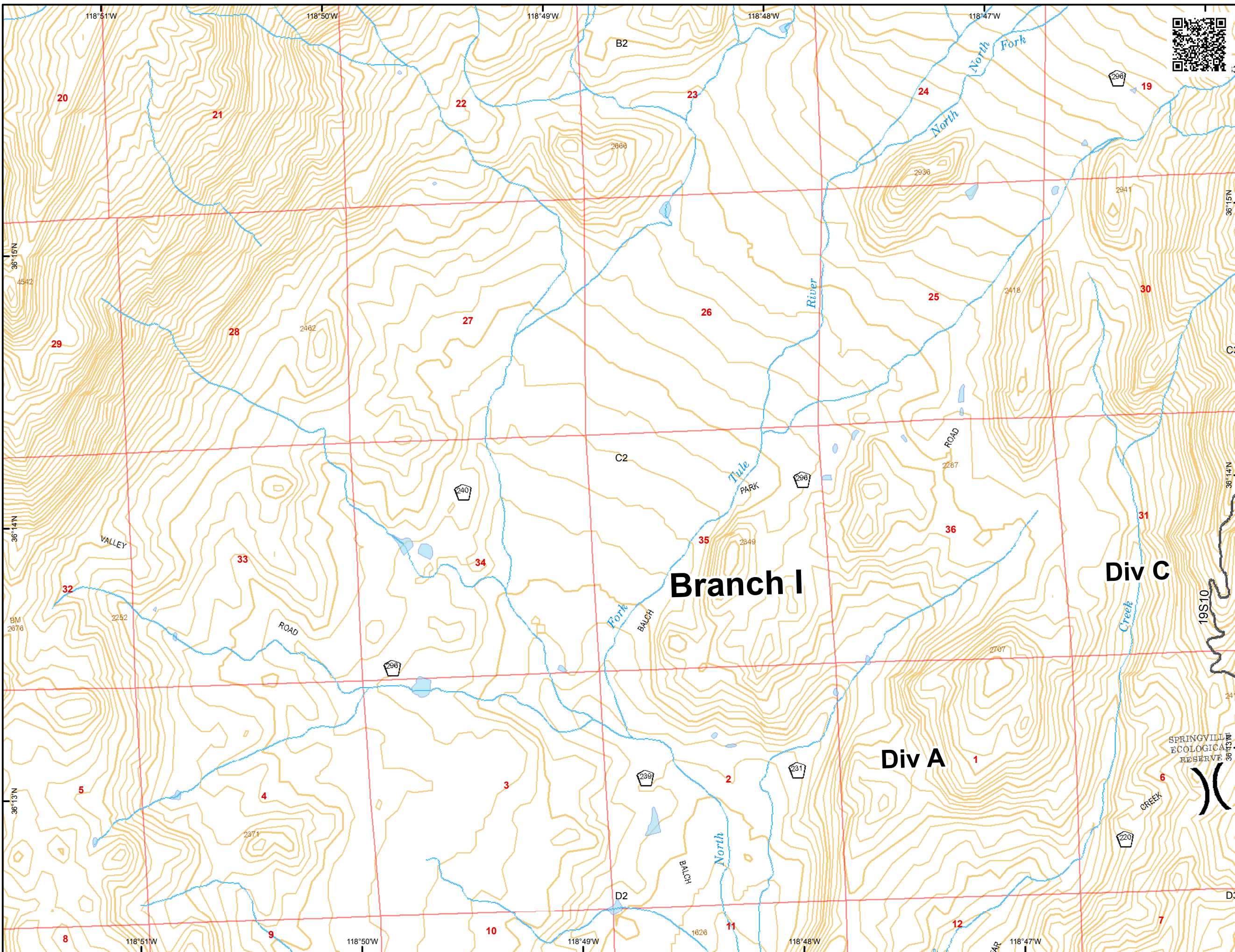
Current As Of:
9/3/2017 2:37:21 PM



B2	B3	B4	
C2	C3	C4	C5
D2	D3	D4	D5
E2	E3	E4	E5
F2	F3	F4	F5
G2	G3	G4	G5




Current As Of:
 9/3/2017 2:37:21 PM



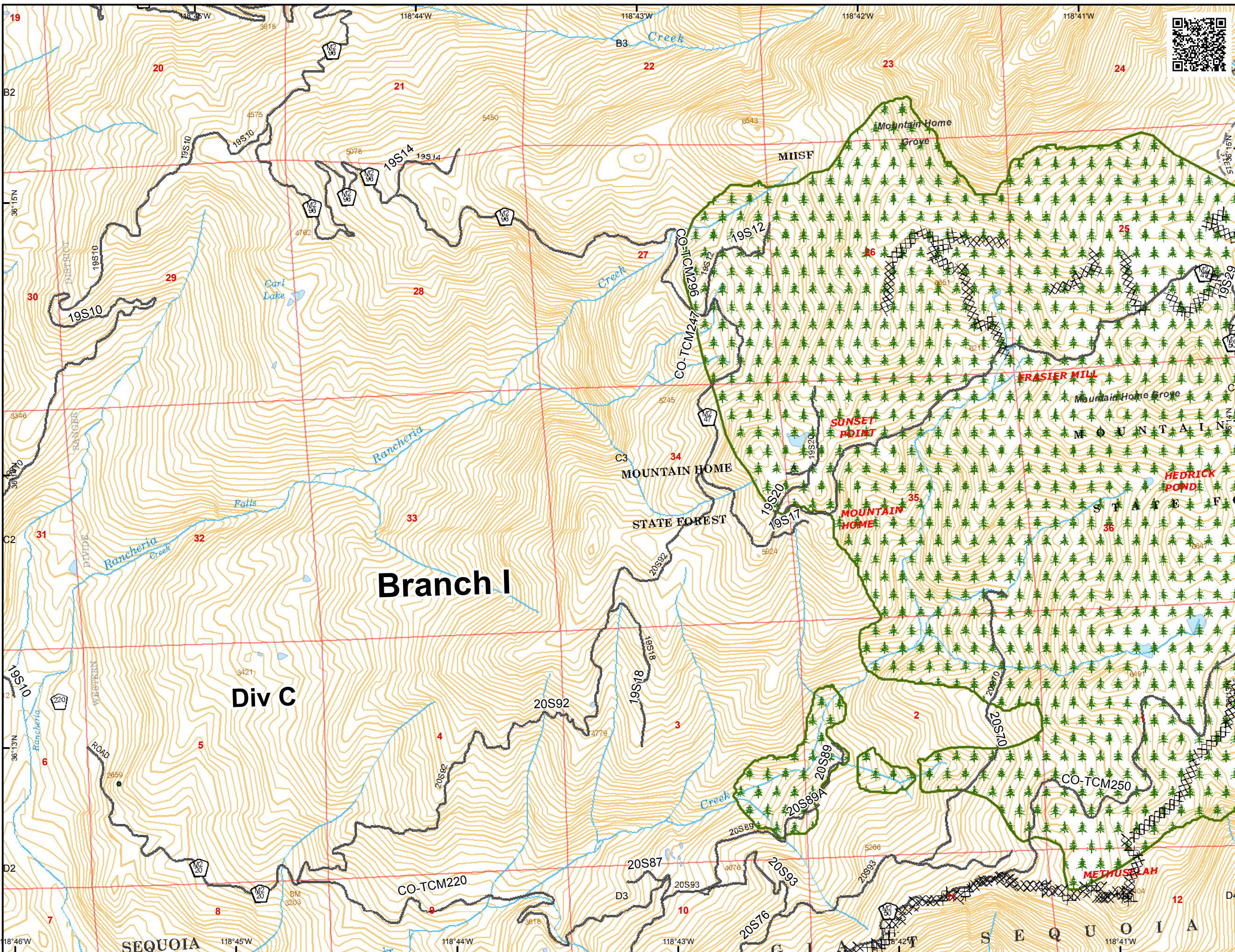


B2	B3	B4	
C2	C3	C4	C5
D2	D3	D4	D5
E2	E3	E4	E5
F2	F3	F4	F5
G2	G3	G4	G5






- XXXXX Completed Dozer Line
- Road
- - - Trail








Current As Of:
 9/3/2017 2:37:21 PM




B2	B3	B4	
C2	C3	C4	C5
D2	D3	D4	D5
E2	E3	E4	E5
F2	F3	F4	F5
G2	G3	G4	G5


-  Wilderness
-  Completed Dozer Line
-  Proposed Dozer Line
-  Road
-  Trail

N

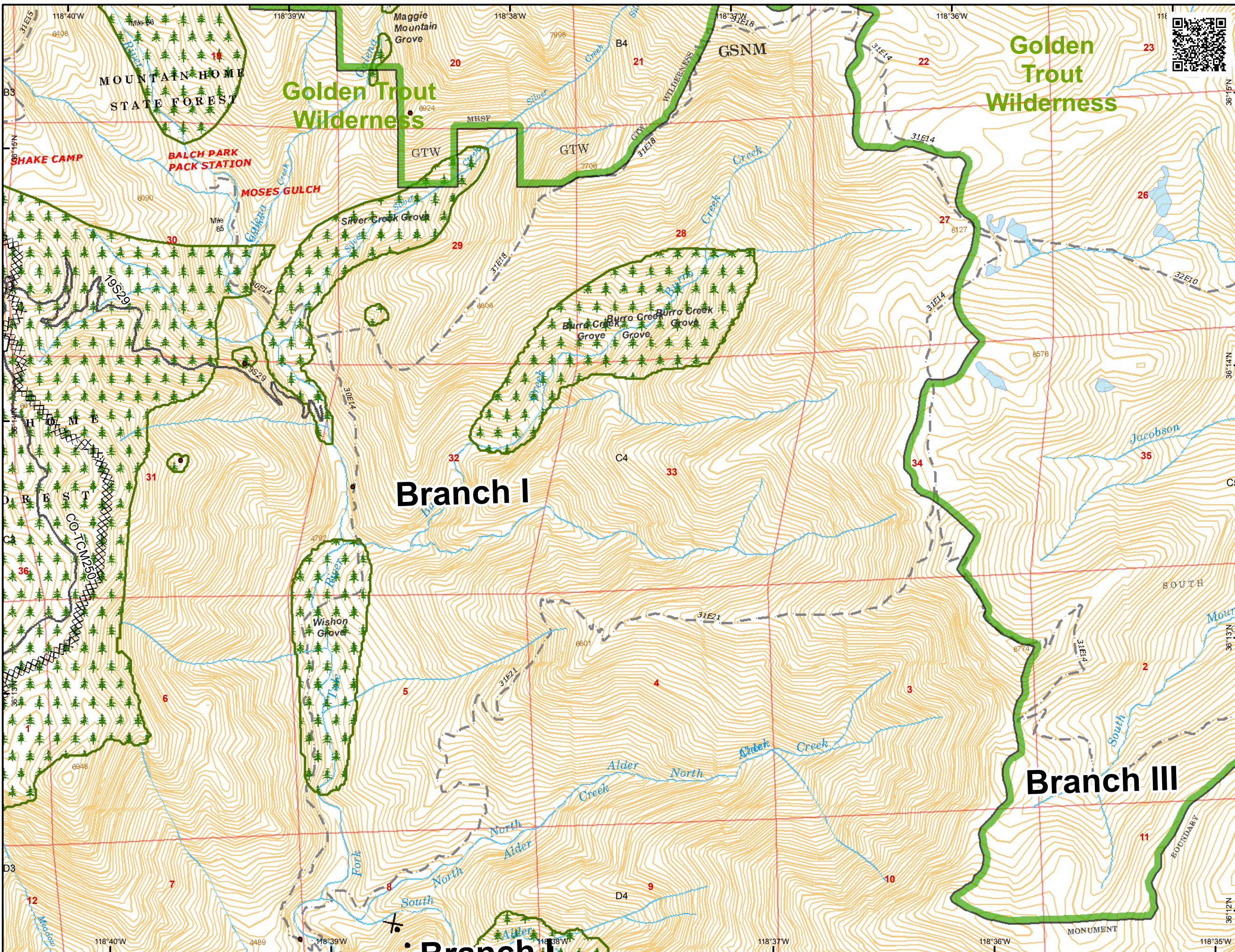


Miles




0 0.5

Current As Of:
9/3/2017 2:37:21 PM



B2	B3	B4	C5
C2	C3	C4	D5
D2	D3	D4	E5
E2	E3	E4	F5
F2	F3	F4	G5
G2	G3	G4	G5

-  Wilderness
-  Road
-  Trail

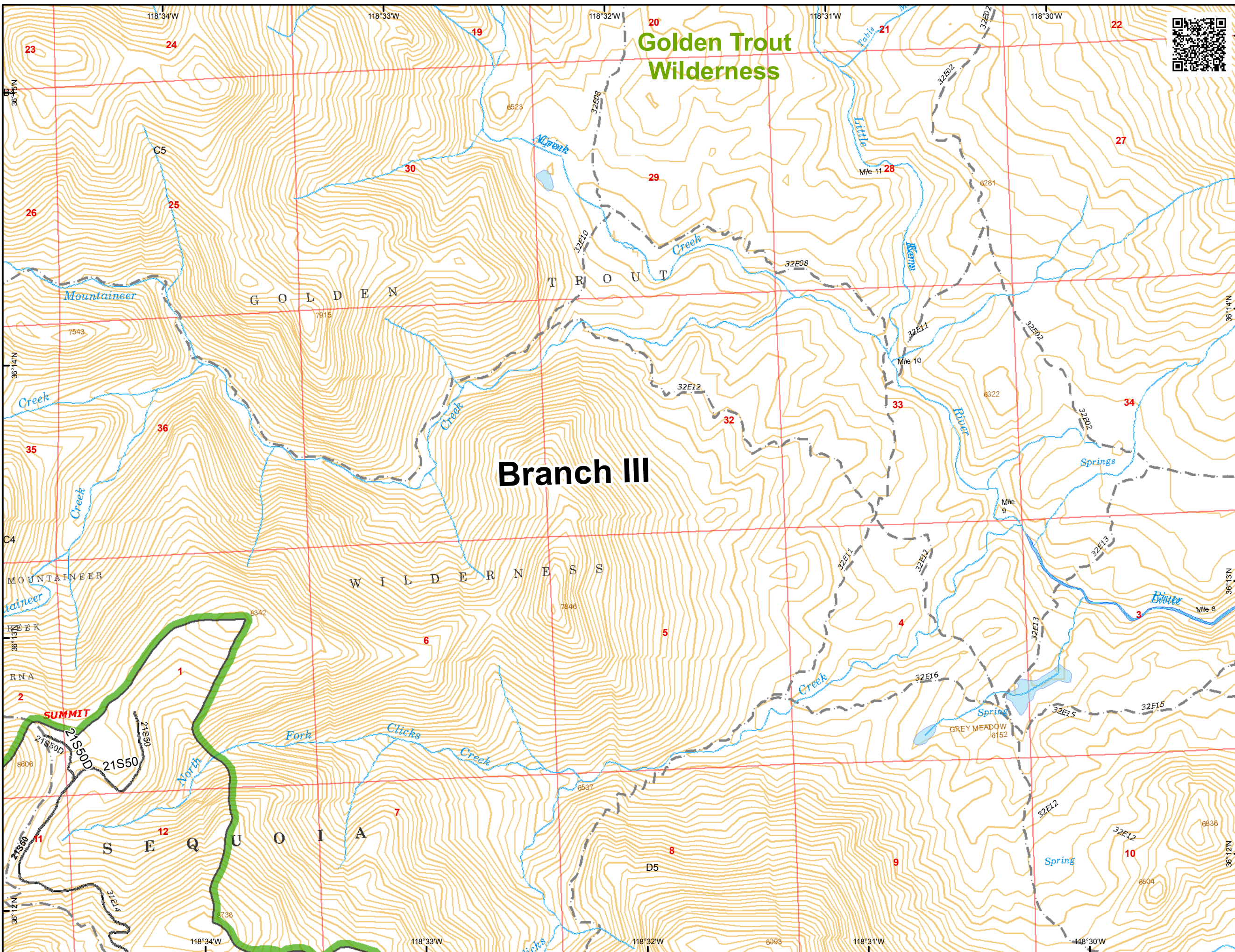


N





Miles






0 0.5

Current As Of:
 9/3/2017 2:37:21 PM



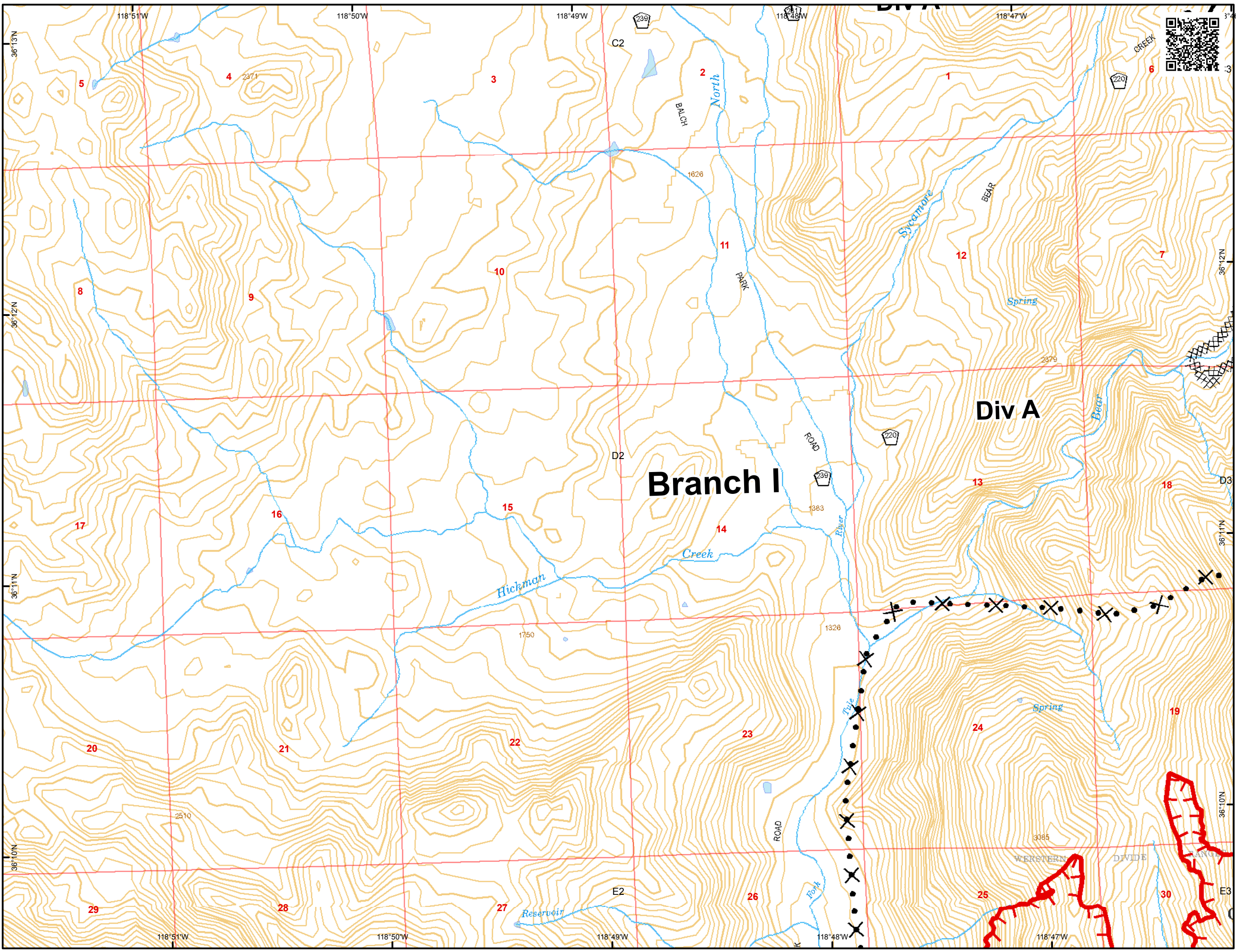
B2	B3	B4	
C2	C3	C4	C5
D2	D3	D4	D5
E2	E3	E4	E5
F2	F3	F4	F5
G2	G3	G4	G5

-  Division Break
-  Uncontrolled Fire Edge
-  Completed Dozer Line
-  Proposed Dozer Line

Miles
 0 ————— 0.5

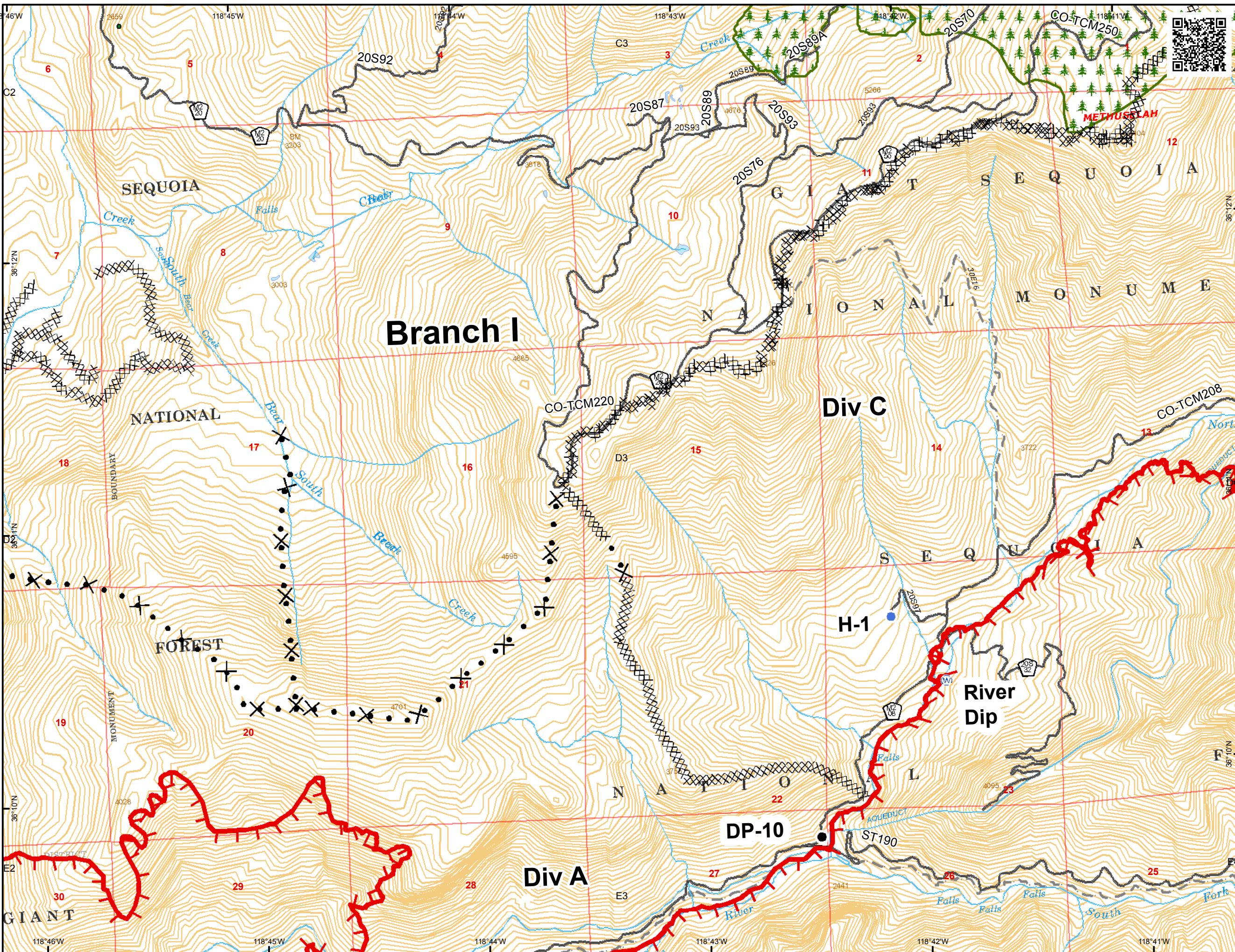
Current As Of:
 9/3/2017 2:37:21 PM







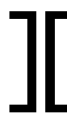






B2	B3	B4	
C2	C3	C4	C5
D2	D3	D4	D5
E2	E3	E4	E5
F2	F3	F4	F5
G2	G3	G4	G5






- Drop Point
- Helispot
- ⊕ Water Source
- ┌ Uncontrolled Fire Edge
- XXXXX Completed Dozer Line
- ⊗ Proposed Dozer Line
- Road
- - - Trail

N
 0 Miles 0.5
 Current As Of:
 9/3/2017 2:37:21 PM




B2	B3	B4	
C2	C3	C4	C5
D2	D3	D4	D5
E2	E3	E4	E5
F2	F3	F4	F5
G2	G3	G4	G5


-  Wilderness
-  Drop Point
-  Spot Fire
-  Water Source
-  Branch Break
-  Uncontrolled Fire Edge
-  R · R · Road as Completed Line
-  Completed Dozer Line
-  Proposed Dozer Line
-  Road
-  Trail

N

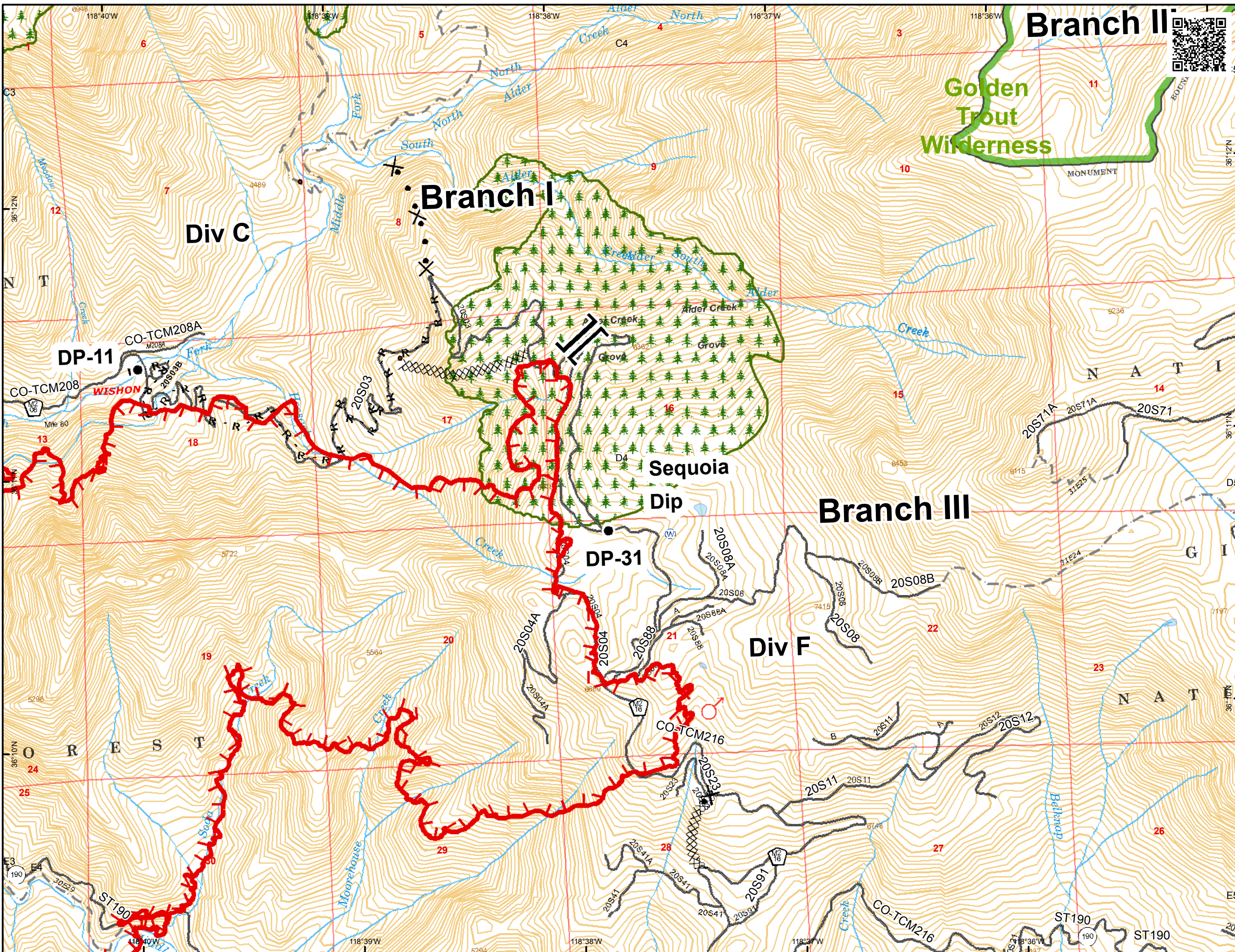


Miles












0 0.5

Current As Of:
9/3/2017 2:37:21 PM




B2	B3	B4	B5
C2	C3	C4	C5
D2	D3	D4	D5
E2	E3	E4	E5
F2	F3	F4	F5
G2	G3	G4	G5


-  Wilderness
-  Proposed Dozer Line
-  Road
-  Trail

N

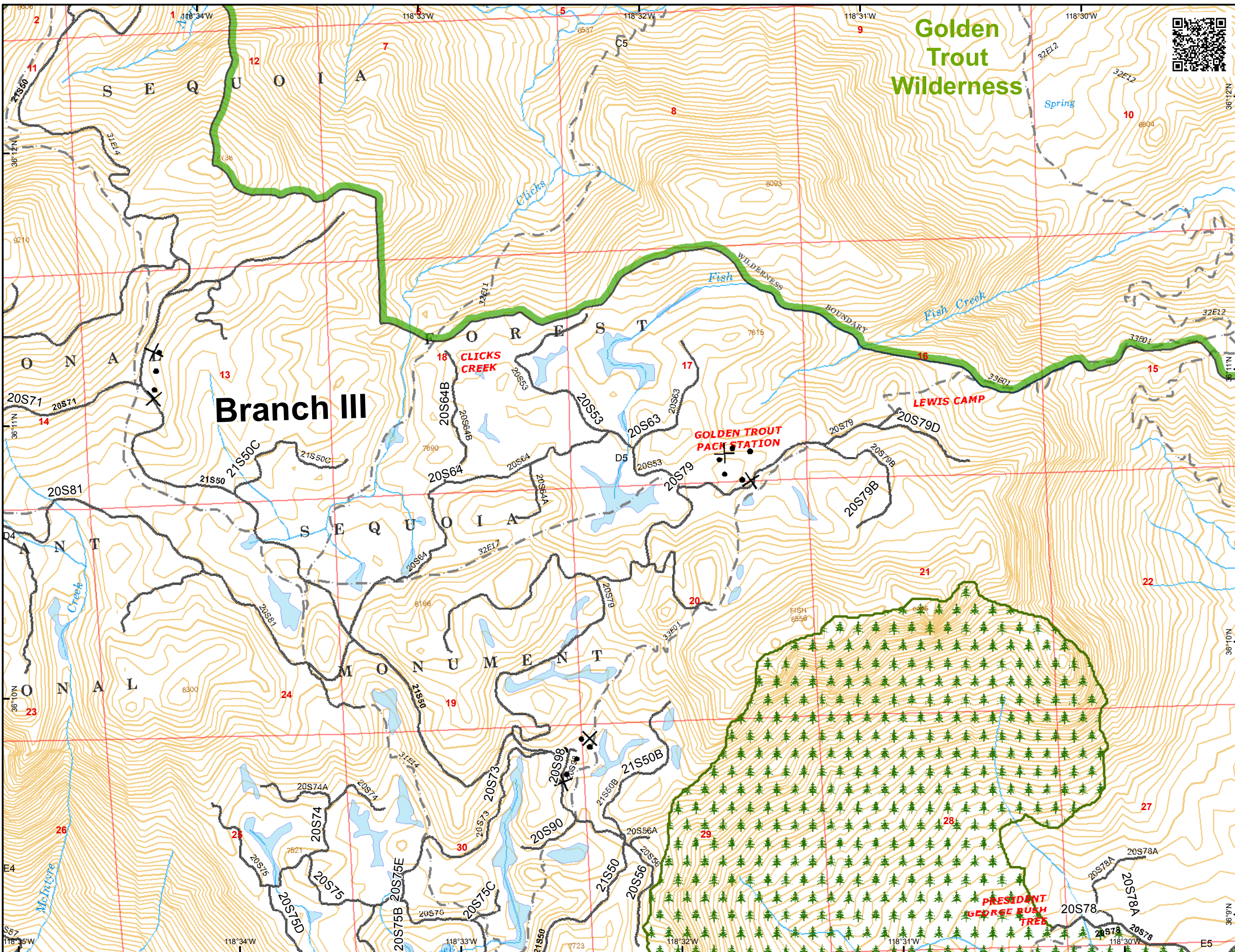


Miles












0 0.5


Current As Of:
9/3/2017 2:37:21 PM



B2	B3	B4	
C2	C3	C4	C5
D2	D3	D4	D5
E2	E3	E4	E5
F2	F3	F4	F5
G2	G3	G4	G5

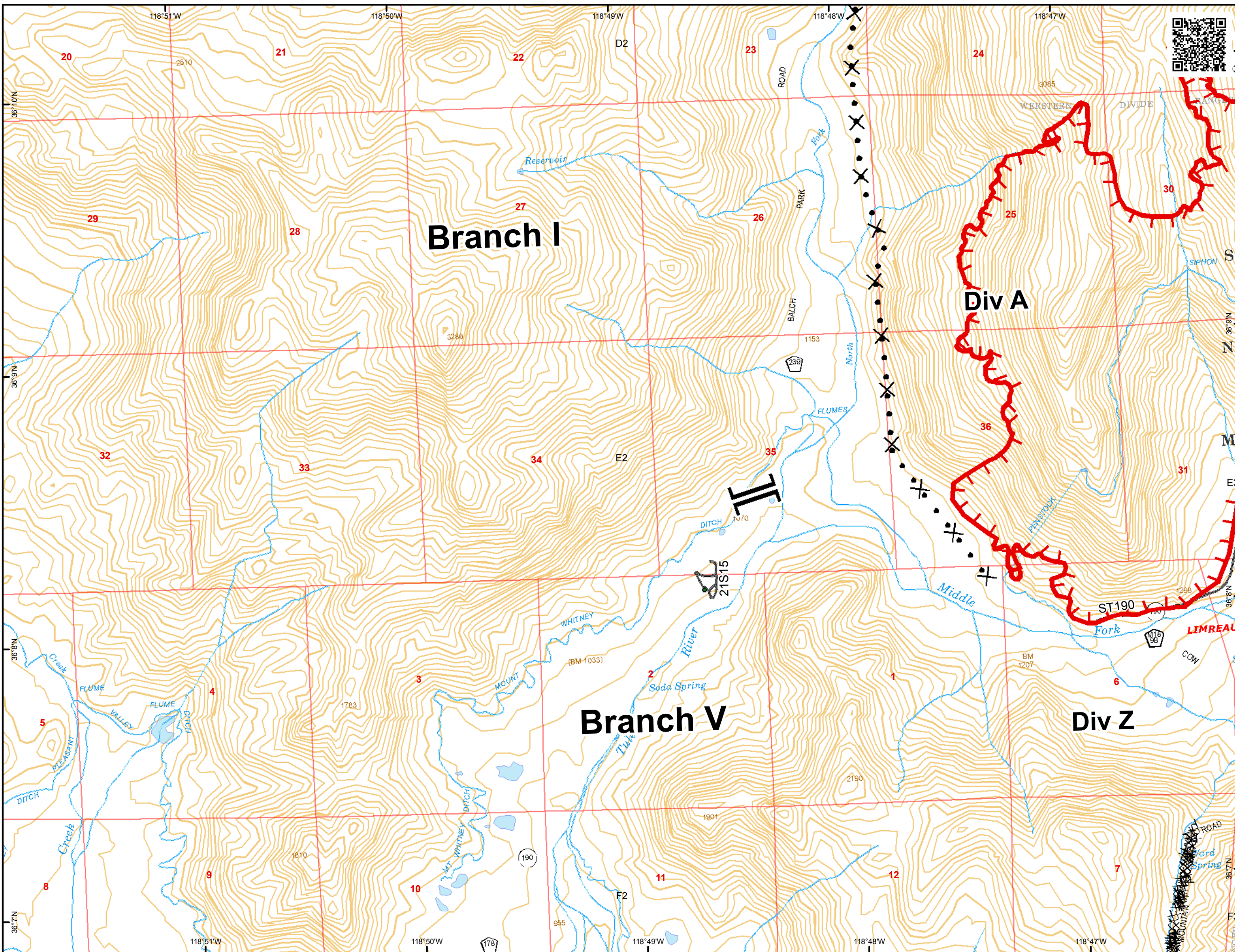
-  Drop Point
-  Branch Break
-  Uncontrolled Fire Edge
-  Completed Dozer Line
-  Proposed Dozer Line
-  Road




N
 0 Miles 0.5

Current As Of:
 9/3/2017 2:37:21 PM

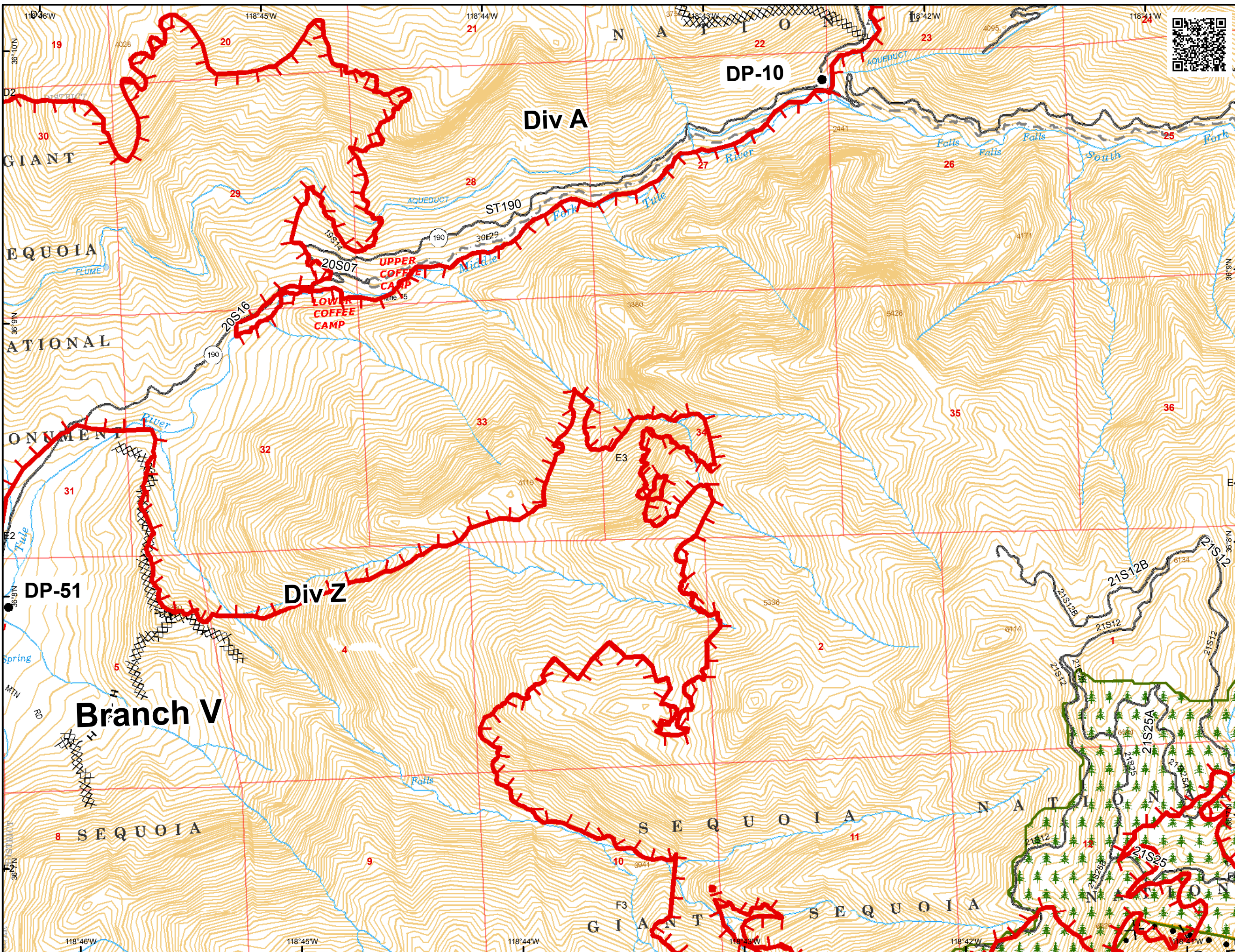


B2	B3	B4	
C2	C3	C4	C5
D2	D3	D4	D5
E2	E3	E4	E5
F2	F3	F4	F5
G2	G3	G4	G5

- Drop Point
- ┃ Uncontrolled Fire Edge
- XXXXX Completed Dozer Line
- H · H · Hand Line
- ⊗ Proposed Dozer Line
- Road
- - - Trail
- ▨ BIA Tule River


















Current As Of:
 9/3/2017 2:37:21 PM






B2	B3	B4	
C2	C3	C4	C5
D2	D3	D4	D5
E2	E3	E4	E5
F2	F3	F4	F5
G2	G3	G4	G5

-  rds2
-  Drop Point
-  Division Break
-  Branch Break
-  Uncontrolled Fire Edge
-  Completed Dozer Line
-  Proposed Dozer Line
-  Road
-  Trail
-  BIA Tule River

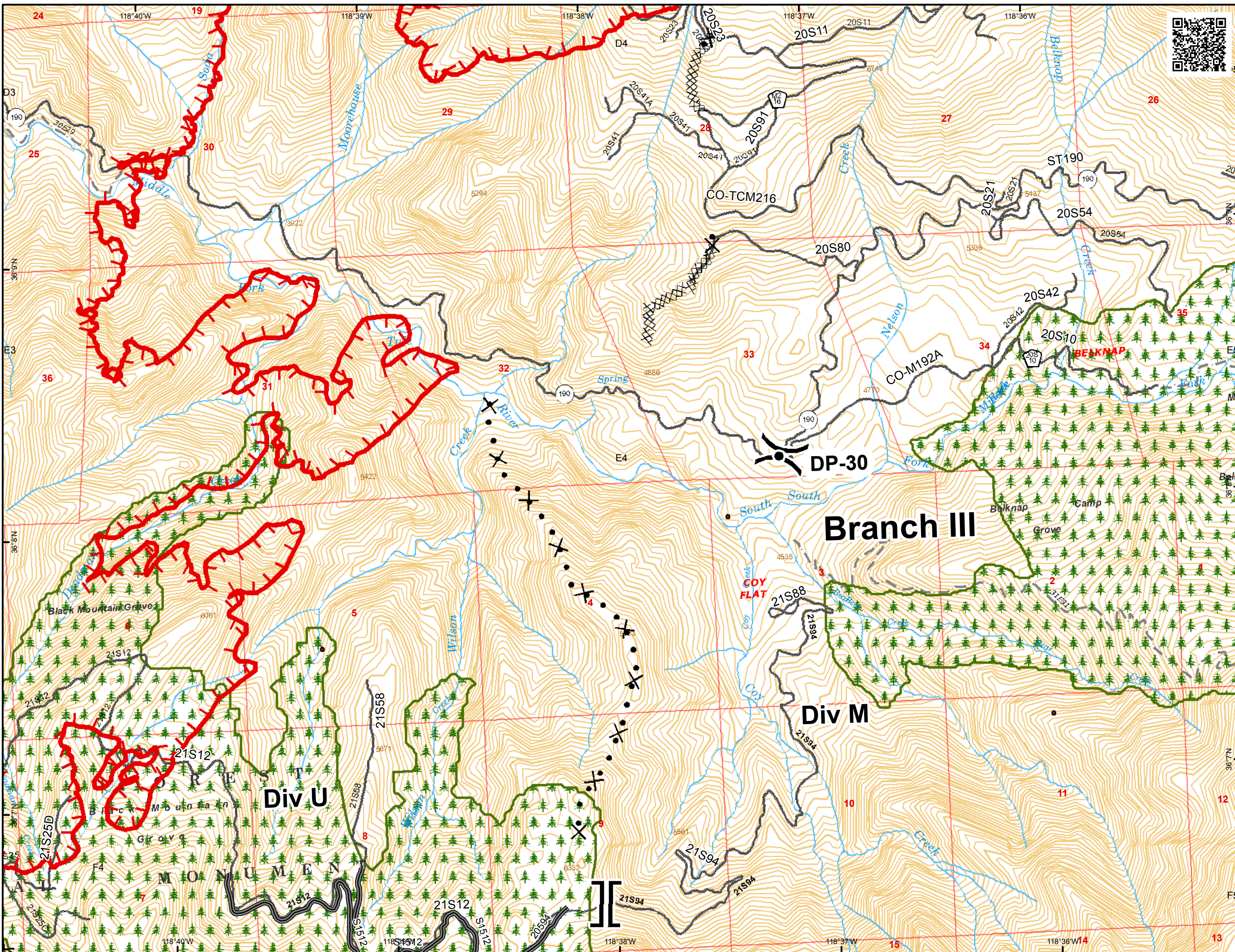











Miles

0 0.5

Current As Of:
9/3/2017 2:37:21 PM

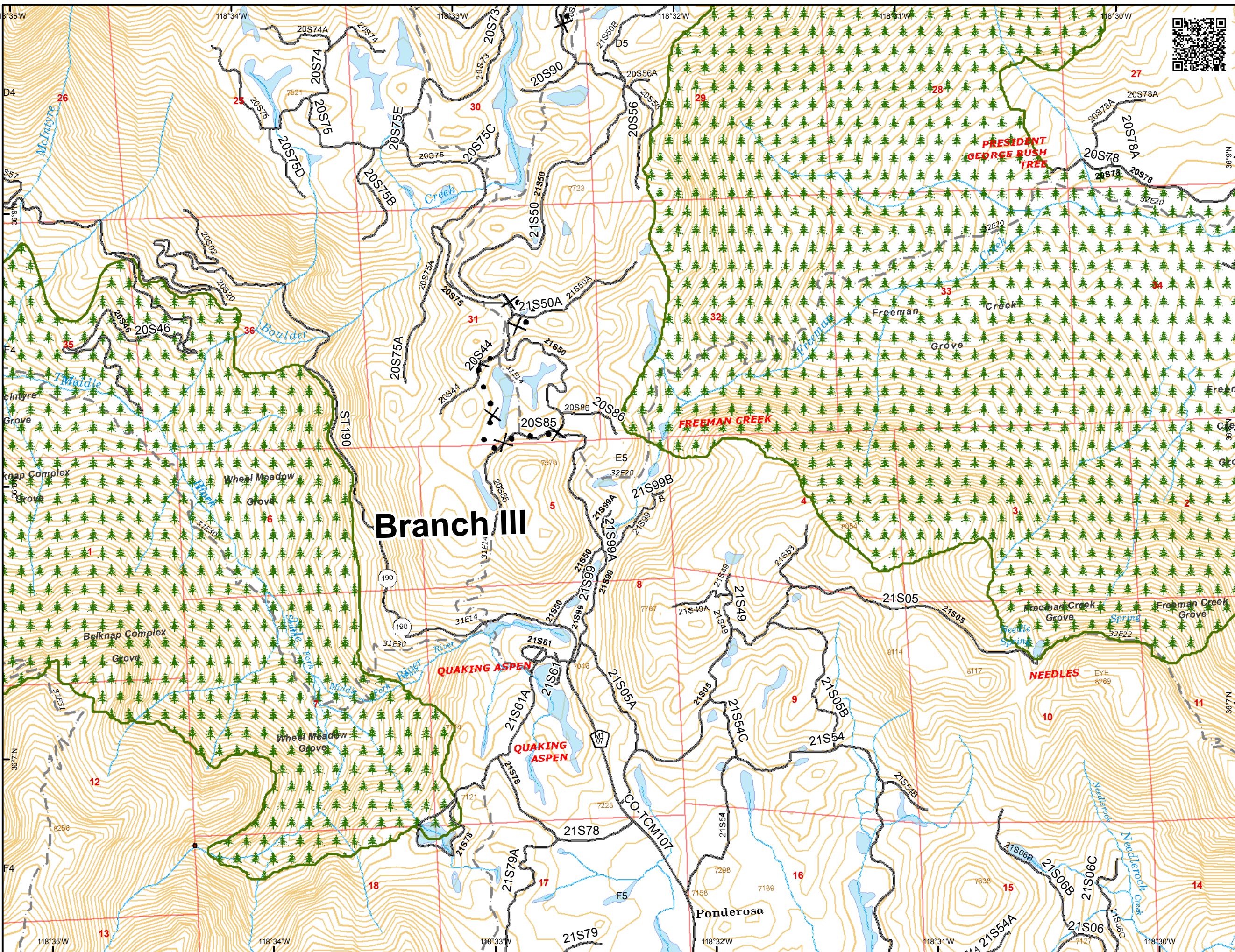


B2	B3	B4	
C2	C3	C4	C5
D2	D3	D4	D5
E2	E3	E4	E5
F2	F3	F4	F5
G2	G3	G4	G5





-  Proposed Dozer Line
-  Road
-  Trail

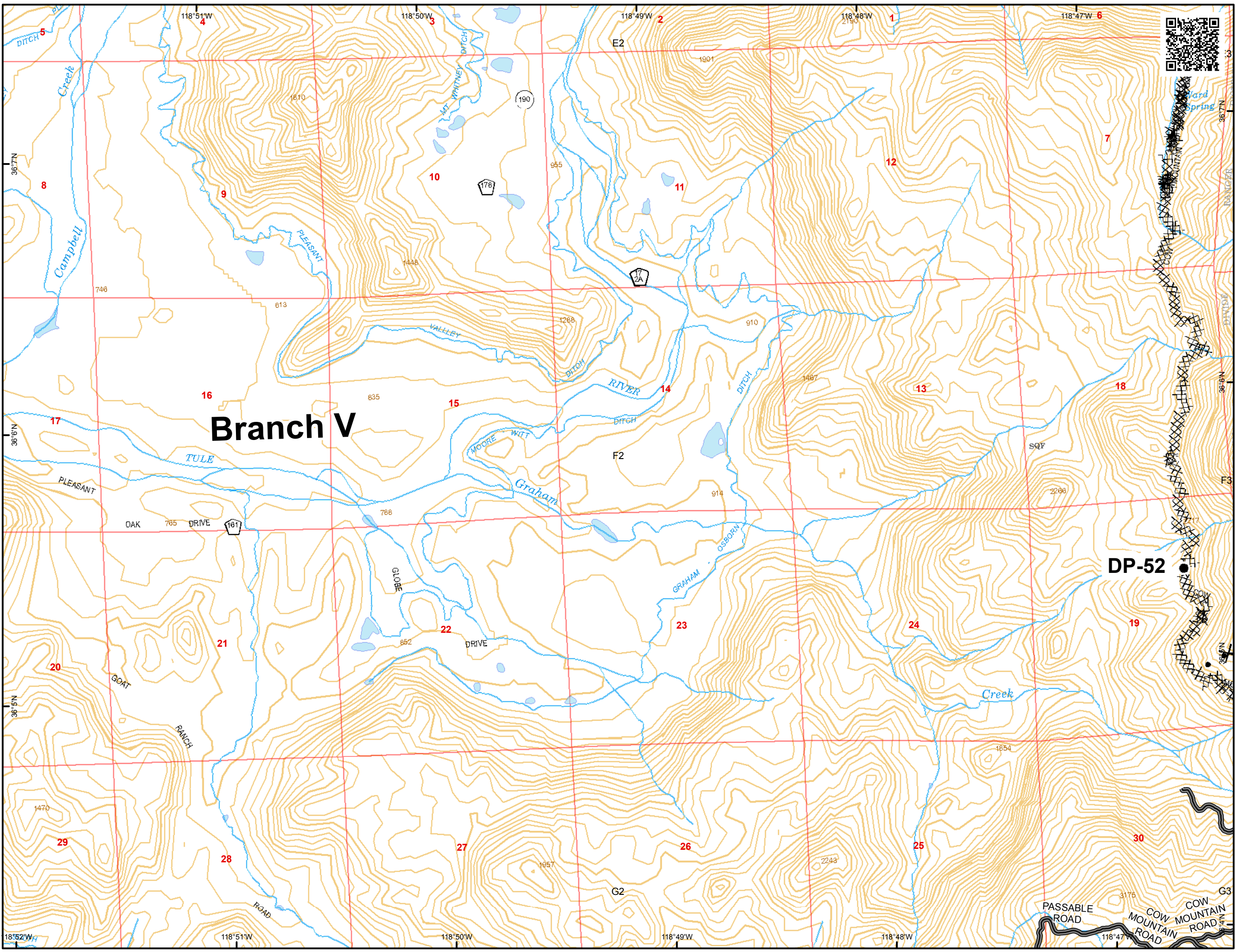




Current As Of:
 9/3/2017 2:37:21 PM



B2	B3	B4	
C2	C3	C4	C5
D2	D3	D4	D5
E2	E3	E4	E5
F2	F3	F4	F5
G2	G3	G4	G5

-  rds2
-  Drop Point
-  Completed Dozer Line
-  Proposed Dozer Line










N
















Miles




Current As Of:
9/3/2017 2:37:21 PM

B2	B3	B4	
C2	C3	C4	C5
D2	D3	D4	D5
E2	E3	E4	E5
F2	F3	F4	F5
G2	G3	G4	G5

-  rds2
-  Division Break
-  Uncontrolled Fire Edge
-  Completed Dozer Line
-  H · H · Hand Line
-  · · Proposed Dozer Line
-  Road
-  BIA Tule River

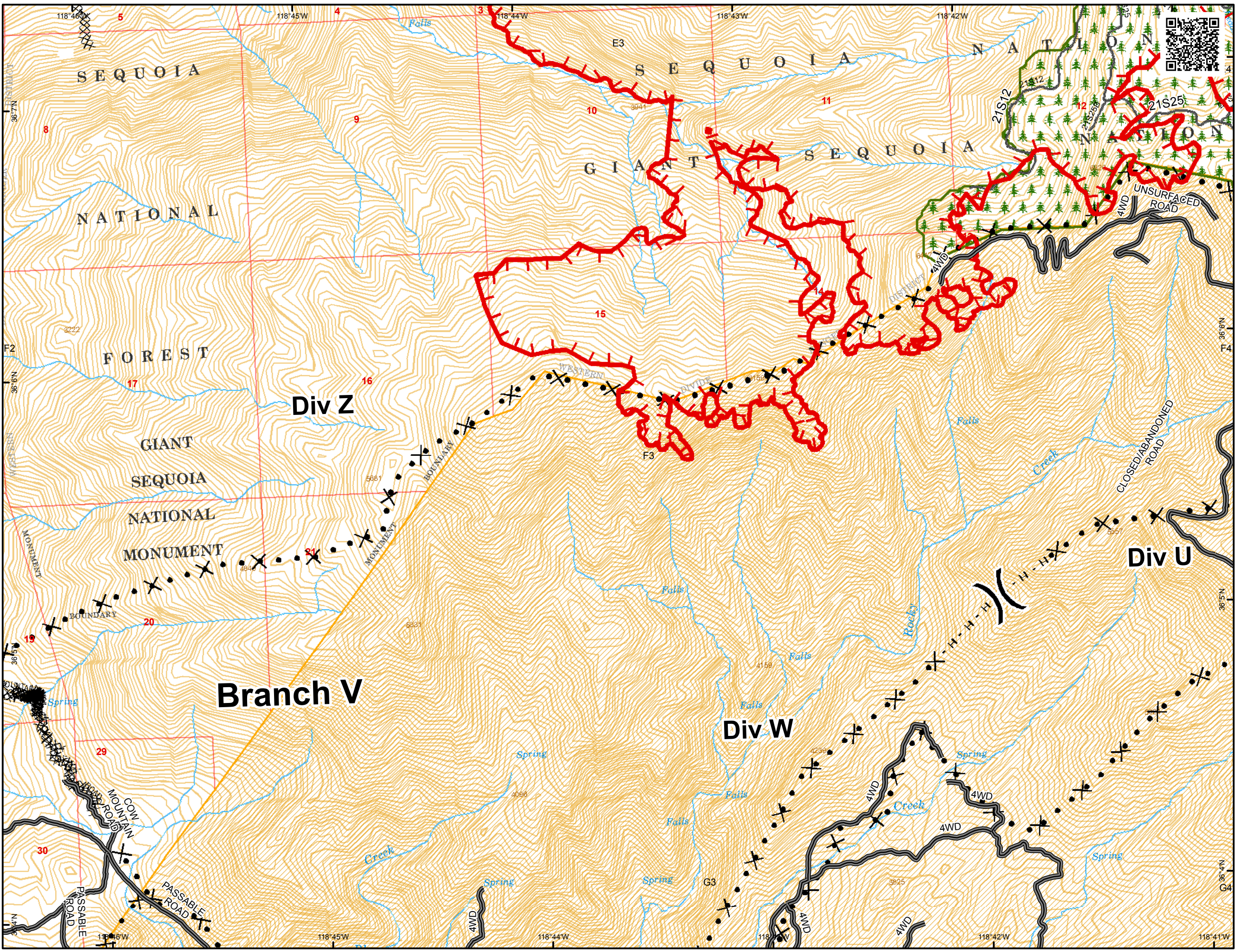














Miles






0 0.5

Current As Of:
9/3/2017 2:37:21 PM




B2	B3	B4	
C2	C3	C4	C5
D2	D3	D4	D5
E2	E3	E4	E5
F2	F3	F4	F5
G2	G3	G4	G5

-  rds2
-  Branch Break
-  Uncontrolled Fire Edge
-  Proposed Dozer Line
-  Road
-  BIA Tule River

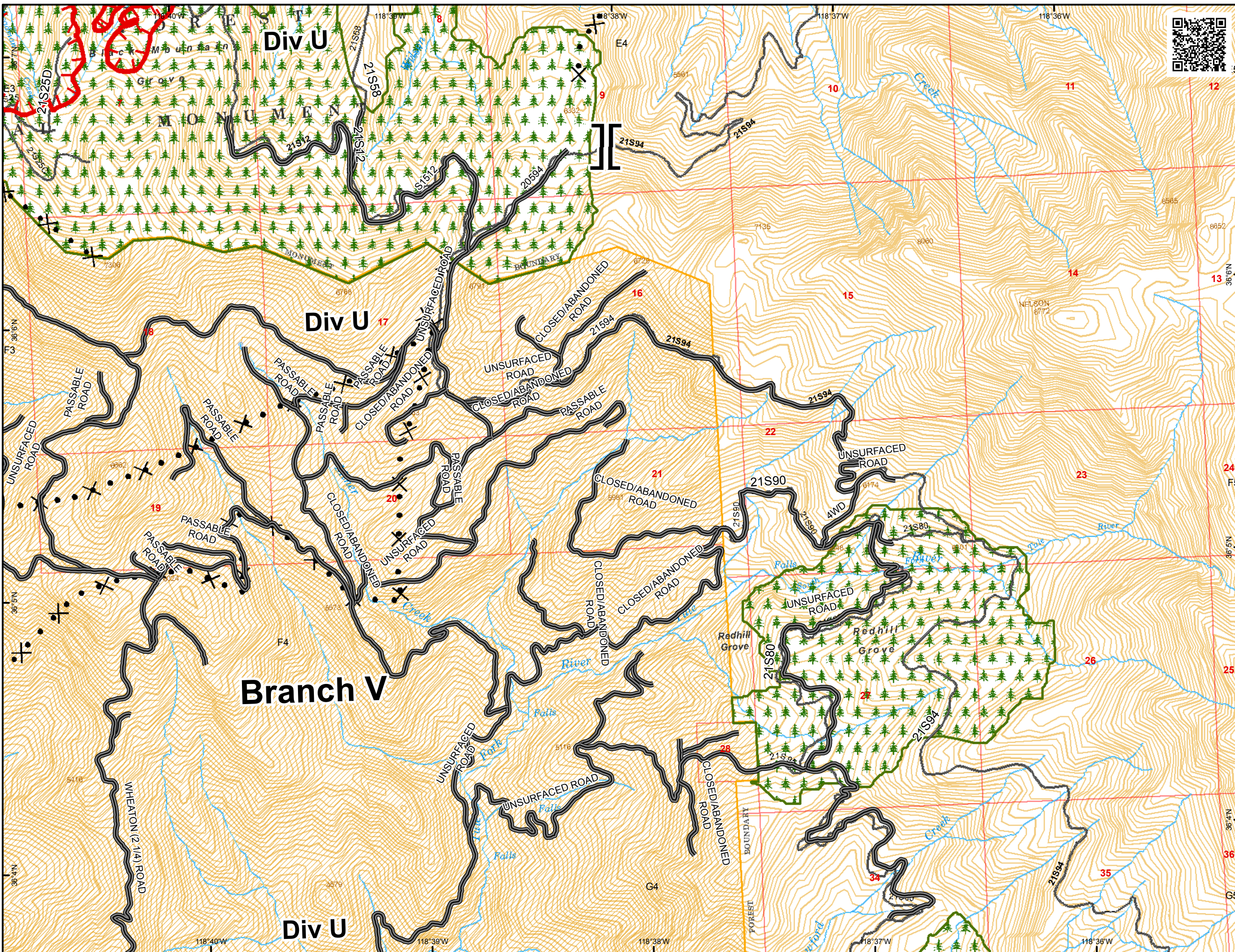
N







Miles

0 ————— 0.5

Current As Of:
9/3/2017 2:37:21 PM

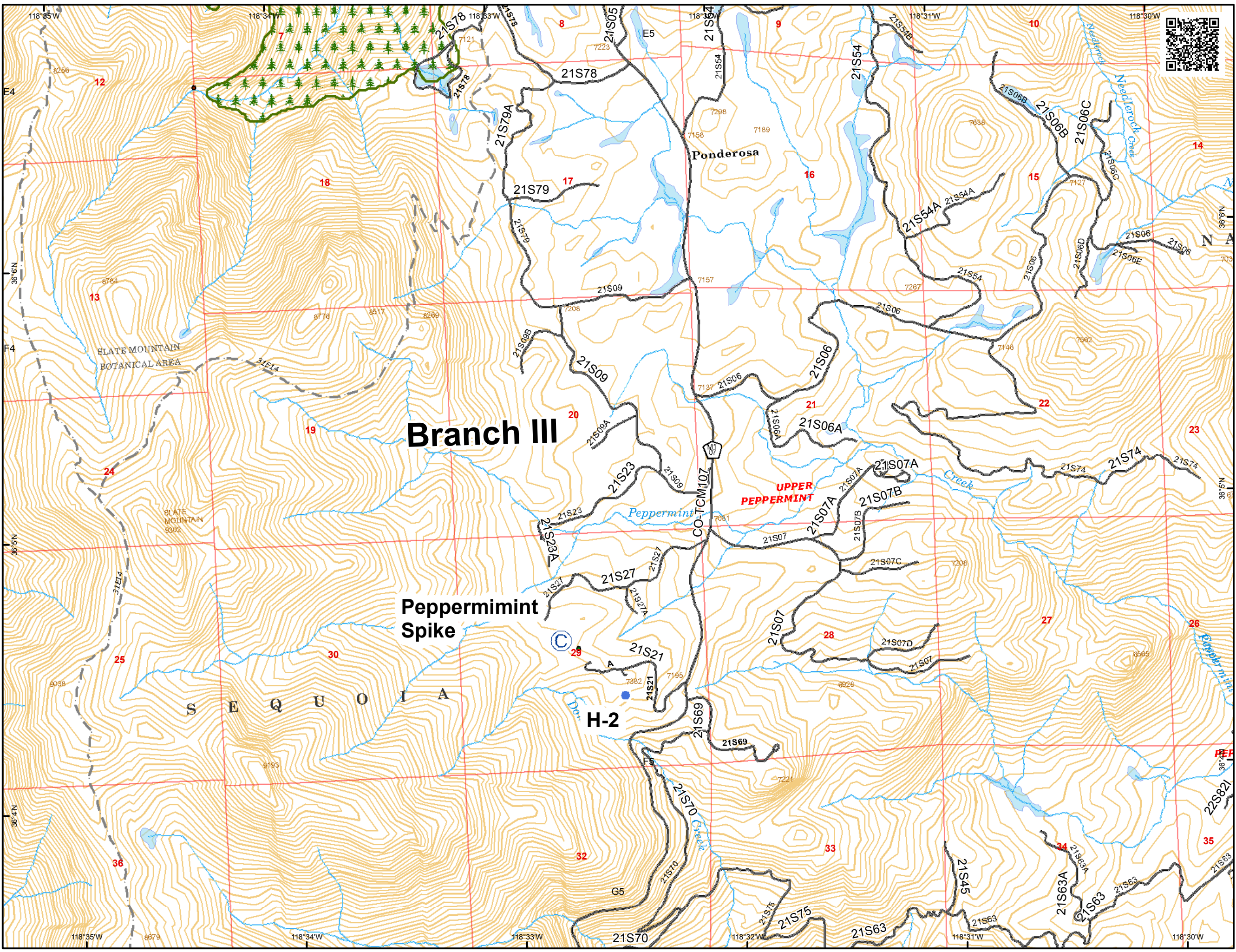


B2	B3	B4	
C2	C3	C4	C5
D2	D3	D4	D5
E2	E3	E4	E5
F2	F3	F4	F5
G2	G3	G4	G5




-  Camp
-  Helispot
-  Road
-  Trail








N
 0 Miles 0.5
 Current As Of:
 9/3/2017 2:37:21 PM




B2	B3	B4	
C2	C3	C4	C5
D2	D3	D4	D5
E2	E3	E4	E5
F2	F3	F4	F5
G2	G3	G4	G5

-  rds2
-  Proposed Dozer Line
-  BIA Tule River

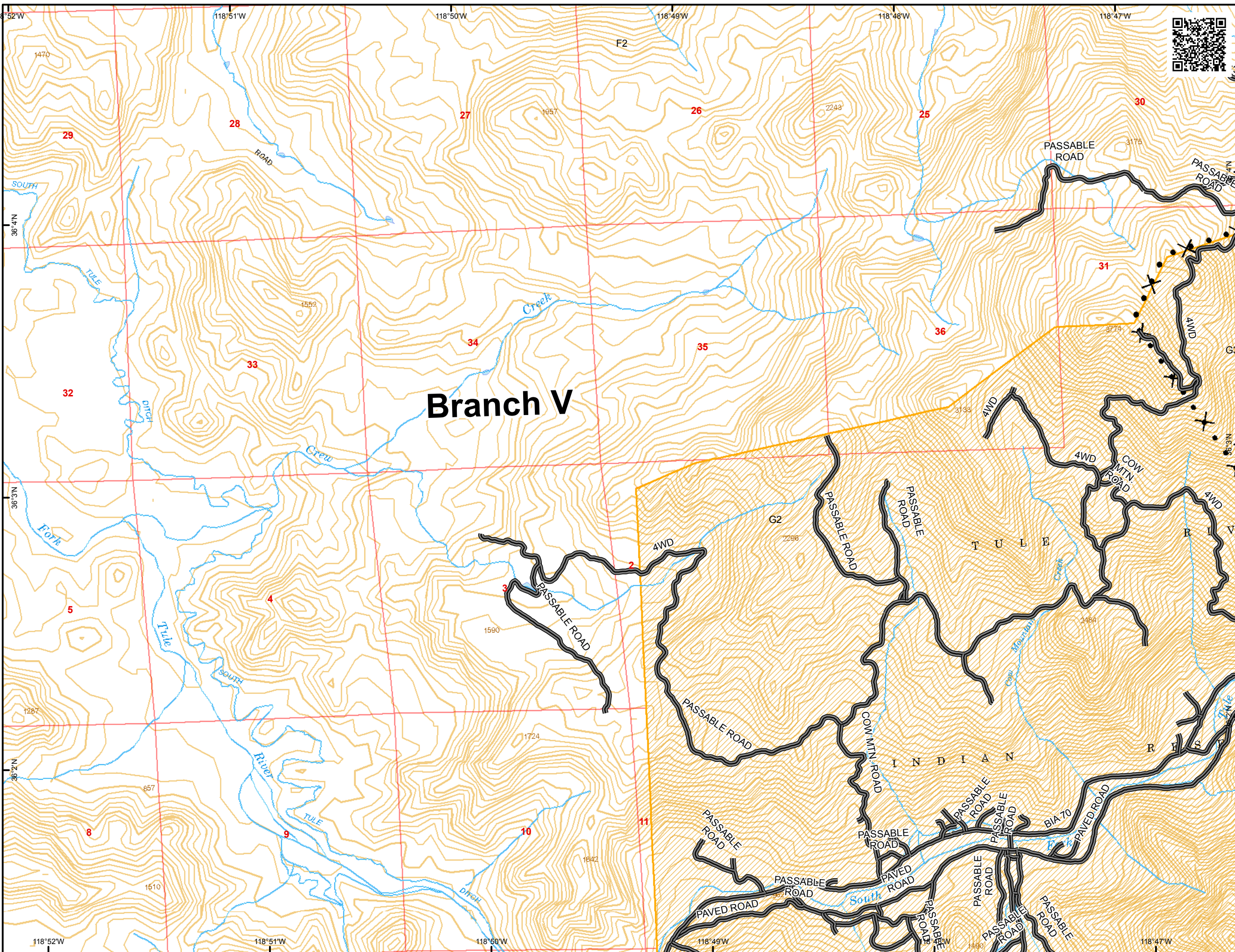
N



Miles








0 ————— 0.5

Current As Of:
9/3/2017 2:37:21 PM



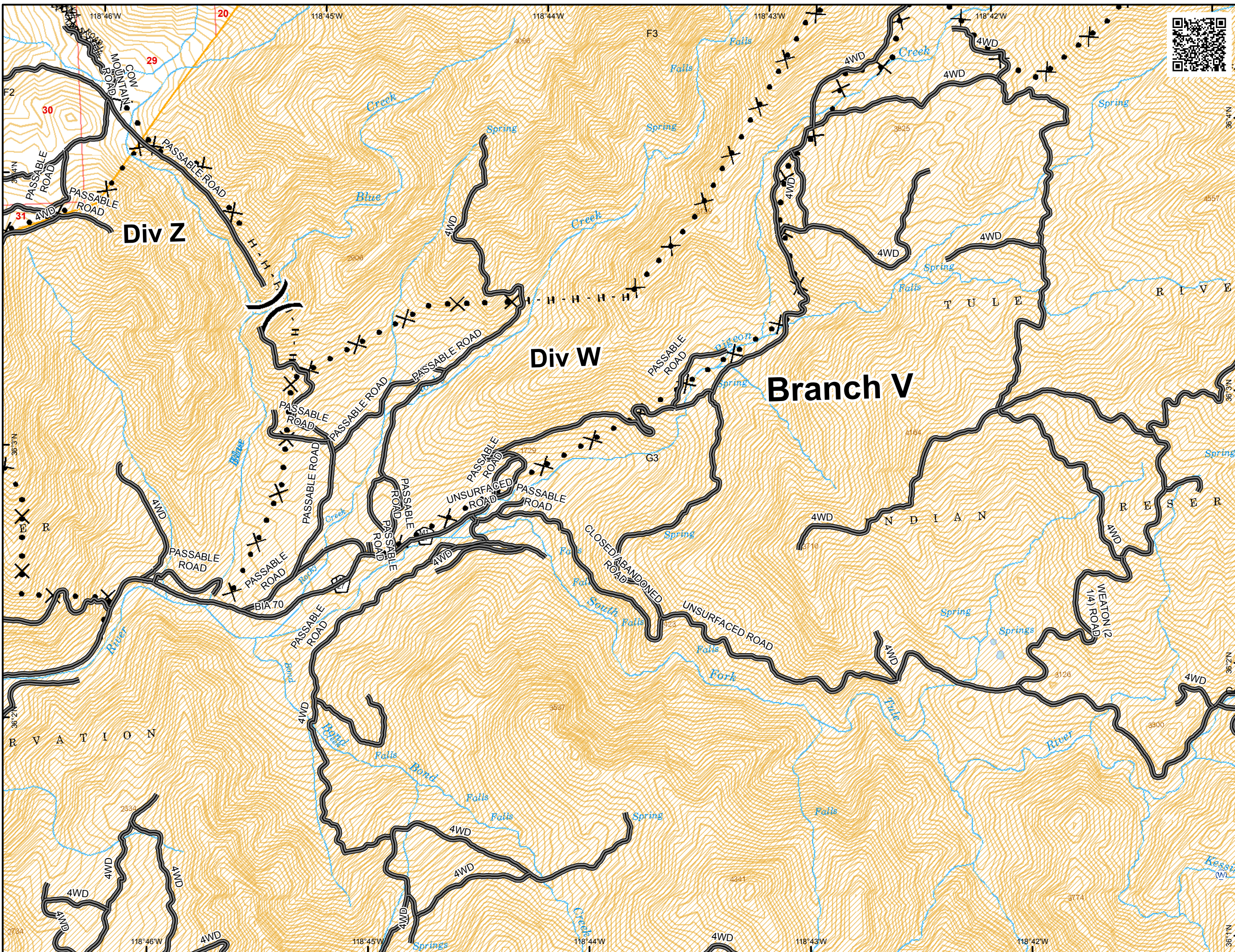


B2	B3	B4	
C2	C3	C4	C5
D2	D3	D4	D5
E2	E3	E4	E5
F2	F3	F4	F5
G2	G3	G4	G5




-  rds2
-  Water Source
-  Division Break
-  Completed Dozer Line
-  Hand Line
-  Proposed Dozer Line
-  BIA Tule River




Current As Of:
 9/3/2017 2:37:21 PM




B2	B3	B4	
C2	C3	C4	C5
D2	D3	D4	D5
E2	E3	E4	E5
F2	F3	F4	F5
G2	G3	G4	G5

-  rds2
-  Road
-  Trail
-  BIA Tule River



N

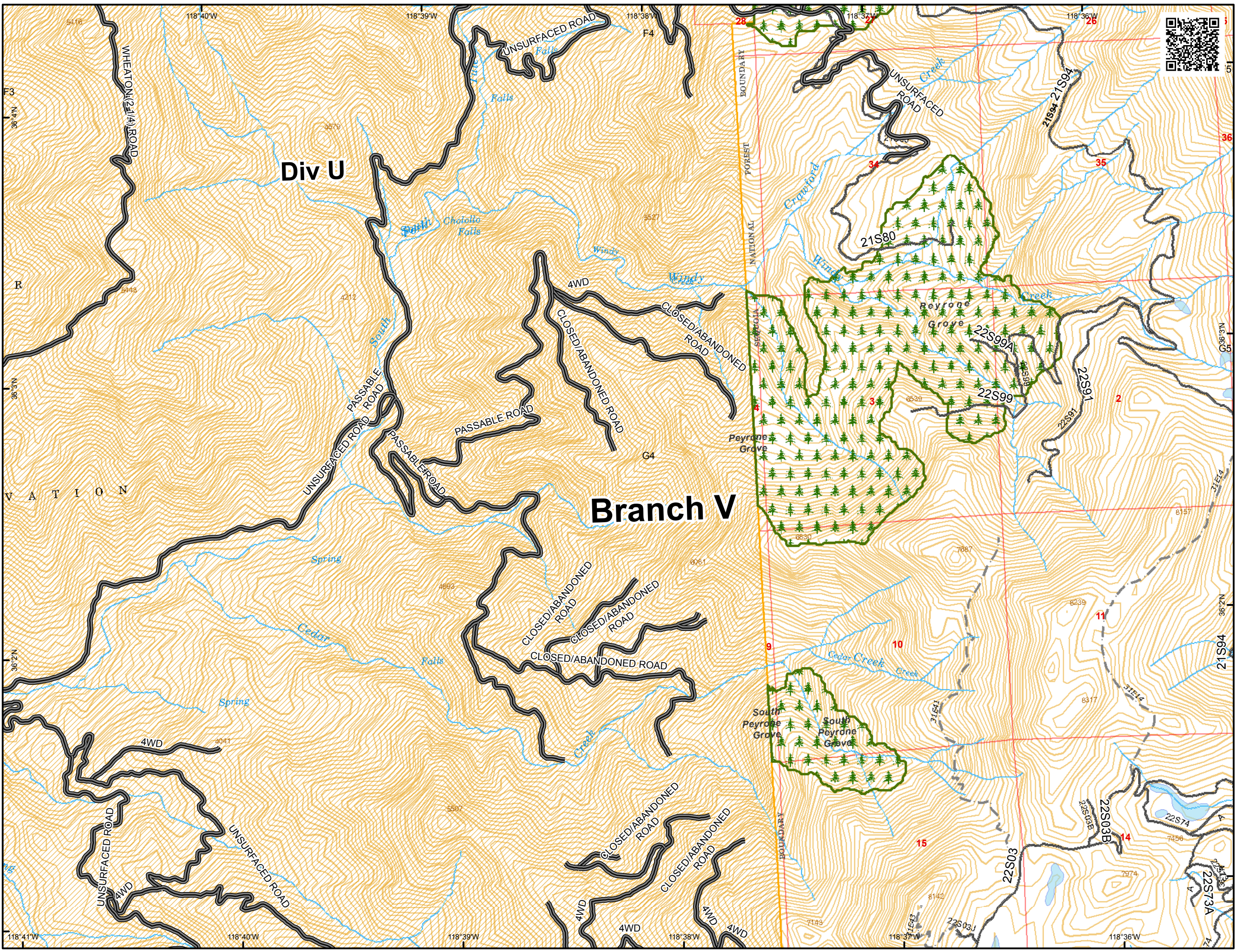


Miles




0 0.5

Current As Of:
9/3/2017 2:37:21 PM



B2	B3	B4	
C2	C3	C4	C5
D2	D3	D4	D5
E2	E3	E4	E5
F2	F3	F4	F5
G2	G3	G4	G5

- Road
- - - Trail



N

Miles

0 0.5

Current As Of:
9/3/2017 2:37:21 PM

