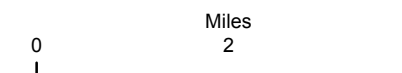


**IAP Day Shift
Pier Incident
CA-SQF-002385
September 4, 2017**

Index Page

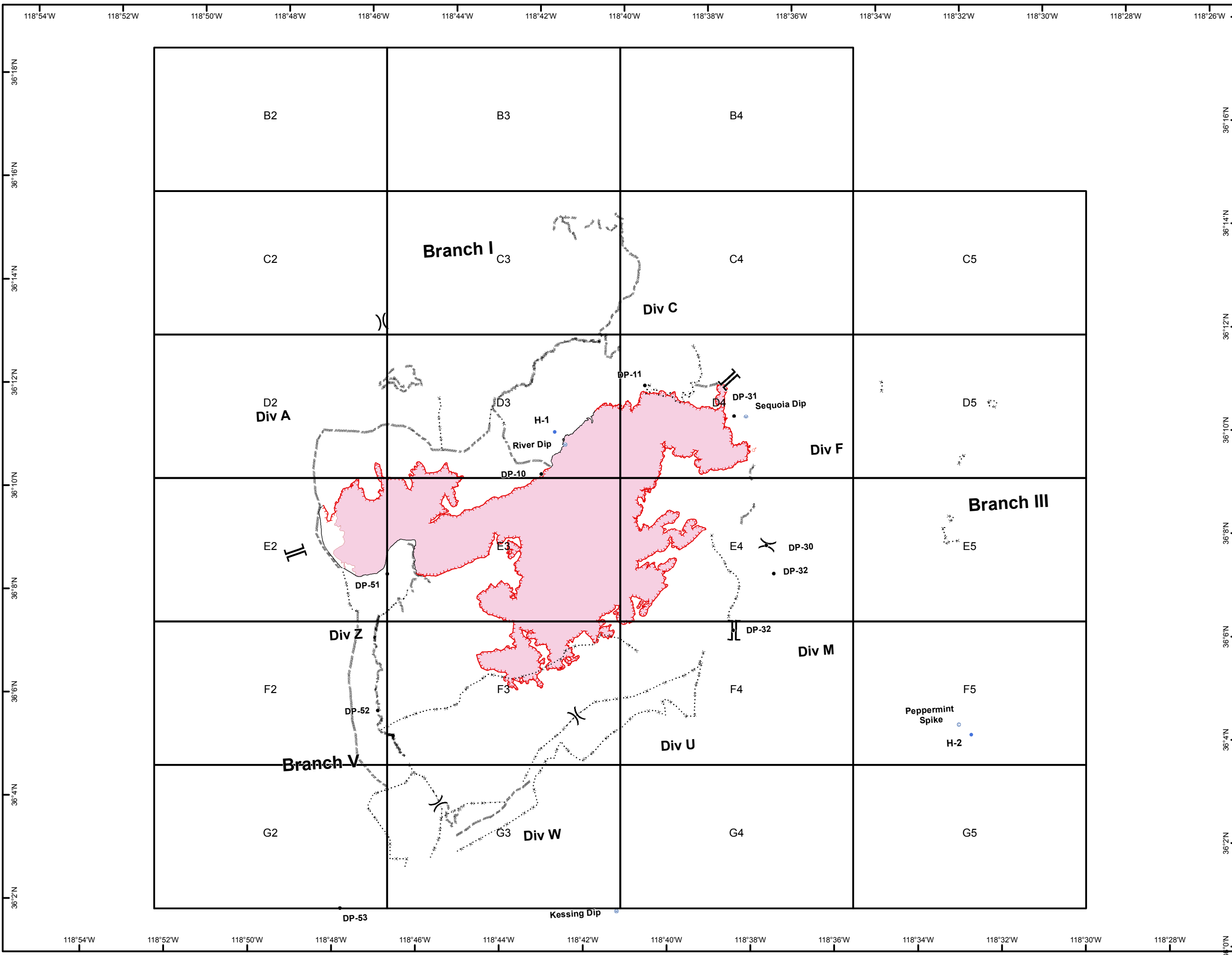


- Camp
- Drop Point
- Helispot
- Spot Fire
- Water Source
- Division Break
- Branch Break
- Uncontrolled Fire Edge
- Completed Line
- Road as Completed Line
- Completed Dozer Line
- Hand Line
- Proposed Dozer Line
- Wildfire Daily Fire Perimeter



NAD83

Current As Of:
9/3/2017 11:34:35 PM



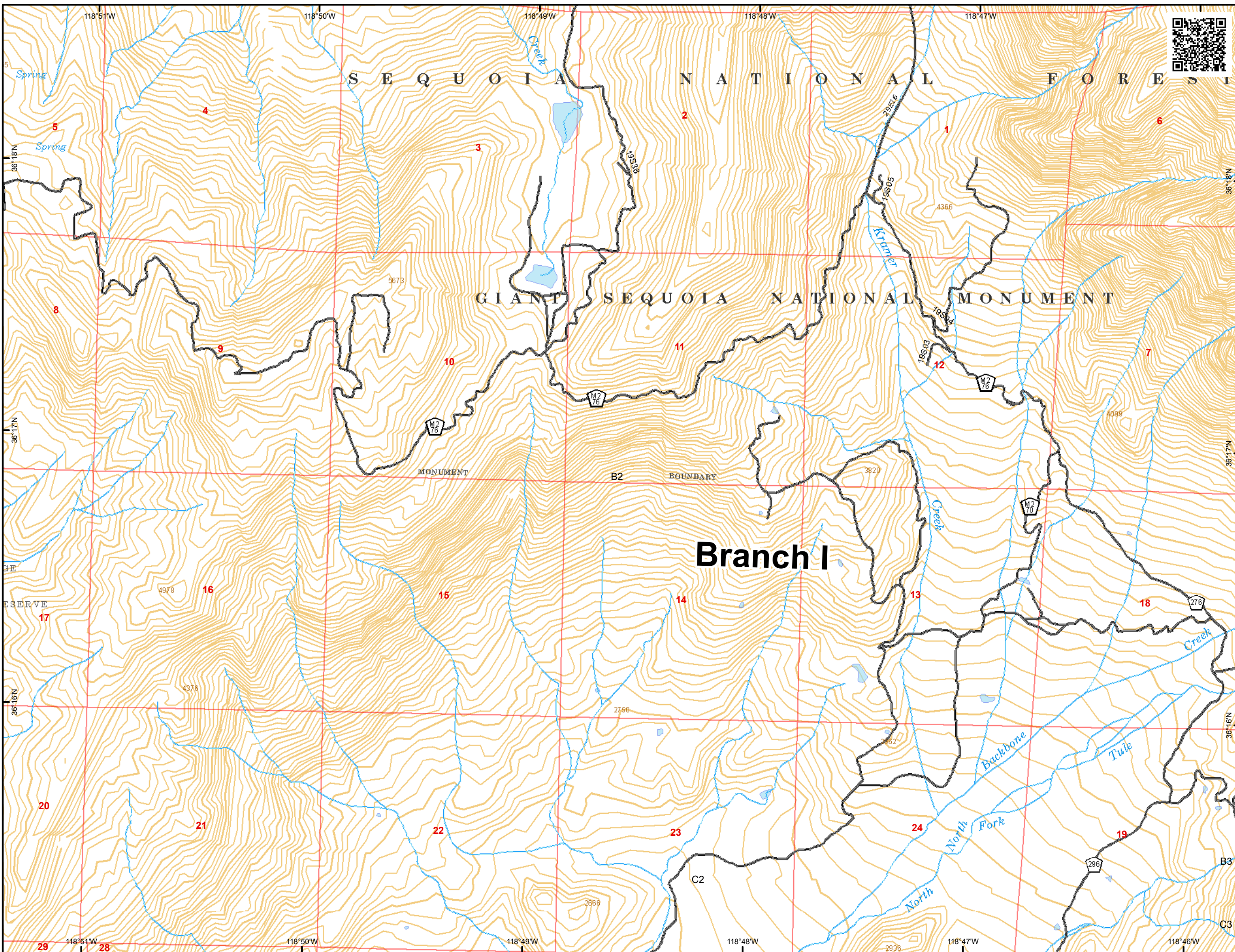
B2	B3	B4	
C2	C3	C4	C5
D2	D3	D4	D5
E2	E3	E4	E5
F2	F3	F4	F5
G2	G3	G4	G5

--- Trail








Miles
 0 0.5

Current As Of:
 9/3/2017 11:27:54 PM




B2	B3	B4	
C2	C3	C4	C5
D2	D3	D4	D5
E2	E3	E4	E5
F2	F3	F4	F5
G2	G3	G4	G5


-  Wilderness
-  Trail

N

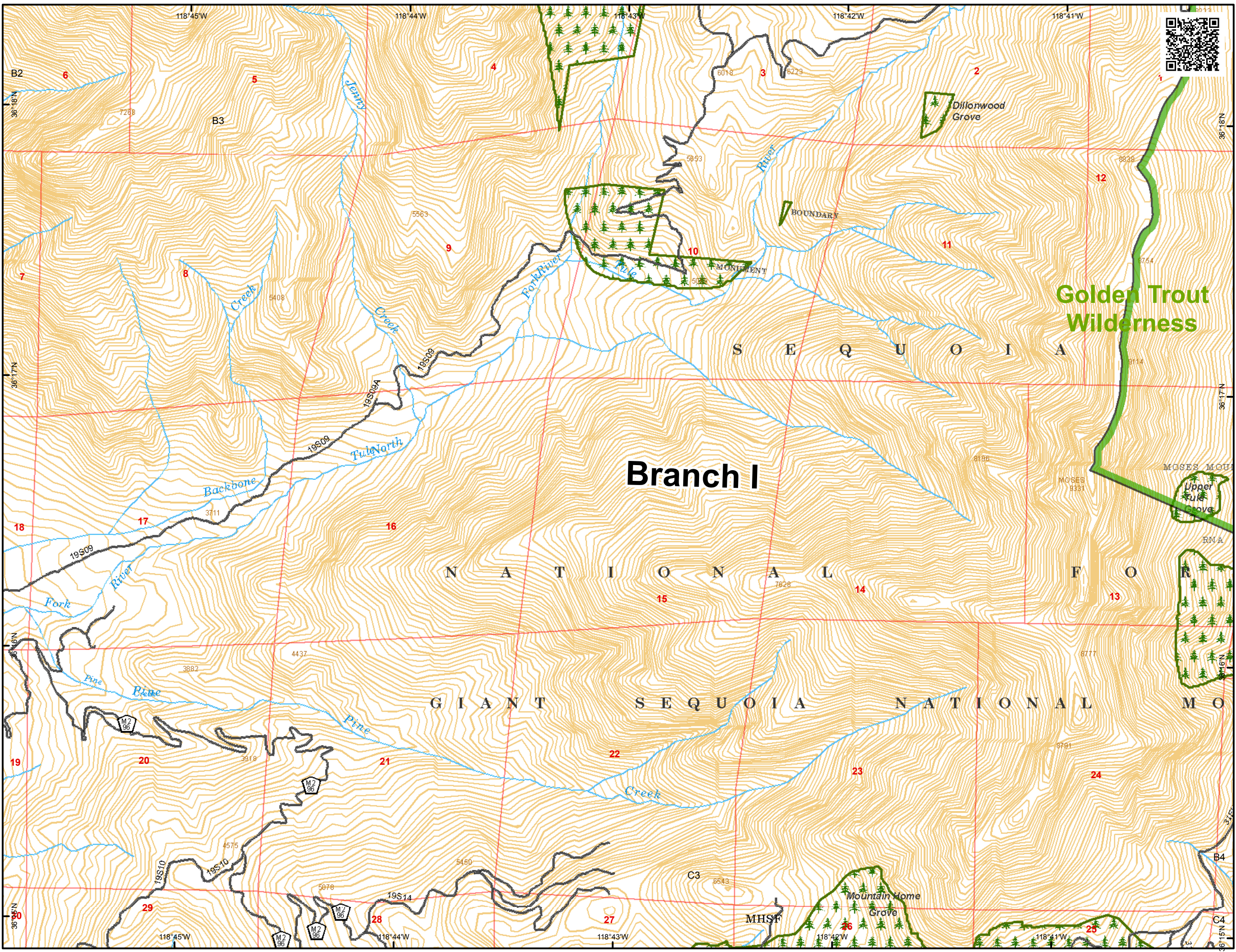


Miles




0 0.5

Current As Of:
9/3/2017 11:27:54 PM



B2	B3	B4	
C2	C3	C4	C5
D2	D3	D4	D5
E2	E3	E4	E5
F2	F3	F4	F5
G2	G3	G4	G5

-  Wilderness
-  Trail

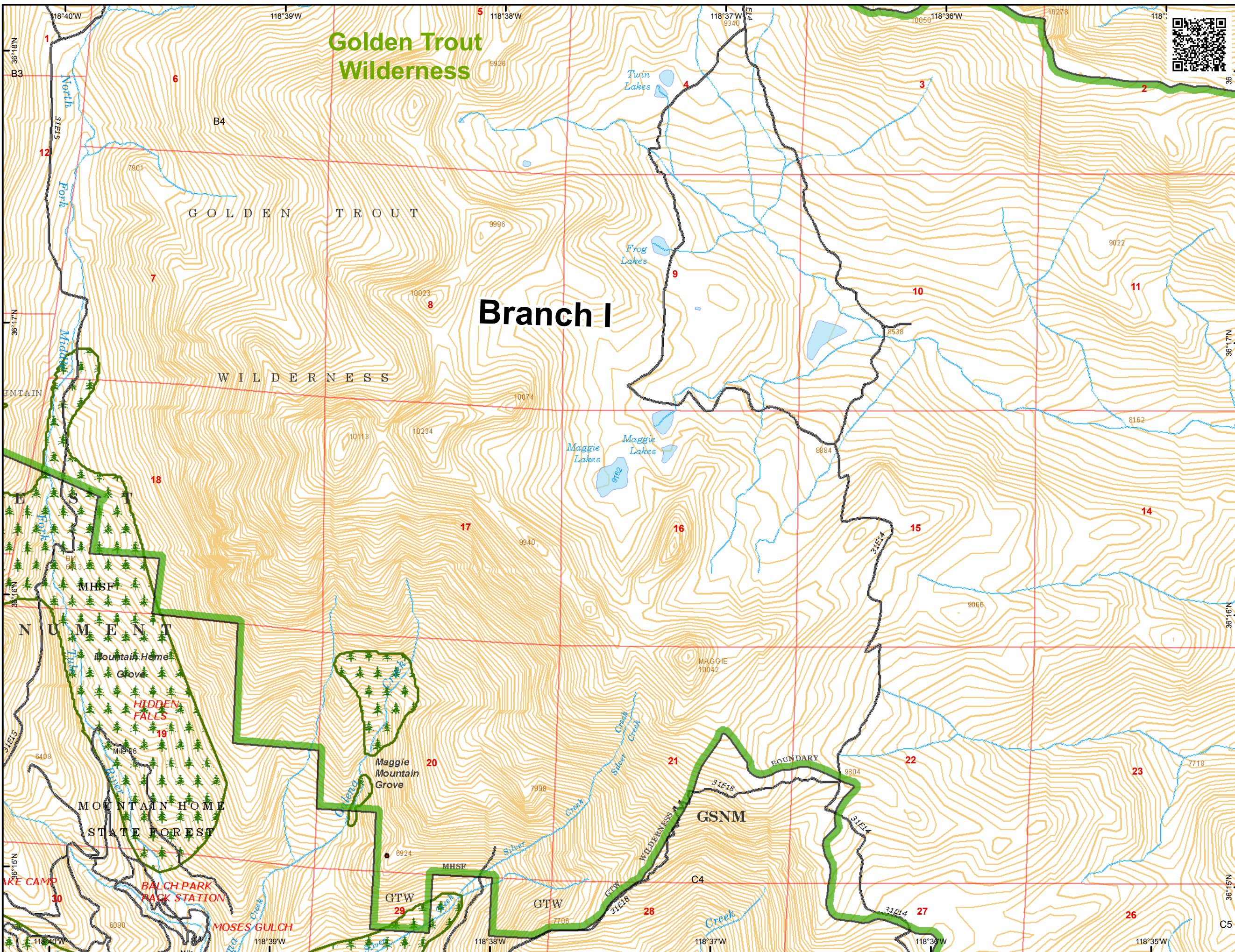


N

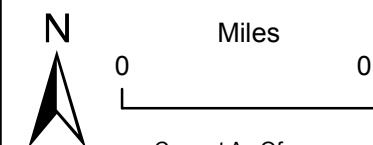
Miles

0 0.5

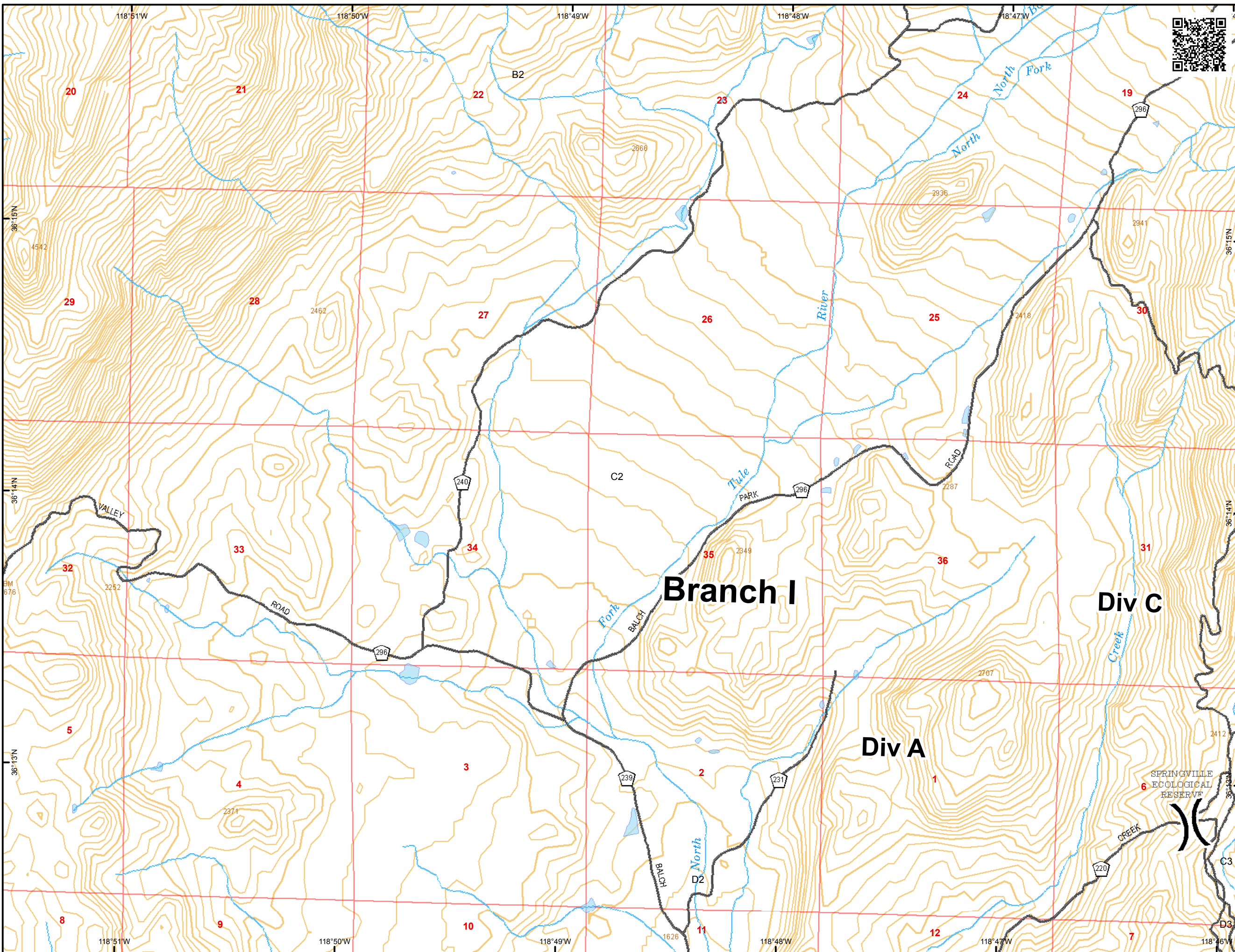
Current As Of:
 9/3/2017 11:27:54 PM



B2	B3	B4	
C2	C3	C4	C5
D2	D3	D4	D5
E2	E3	E4	E5
F2	F3	F4	F5
G2	G3	G4	G5



Current As Of:
 9/3/2017 11:27:54 PM



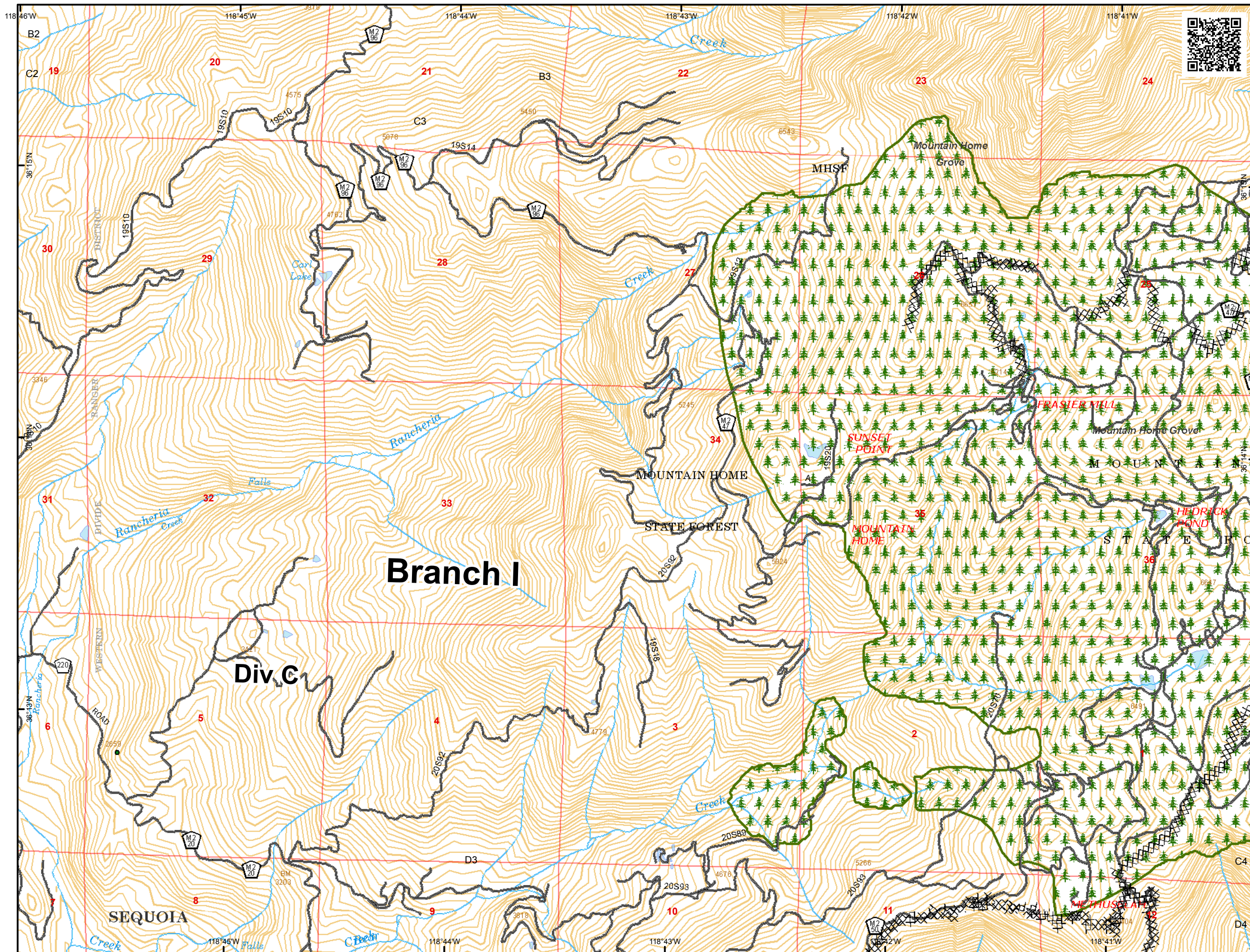


B2	B3	B4	
C2	C3	C4	C5
D2	D3	D4	D5
E2	E3	E4	E5
F2	F3	F4	F5
G2	G3	G4	G5

- XXXXX Completed Dozer Line
- Trail



Current As Of:
 9/3/2017 11:27:54 PM








Branch I

Div. C

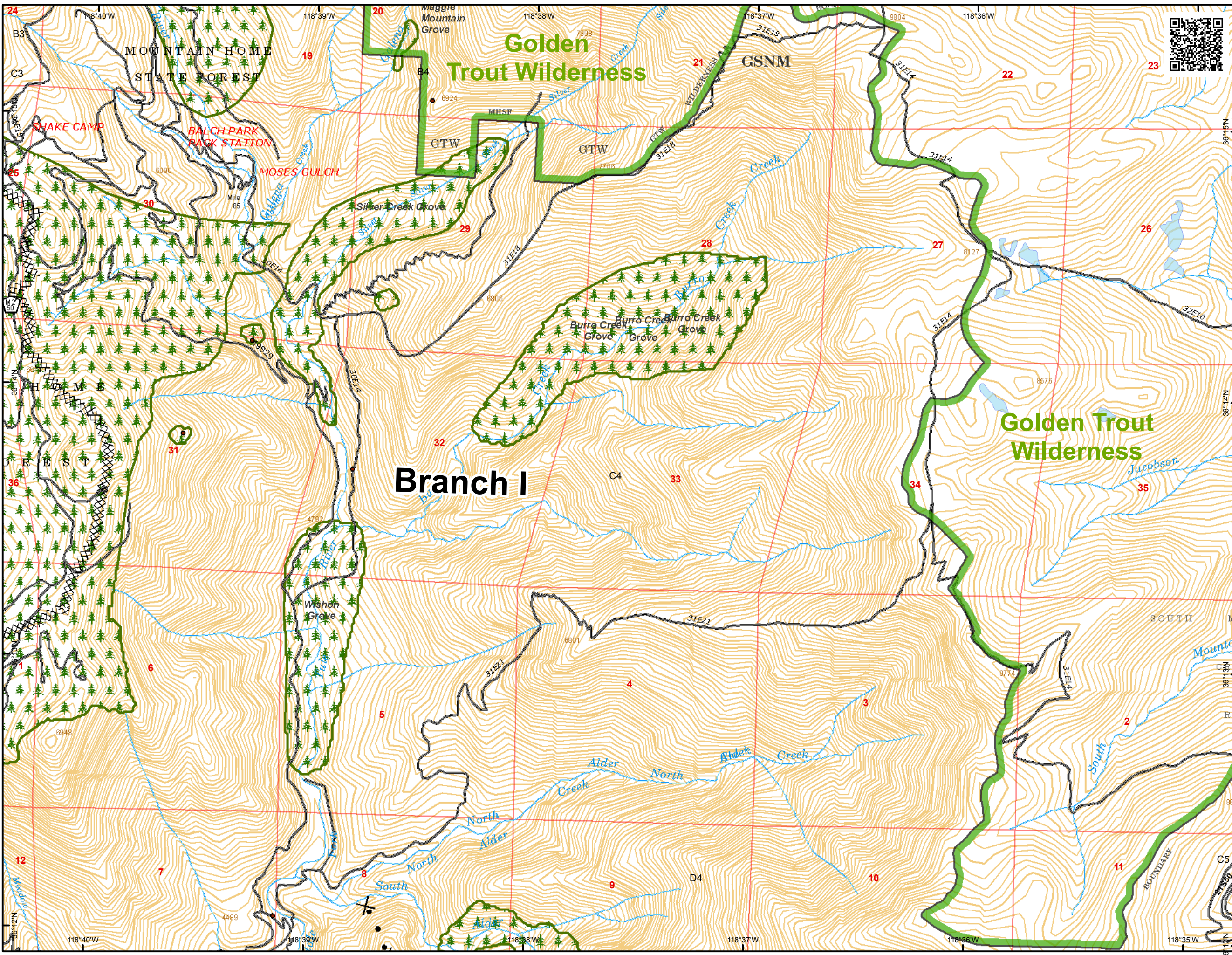
SEQUOIA

B2	B3	B4	
C2	C3	C4	C5
D2	D3	D4	D5
E2	E3	E4	E5
F2	F3	F4	F5
G2	G3	G4	G5

-  Wilderness
-  Completed Dozer Line
-  Proposed Dozer Line
-  Trail




Current As Of:
 9/3/2017 11:27:54 PM



B2	B3	B4	C5
C2	C3	C4	D5
D2	D3	D4	E5
E2	E3	E4	F5
F2	F3	F4	G5
G2	G3	G4	G5

-  Wilderness
-  Trail

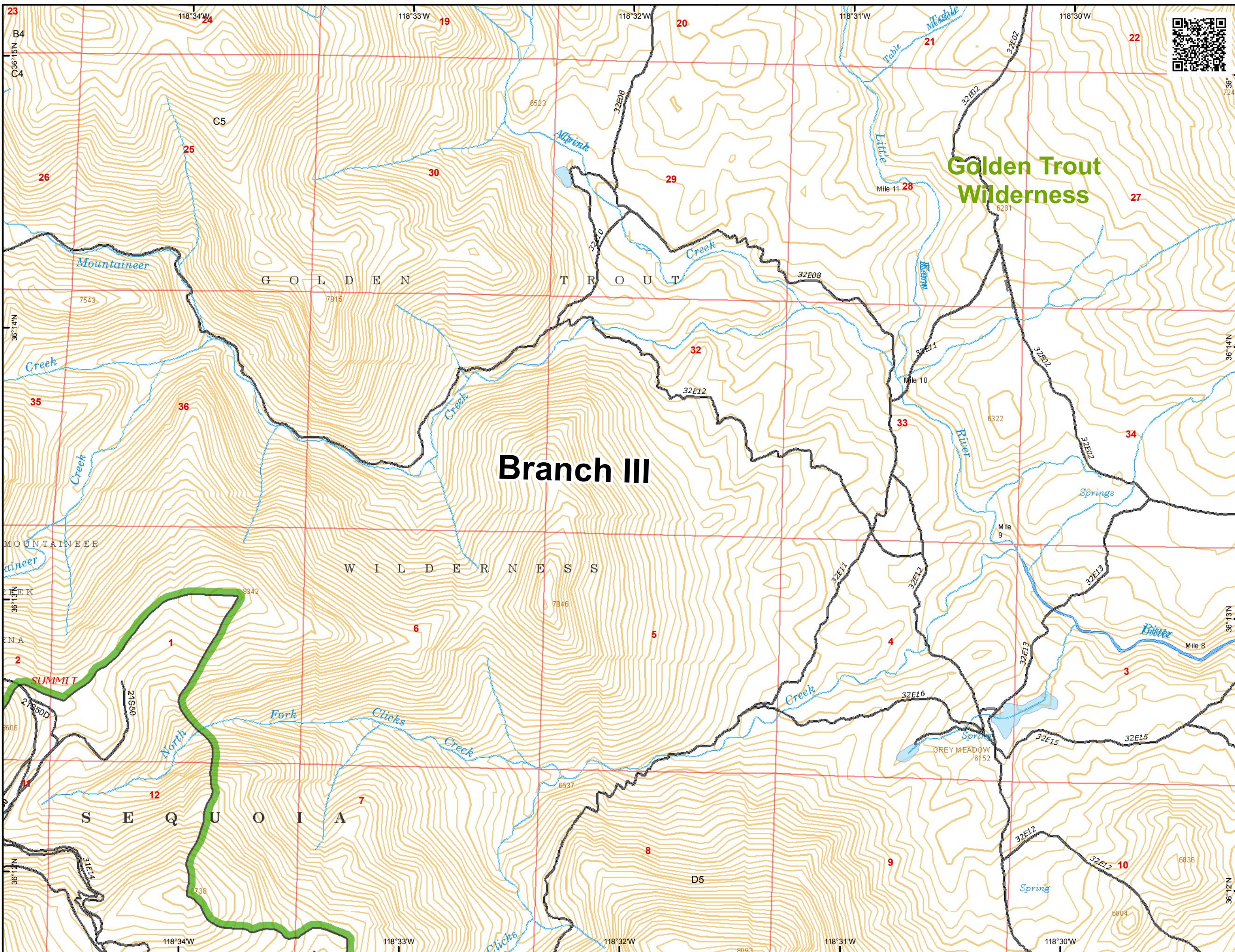


N

Miles


0 0.5

Current As Of:
 9/3/2017 11:27:54 PM



B2	B3	B4	
C2	C3	C4	C5
D2	D3	D4	D5
E2	E3	E4	E5
F2	F3	F4	F5
G2	G3	G4	G5

-  Division Break
-  Uncontrolled Fire Edge
-  Completed Dozer Line

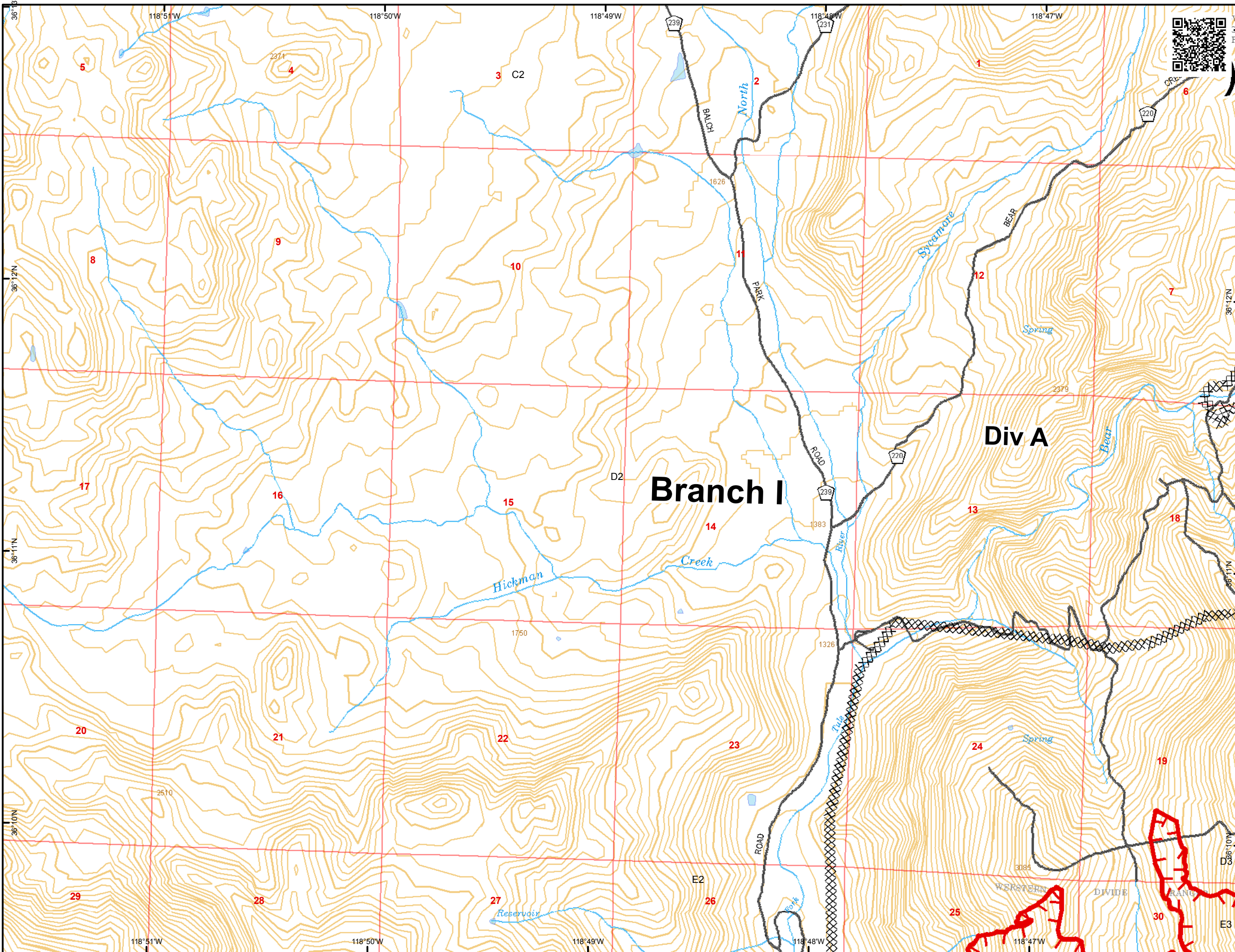


N

Miles

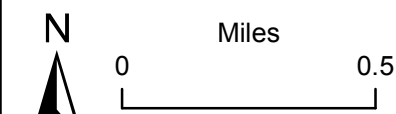
0 ————— 0.5

Current As Of:
9/3/2017 11:27:54 PM

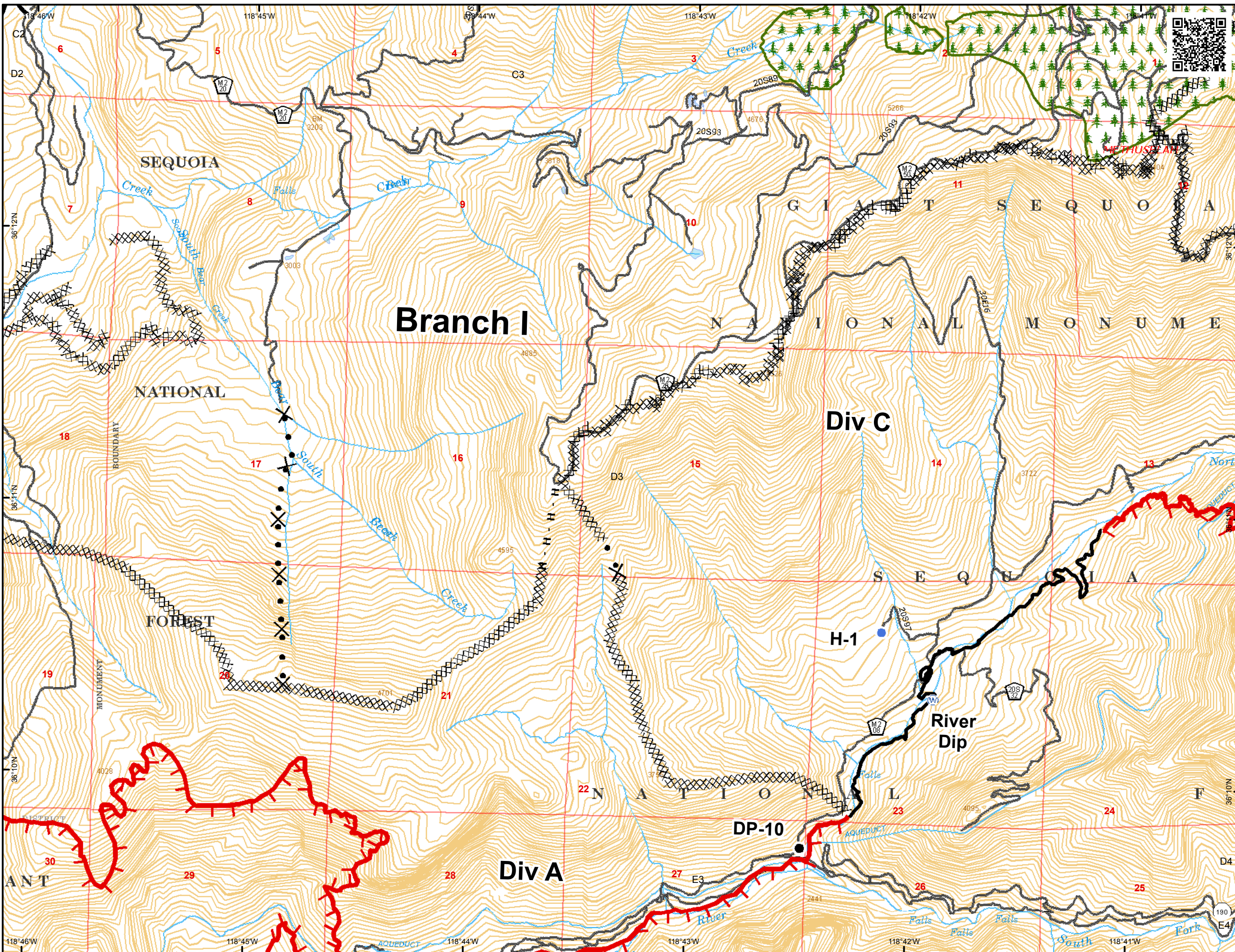


B2	B3	B4	
C2	C3	C4	C5
D2	D3	D4	D5
E2	E3	E4	E5
F2	F3	F4	F5
G2	G3	G4	G5





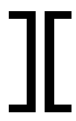





- Drop Point
- Helispot
- ⊕ Water Source
-) Division Break
- ┌ Uncontrolled Fire Edge
- Completed Line
- XXXXX Completed Dozer Line
- H · H · Hand Line
- ⊗ Proposed Dozer Line
- - - Trail









Current As Of:
 9/3/2017 11:27:54 PM



B2	B3	B4	
C2	C3	C4	C5
D2	D3	D4	D5
E2	E3	E4	E5
F2	F3	F4	F5
G2	G3	G4	G5

-  Wilderness
-  Drop Point
-  Spot Fire
-  Water Source
-  Branch Break
-  Uncontrolled Fire Edge
-  R · R · Road as Completed Line
-  Completed Dozer Line
-  Proposed Dozer Line
-  Trail

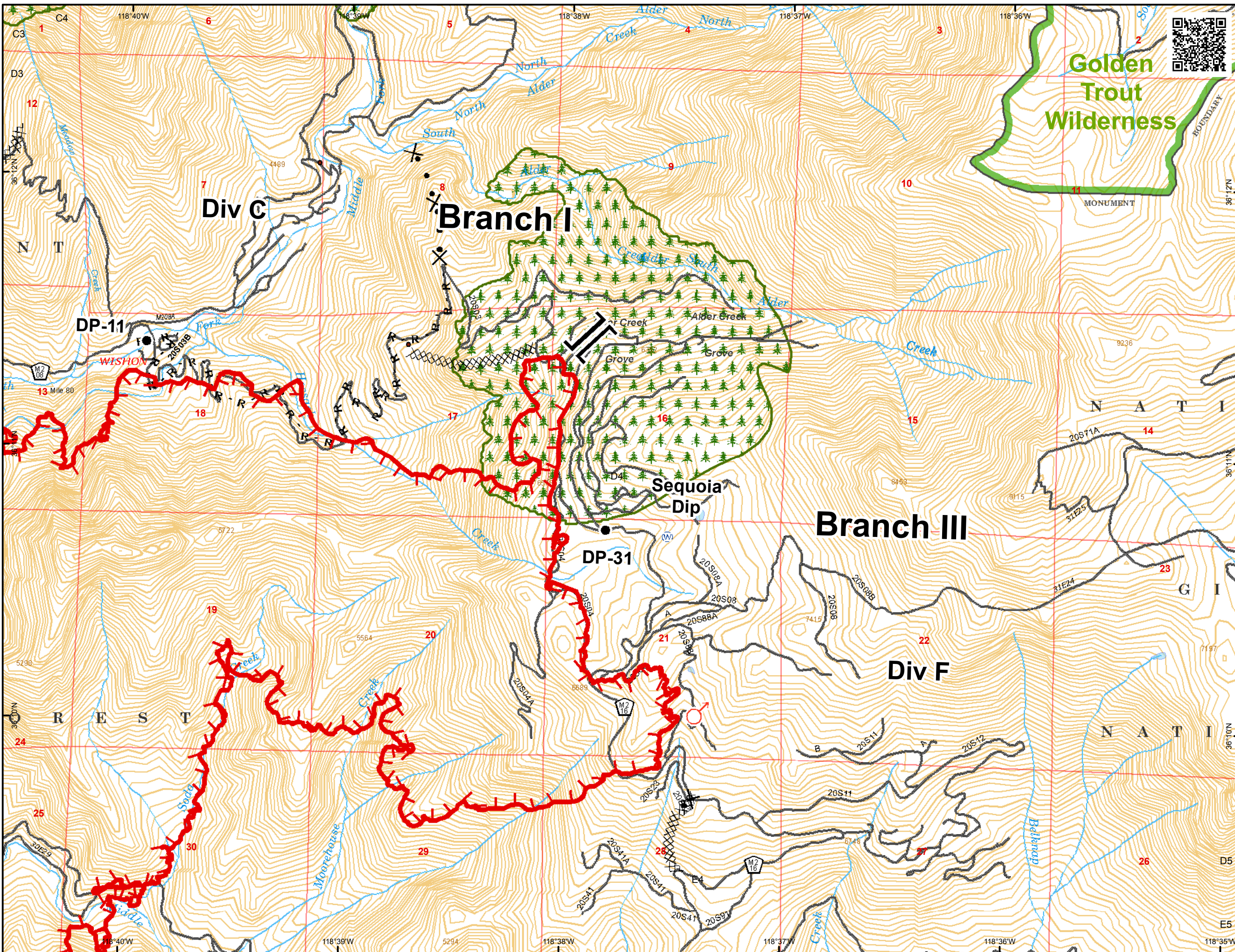











Miles






0 0.5

Current As Of:
9/3/2017 11:27:54 PM




B2	B3	B4	
C2	C3	C4	C5
D2	D3	D4	D5
E2	E3	E4	E5
F2	F3	F4	F5
G2	G3	G4	G5


-  Wilderness
-  Proposed Dozer Line
-  Trail

N

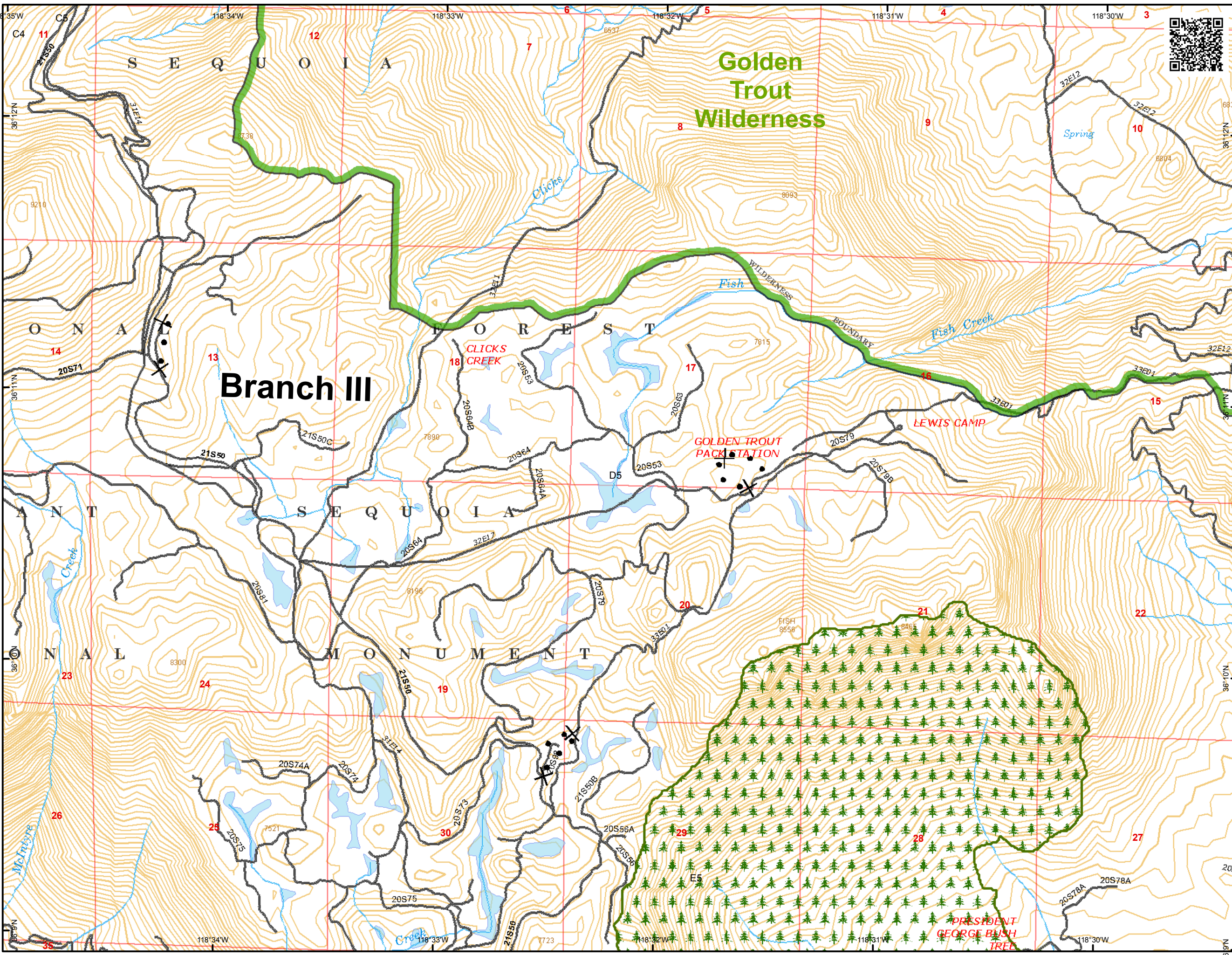


Miles




0 0.5

Current As Of:
9/3/2017 11:27:54 PM



B2	B3	B4	
C2	C3	C4	C5
D2	D3	D4	D5
E2	E3	E4	E5
F2	F3	F4	F5
G2	G3	G4	G5

- Drop Point
- || Branch Break
- ┌ Uncontrolled Fire Edge
- Completed Line
- R · R · Road as Completed Line
- XXXXX Completed Dozer Line
- ⊗ Proposed Dozer Line

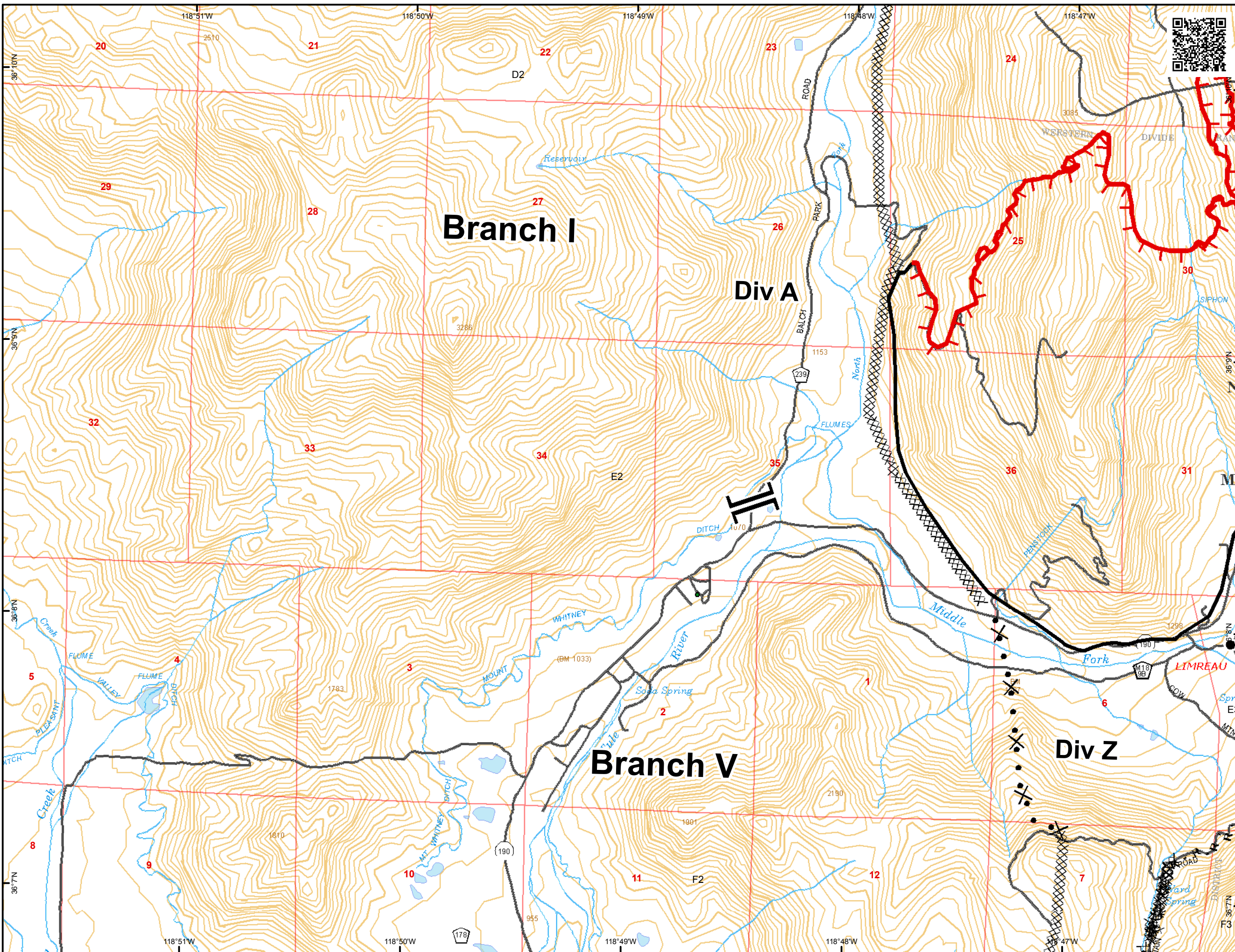


N

Miles

0 0.5

Current As Of:
9/3/2017 11:27:54 PM



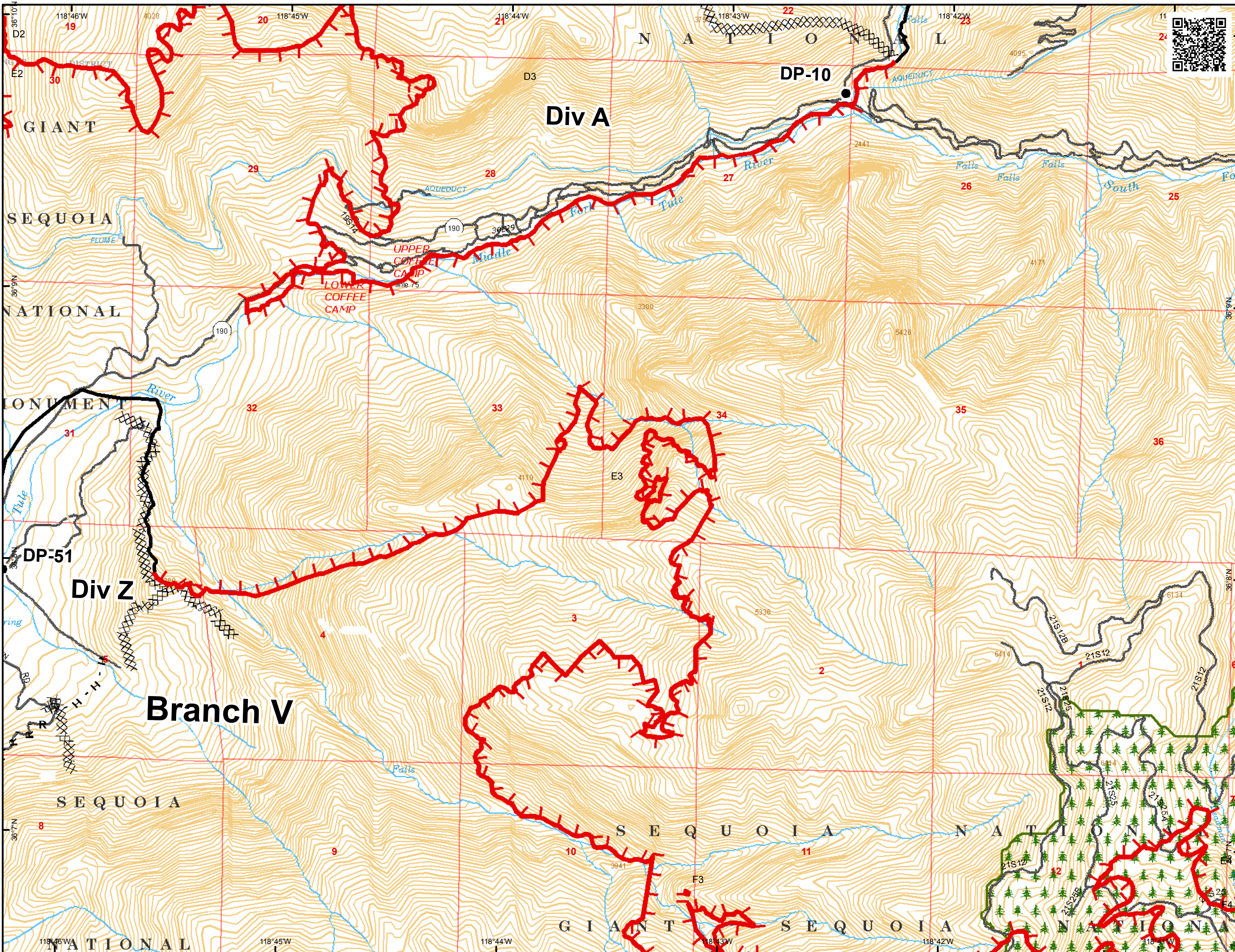
B2	B3	B4	
C2	C3	C4	C5
D2	D3	D4	D5
E2	E3	E4	E5
F2	F3	F4	F5
G2	G3	G4	G5

- Drop Point
- Uncontrolled Fire Edge
- Completed Line
- R - R - Road as Completed Line
- Completed Dozer Line
- H - H - Hand Line
- Proposed Dozer Line
- Trail
- BIA Tule River


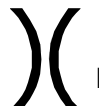






Miles






0 0.5


Current As Of:
9/3/2017 11:27:54 PM



B2	B3	B4	
C2	C3	C4	C5
D2	D3	D4	D5
E2	E3	E4	E5
F2	F3	F4	F5
G2	G3	G4	G5

-  Drop Point
-  Division Break
-  Branch Break
-  Uncontrolled Fire Edge
-  Completed Dozer Line
-  Proposed Dozer Line
-  Trail
-  BIA Tule River

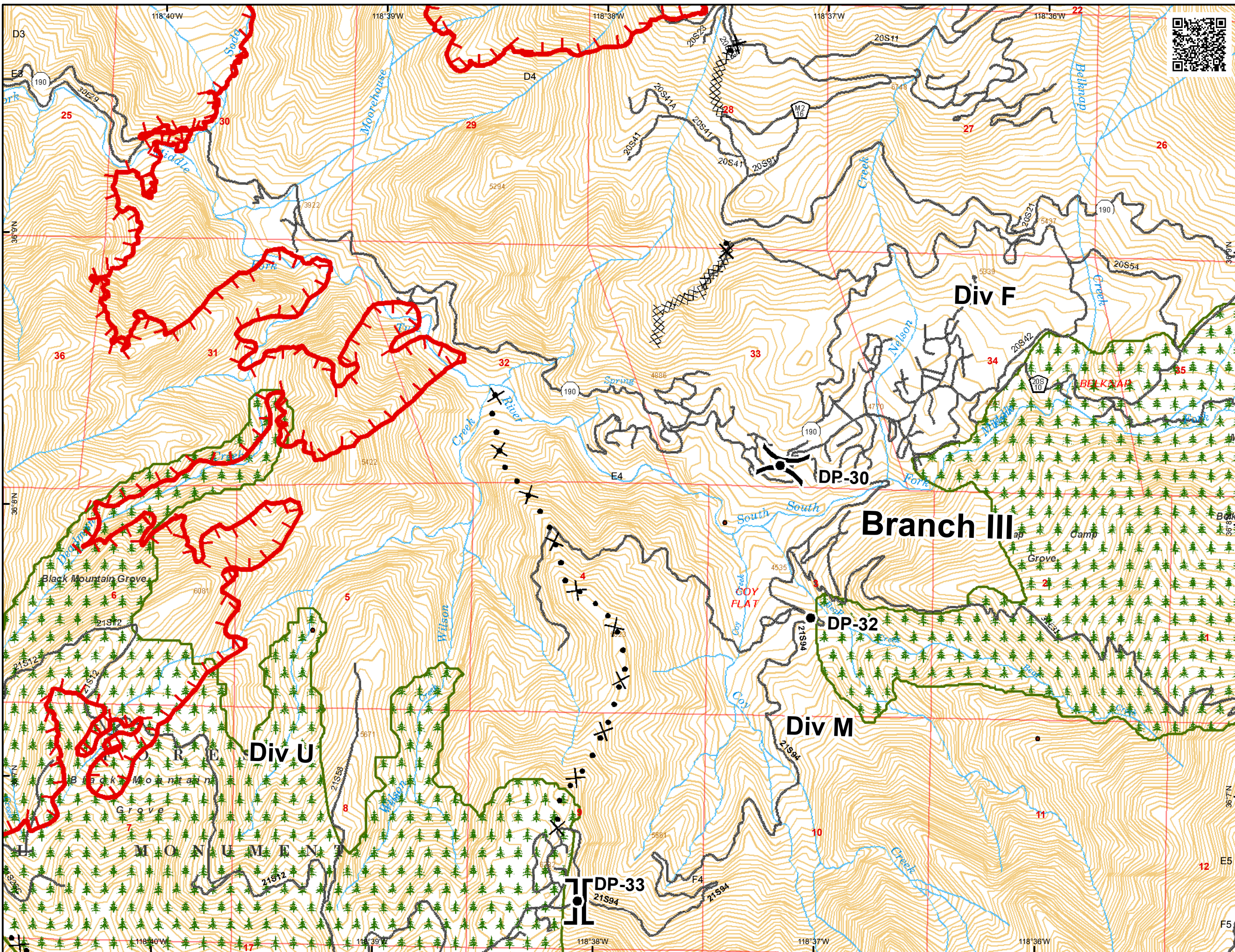










Miles


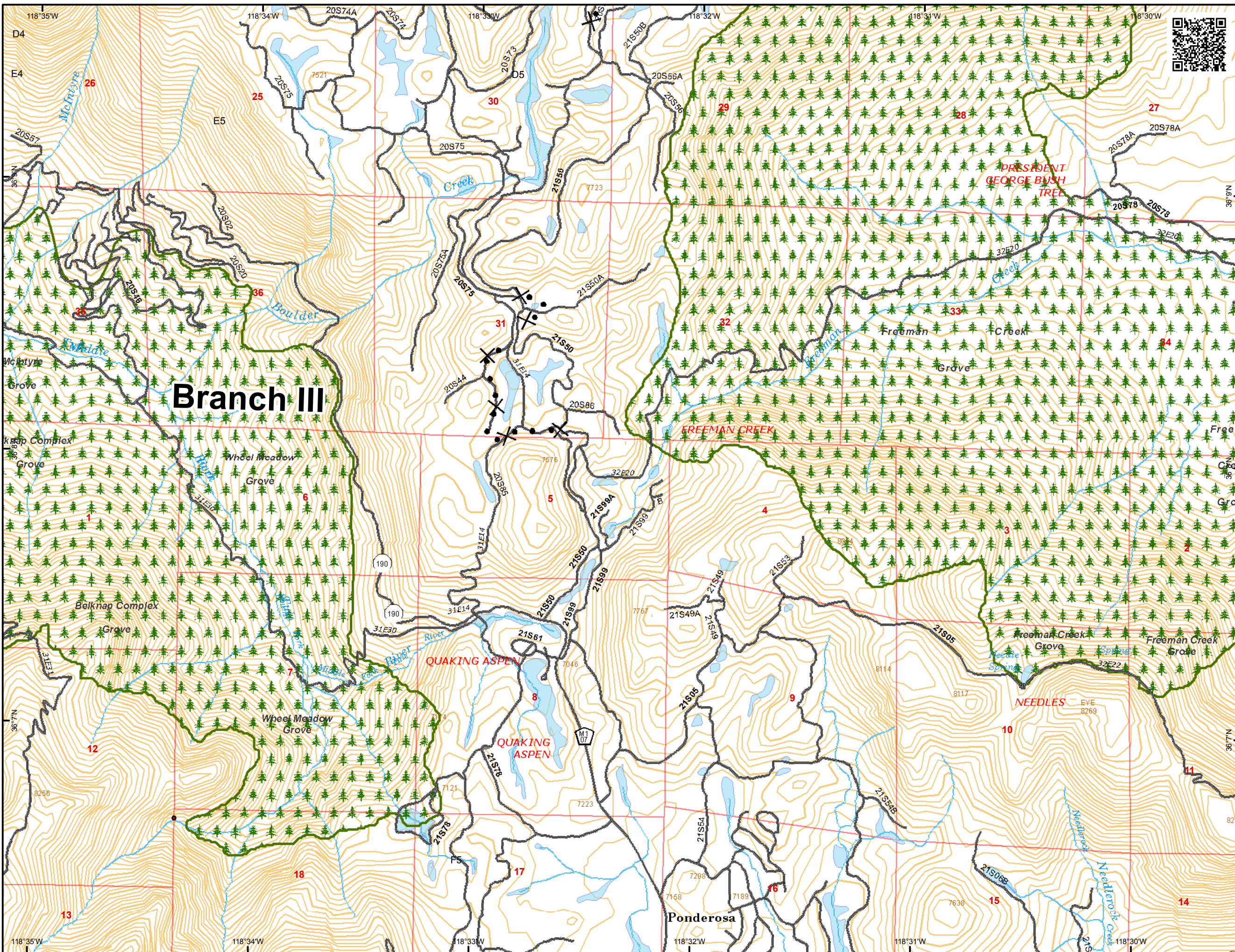
0 0.5

Current As Of:
9/3/2017 11:27:54 PM



B2	B3	B4	
C2	C3	C4	C5
D2	D3	D4	D5
E2	E3	E4	E5
F2	F3	F4	F5
G2	G3	G4	G5

-  Proposed Dozer Line
-  Trail



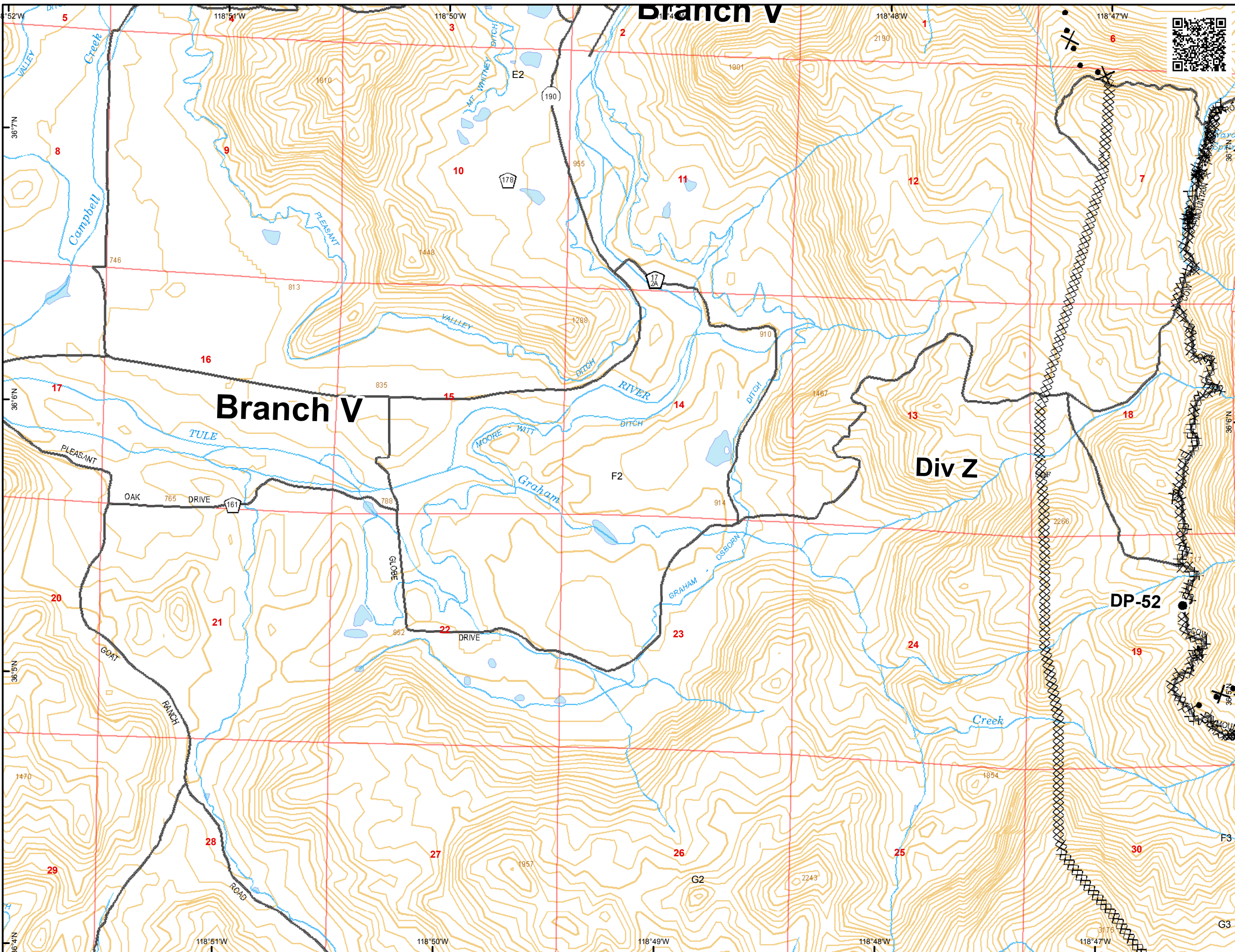
Current As Of:
 9/3/2017 11:27:54 PM

B2	B3	B4	
C2	C3	C4	C5
D2	D3	D4	D5
E2	E3	E4	E5
F2	F3	F4	F5
G2	G3	G4	G5








- Drop Point
- R - R - Road as Completed Line
- XXXXX Completed Dozer Line
- ⊗ Proposed Dozer Line








Current As Of:
 9/3/2017 11:27:54 PM




B2	B3	B4	
C2	C3	C4	C5
D2	D3	D4	D5
E2	E3	E4	E5
F2	F3	F4	F5
G2	G3	G4	G5


-  Division Break
-  Uncontrolled Fire Edge
-  R · R · Road as Completed Line
-  XXXXX Completed Dozer Line
-  H · H · Hand Line
-  X · • Proposed Dozer Line
-  BIA Tule River

N

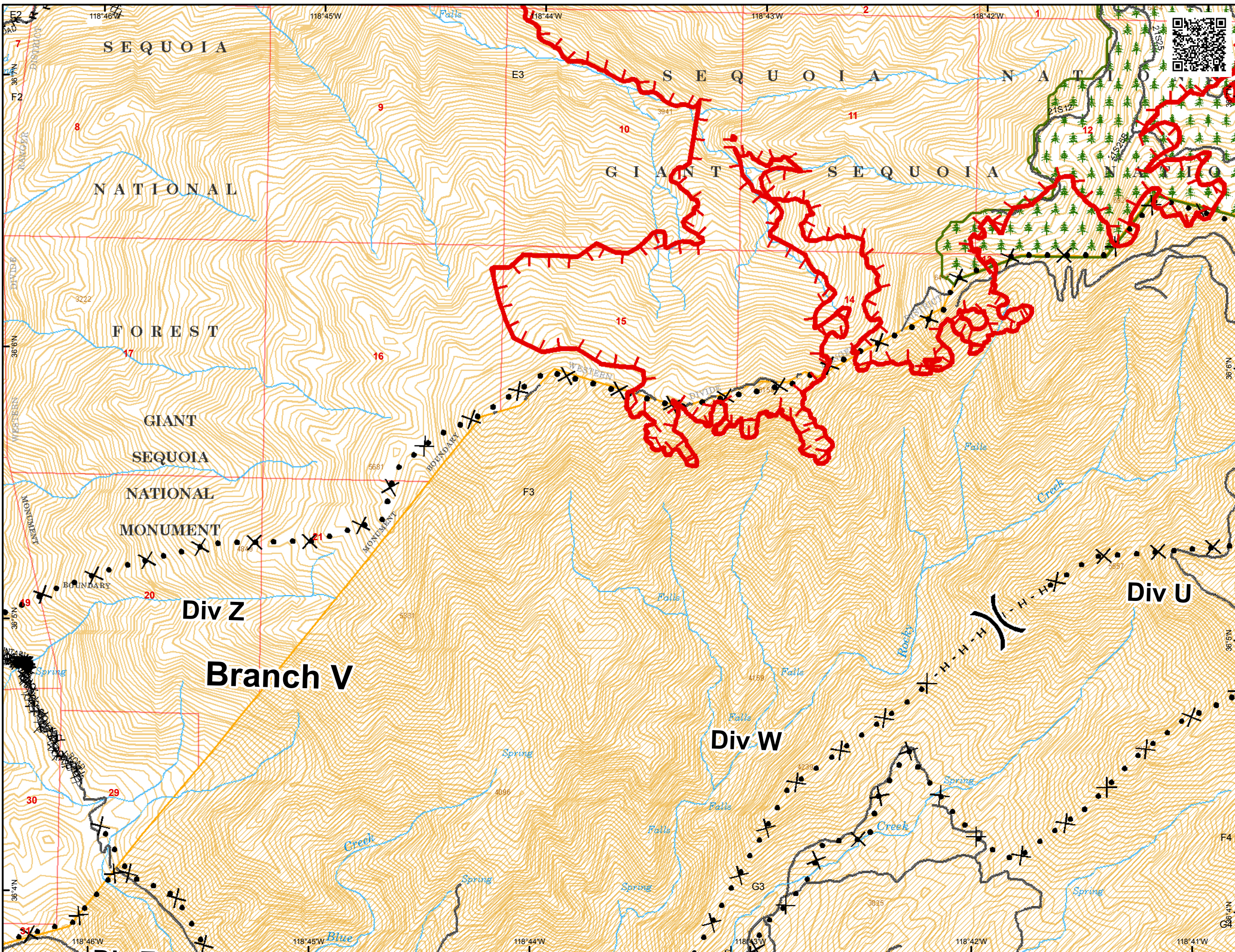


Miles



0 0.5

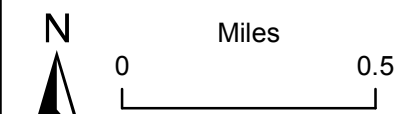
Current As Of:
 9/3/2017 11:27:54 PM



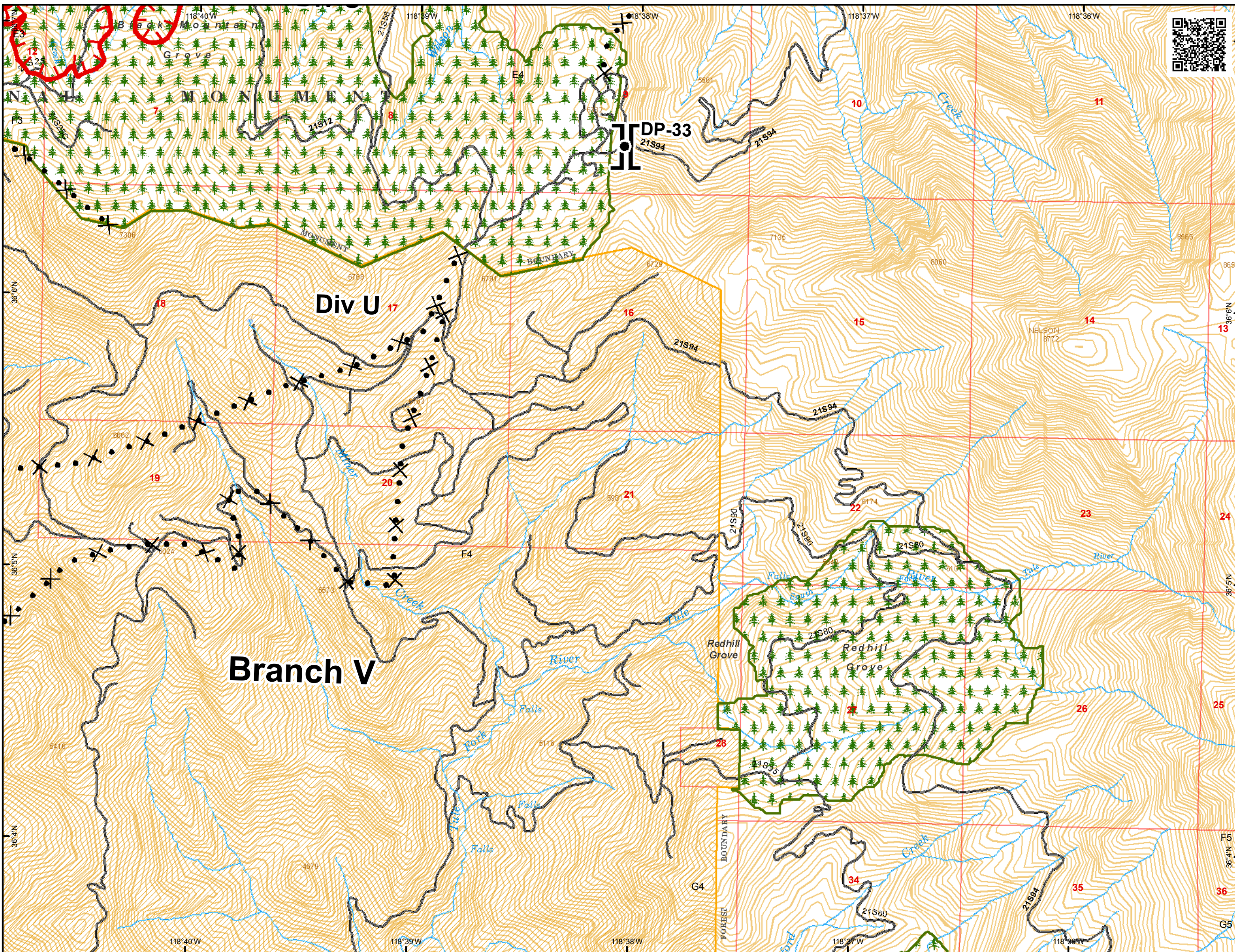


B2	B3	B4	
C2	C3	C4	C5
D2	D3	D4	D5
E2	E3	E4	E5
F2	F3	F4	F5
G2	G3	G4	G5


- Drop Point
- Branch Break
- Uncontrolled Fire Edge
- Proposed Dozer Line
- BIA Tule River

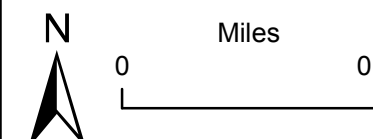


Current As Of:
 9/3/2017 11:27:54 PM

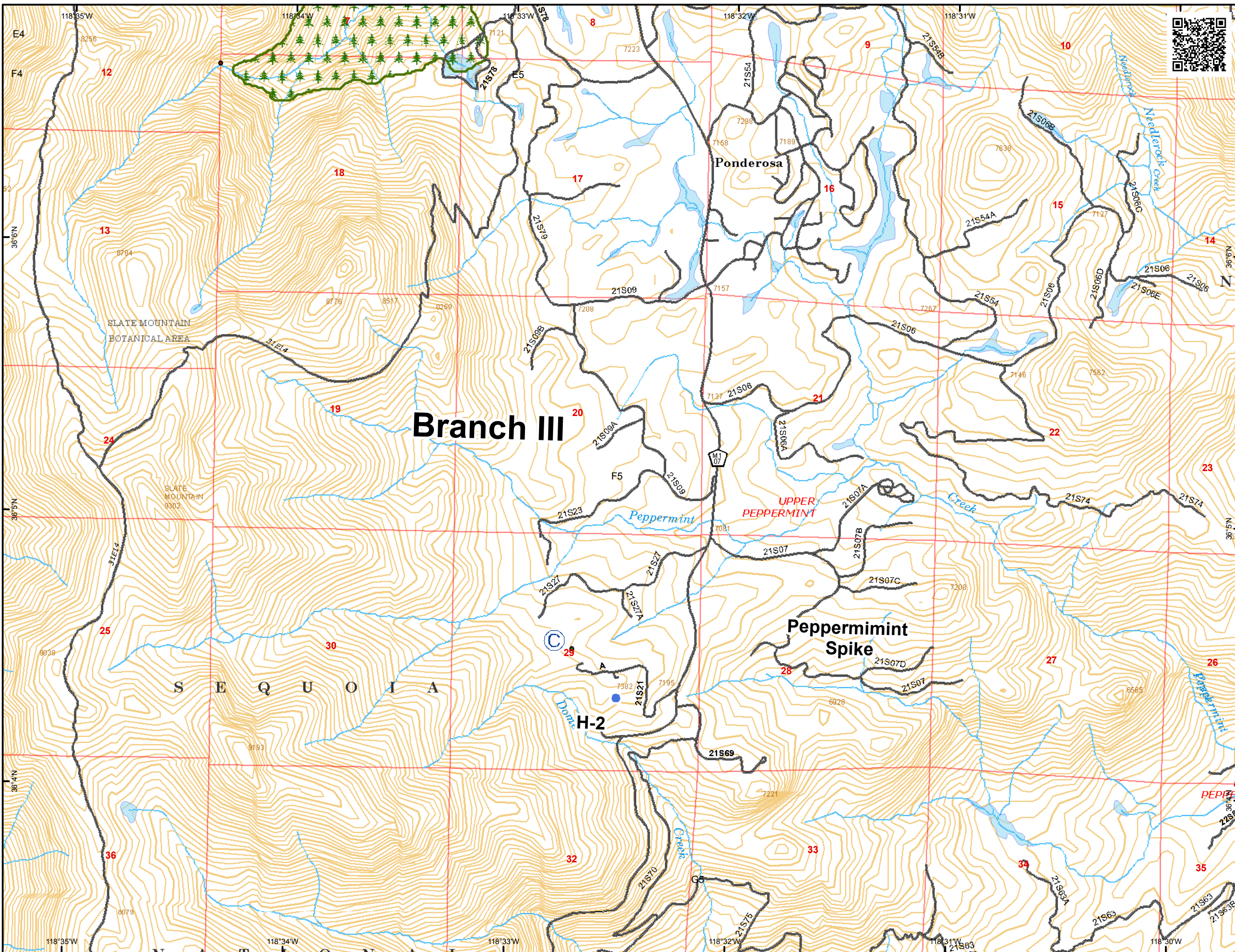


B2	B3	B4	
C2	C3	C4	C5
D2	D3	D4	D5
E2	E3	E4	E5
F2	F3	F4	F5
G2	G3	G4	G5

-  Camp
-  Helispot
-  Trail

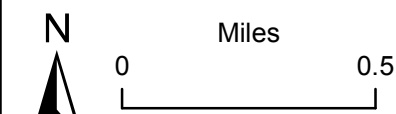


Current As Of:
 9/3/2017 11:27:54 PM

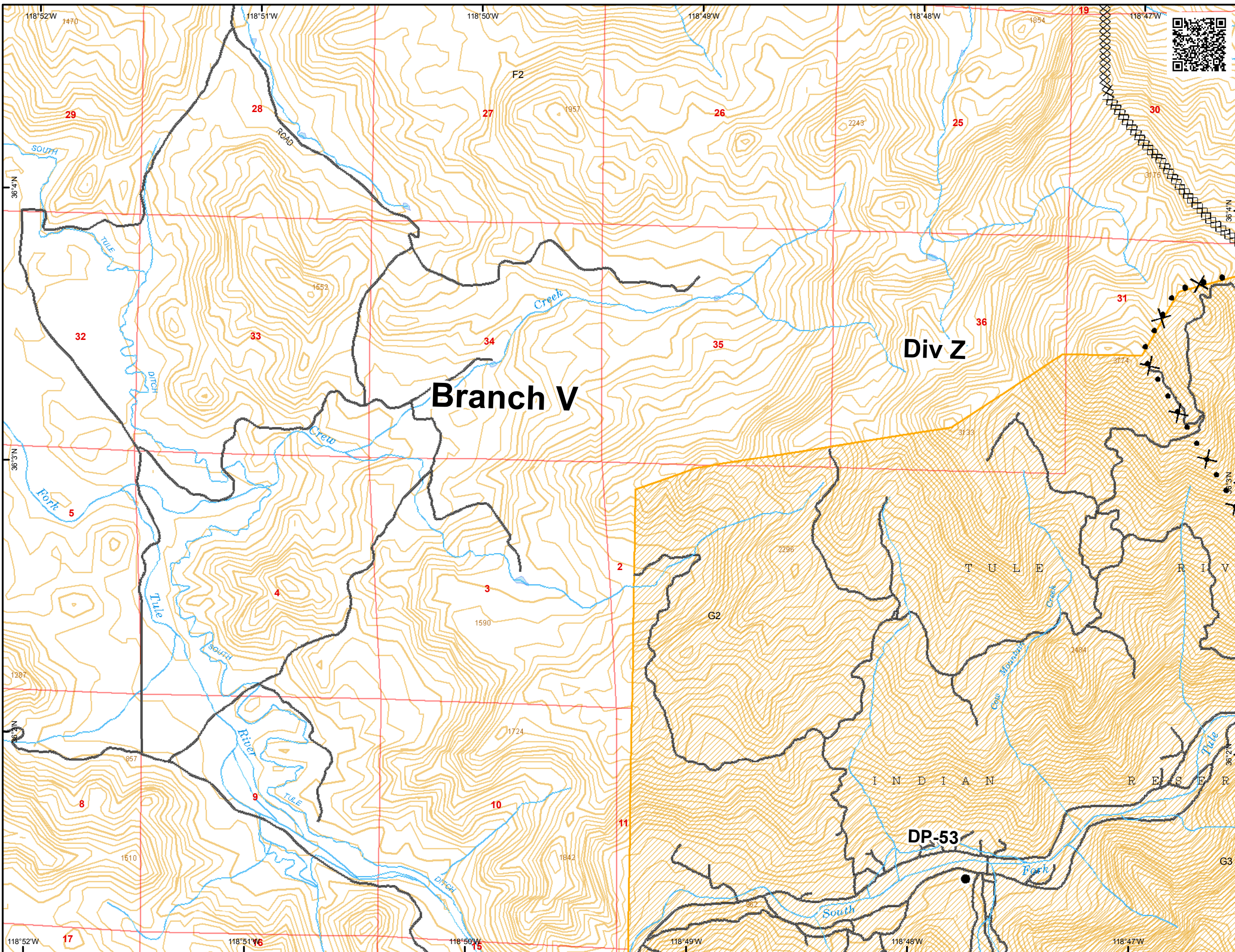


B2	B3	B4	
C2	C3	C4	C5
D2	D3	D4	D5
E2	E3	E4	E5
F2	F3	F4	F5
G2	G3	G4	G5

- Drop Point
- XXXXX Completed Dozer Line
- ⊗ Proposed Dozer Line
- ▨ BIA Tule River



Current As Of:
 9/3/2017 11:27:54 PM





B2	B3	B4	
C2	C3	C4	C5
D2	D3	D4	D5
E2	E3	E4	E5
F2	F3	F4	F5
G2	G3	G4	G5

Water Source

Division Break

Completed Dozer Line

Hand Line

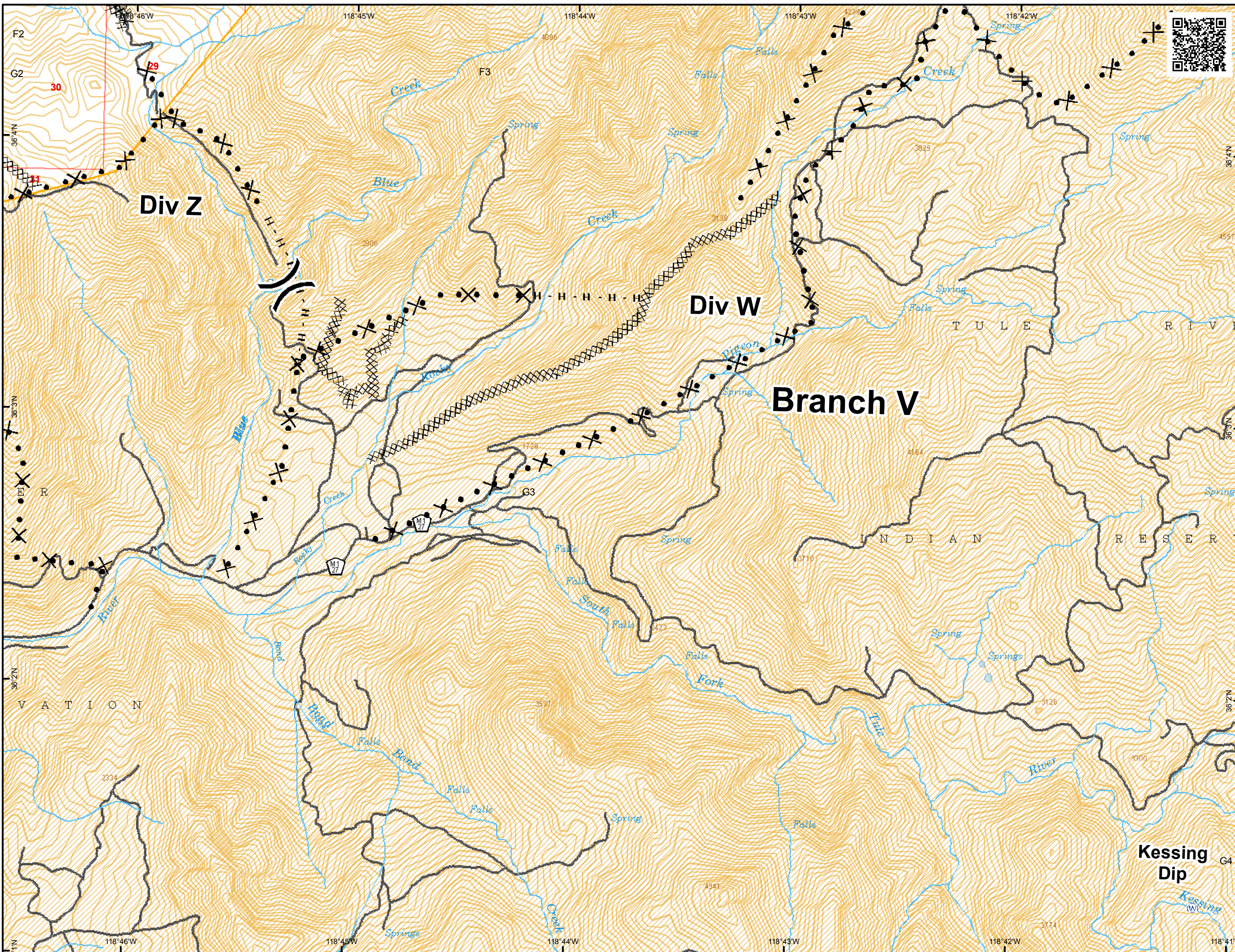
Proposed Dozer Line

BIA Tule River




Miles
 0 0.5

Current As Of:
 9/3/2017 11:27:54 PM

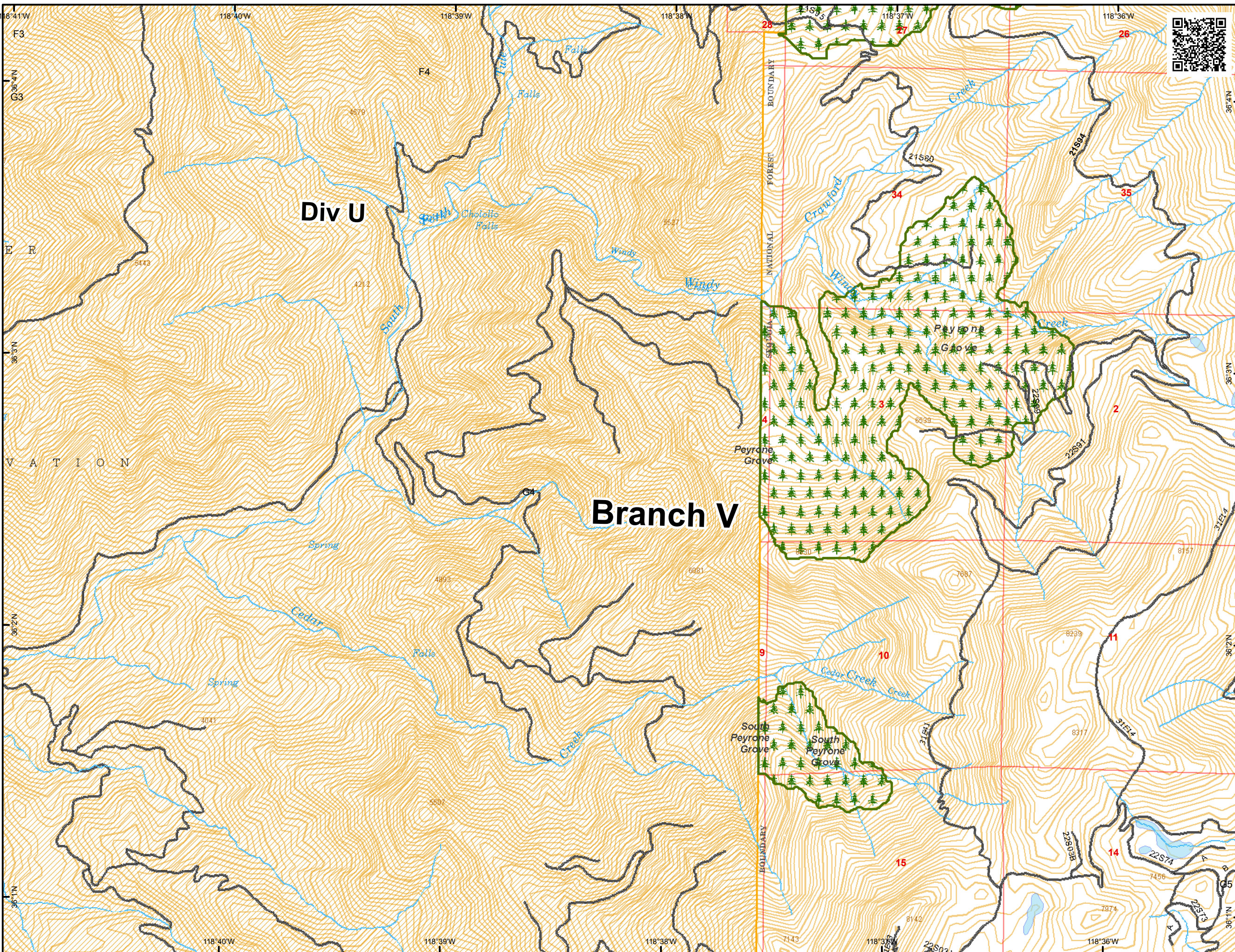


B2	B3	B4	
C2	C3	C4	C5
D2	D3	D4	D5
E2	E3	E4	E5
F2	F3	F4	F5
G2	G3	G4	G5

- Trail
-  BIA Tule River



N
 0 Miles 0.5
 Current As Of:
 9/3/2017 11:27:54 PM



B2	B3	B4	
C2	C3	C4	C5
D2	D3	D4	D5
E2	E3	E4	E5
F2	F3	F4	F5
G2	G3	G4	G5

--- Trail



Miles
0 0.5

Current As Of:
9/3/2017 11:27:54 PM

