

**IAP Day Shift
Pier Incident
CA-SQF-002385
September 5, 2017**

Index Page

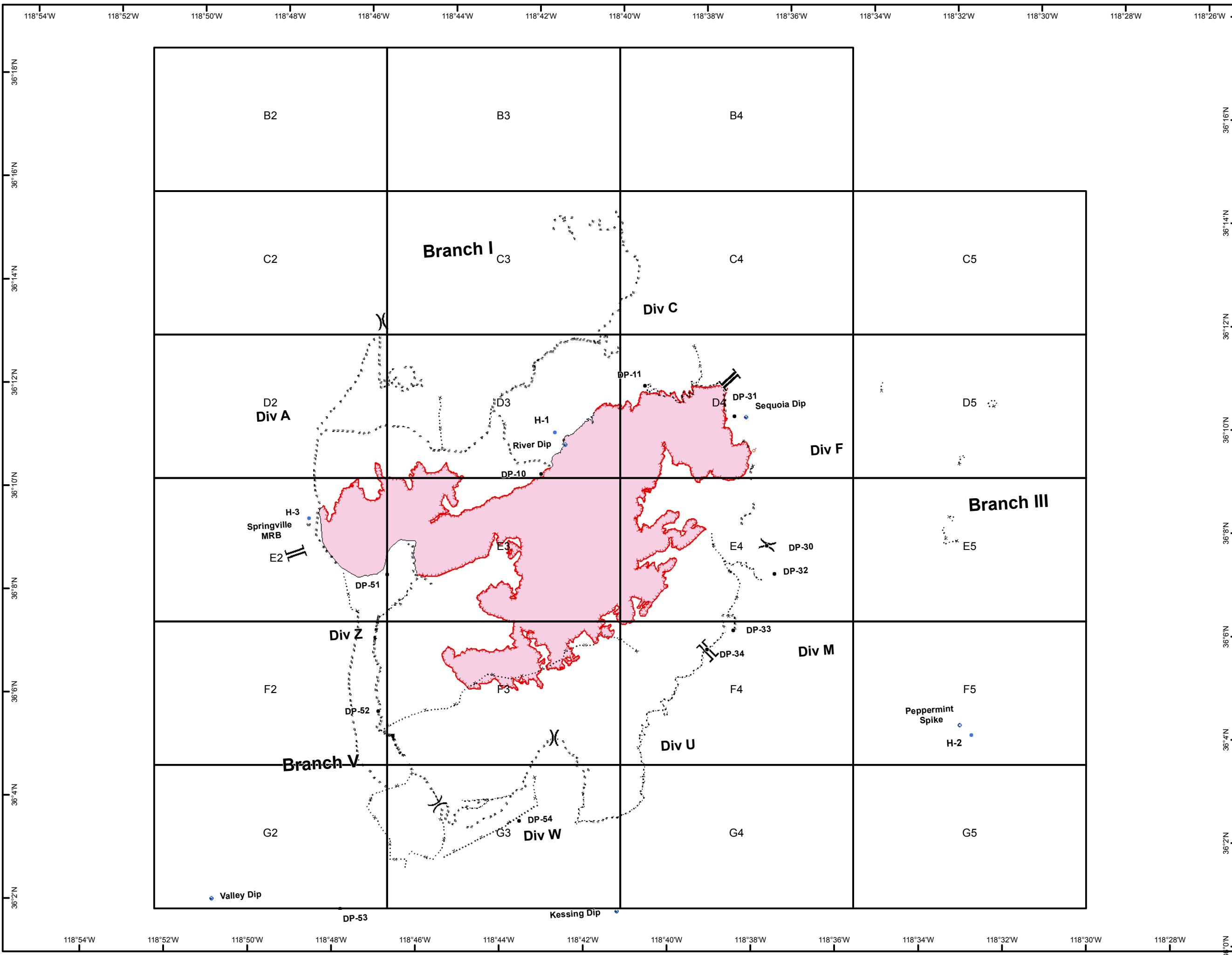


- Camp
- Drop Point
- Helispot
- Retardant/Mud Pit
- Spot Fire
- Water Source
- Division Break
- Branch Break
- Uncontrolled Fire Edge
- Completed Line
- Road as Completed Line
- Completed Dozer Line
- Hand Line
- Proposed Dozer Line
- Wildfire Daily Fire Perimeter



NAD83

Current As Of:
9/4/2017 11:00:55 PM



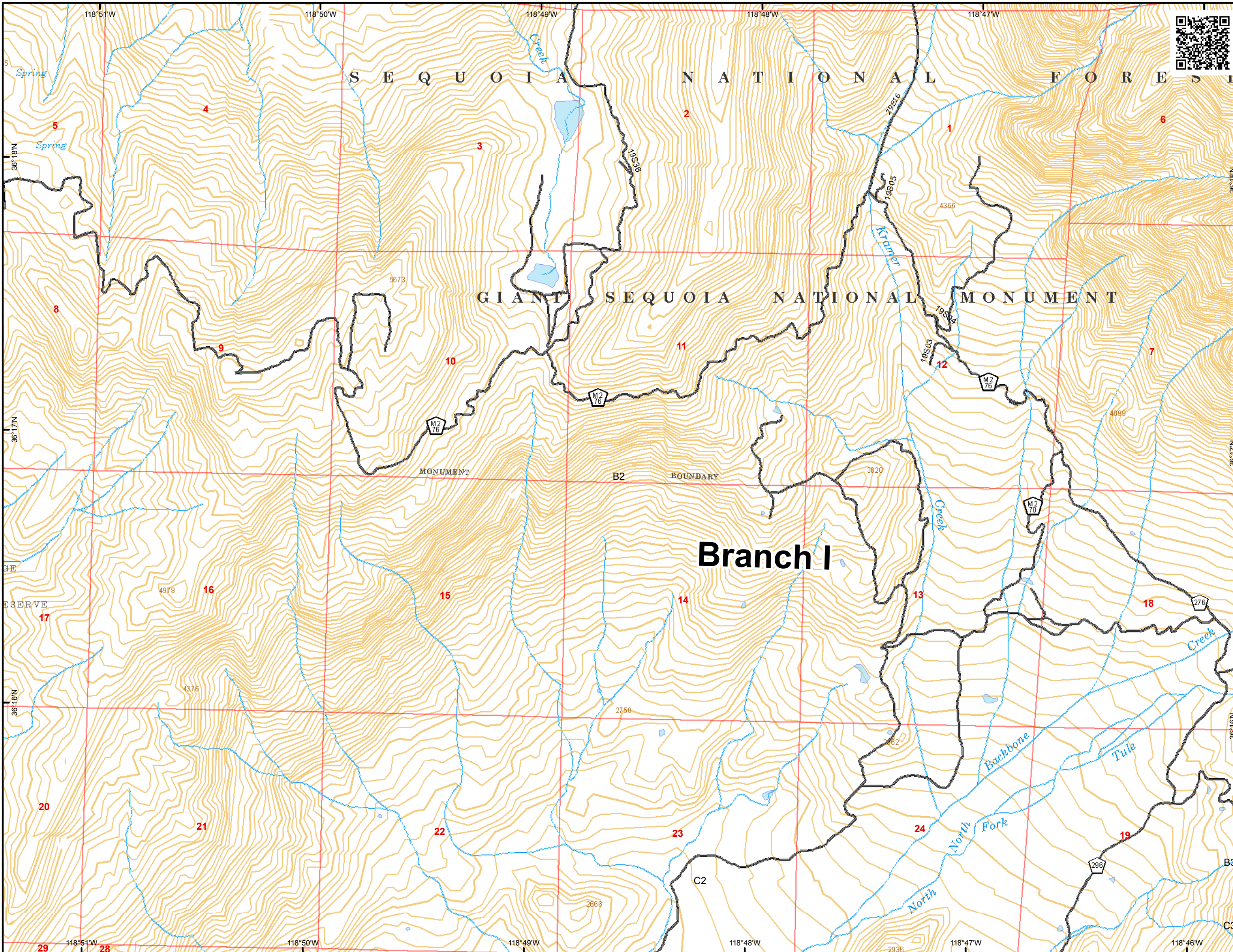
B2	B3	B4	
C2	C3	C4	C5
D2	D3	D4	D5
E2	E3	E4	E5
F2	F3	F4	F5
G2	G3	G4	G5

--- Trail




Miles
 0 0.5

Current As Of:
 9/4/2017 10:52:25 PM



B2	B3	B4	
C2	C3	C4	C5
D2	D3	D4	D5
E2	E3	E4	E5
F2	F3	F4	F5
G2	G3	G4	G5

-  Wilderness
-  Trail

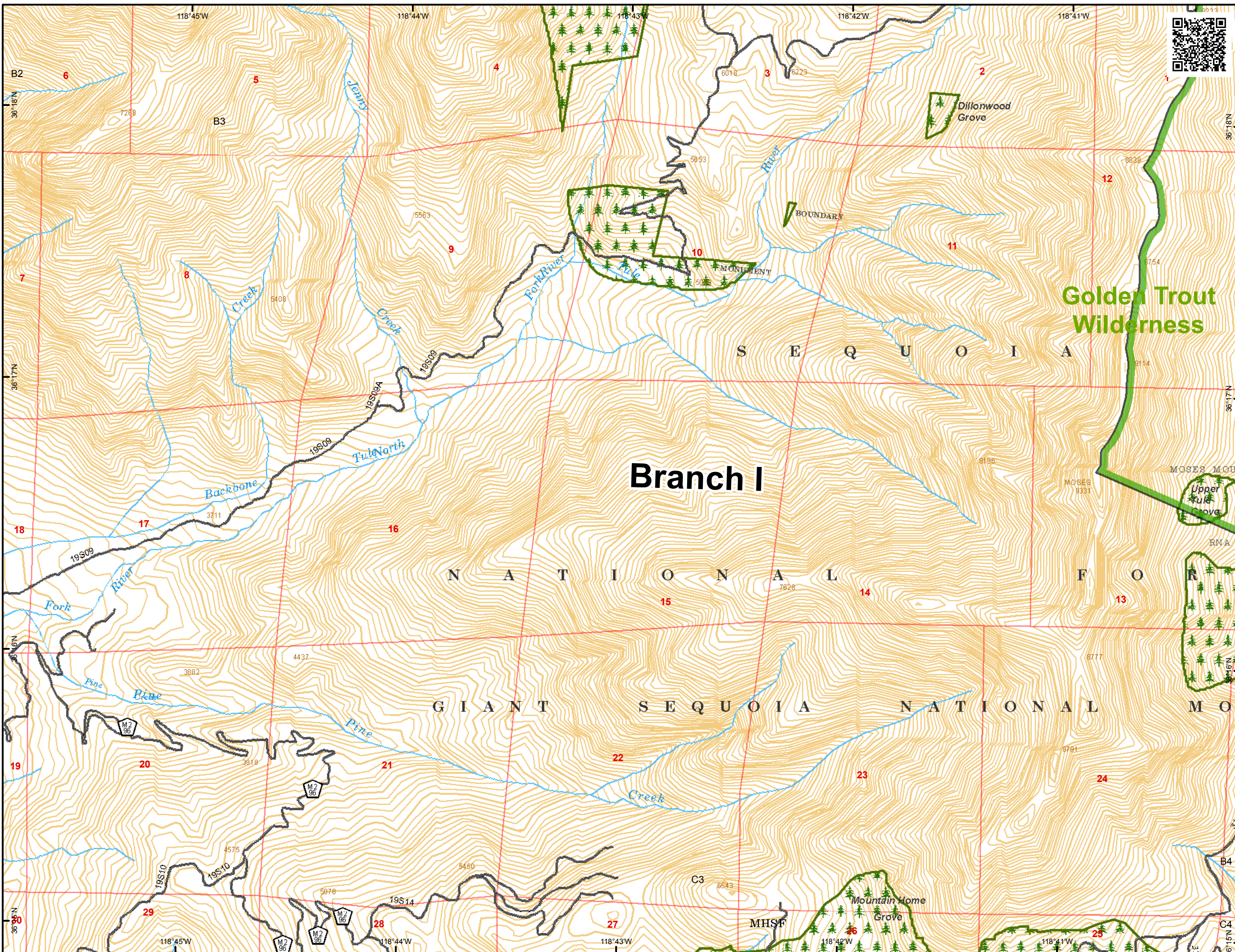


N

Miles


0 0.5

Current As Of:
 9/4/2017 10:52:25 PM



B2	B3	B4	
C2	C3	C4	C5
D2	D3	D4	D5
E2	E3	E4	E5
F2	F3	F4	F5
G2	G3	G4	G5

-  Wilderness
-  Trail

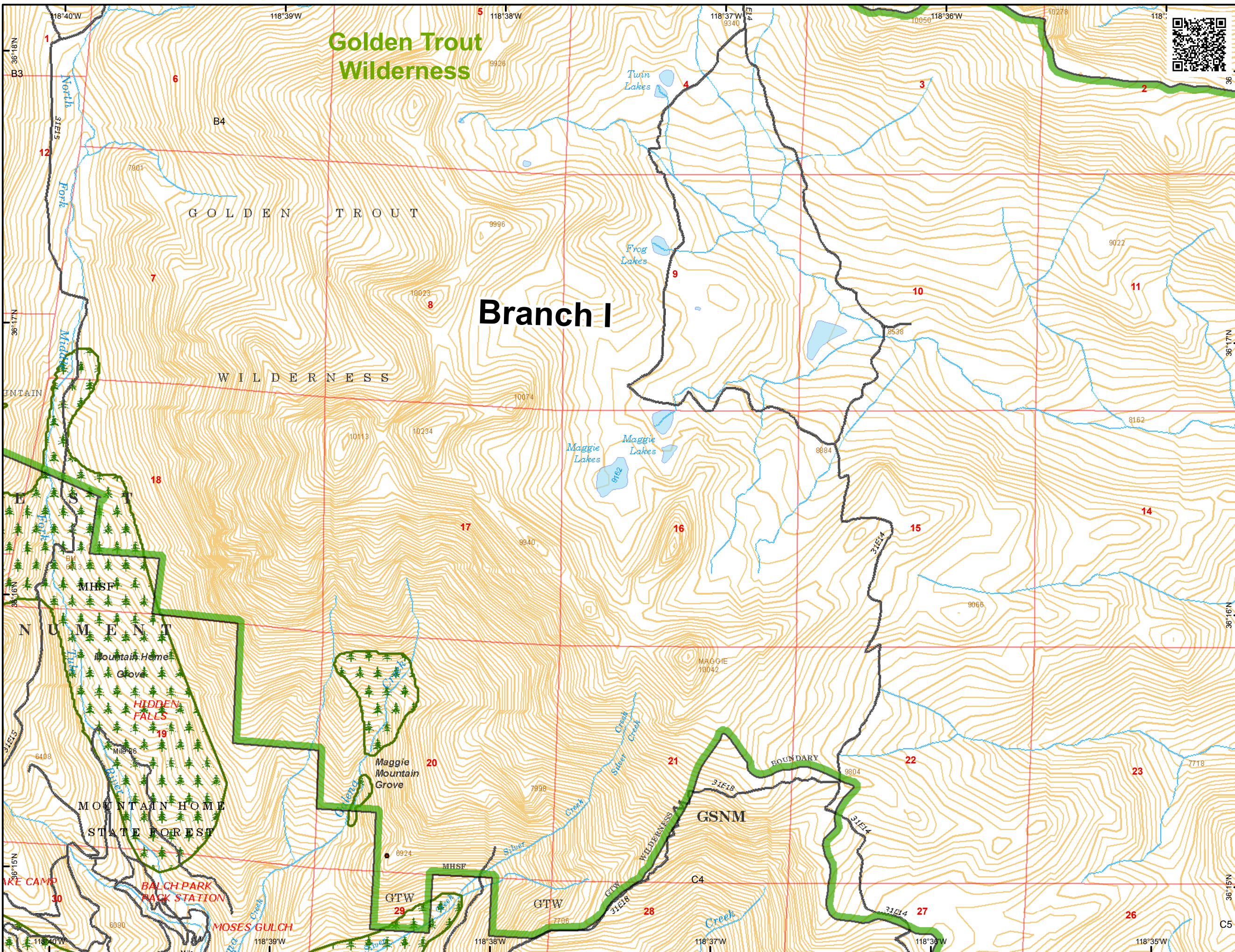


N

Miles

0 0.5


Current As Of:
9/4/2017 10:52:25 PM



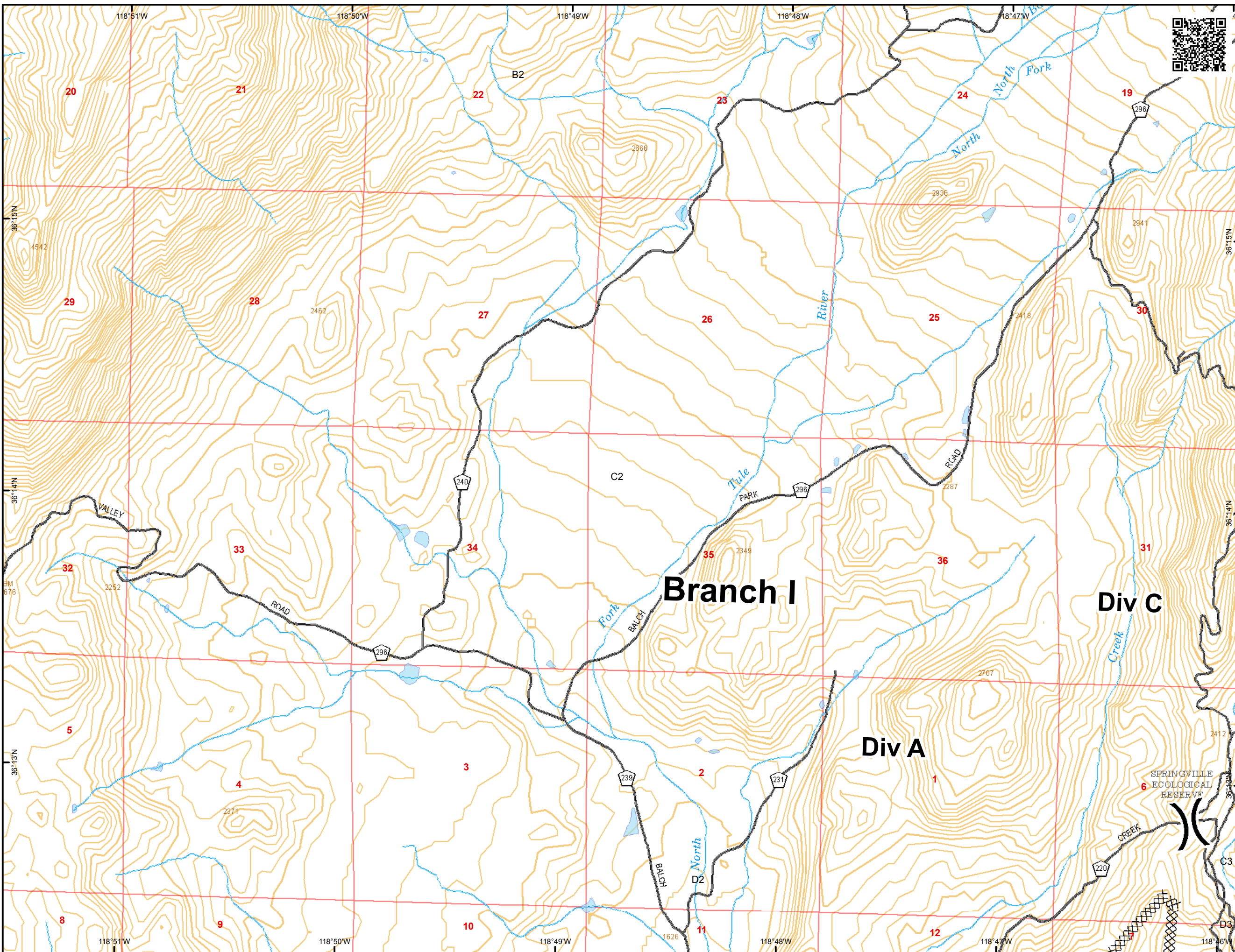
B2	B3	B4	
C2	C3	C4	C5
D2	D3	D4	D5
E2	E3	E4	E5
F2	F3	F4	F5
G2	G3	G4	G5

 Division Break

 Completed Dozer Line



Current As Of:
 9/4/2017 10:52:25 PM



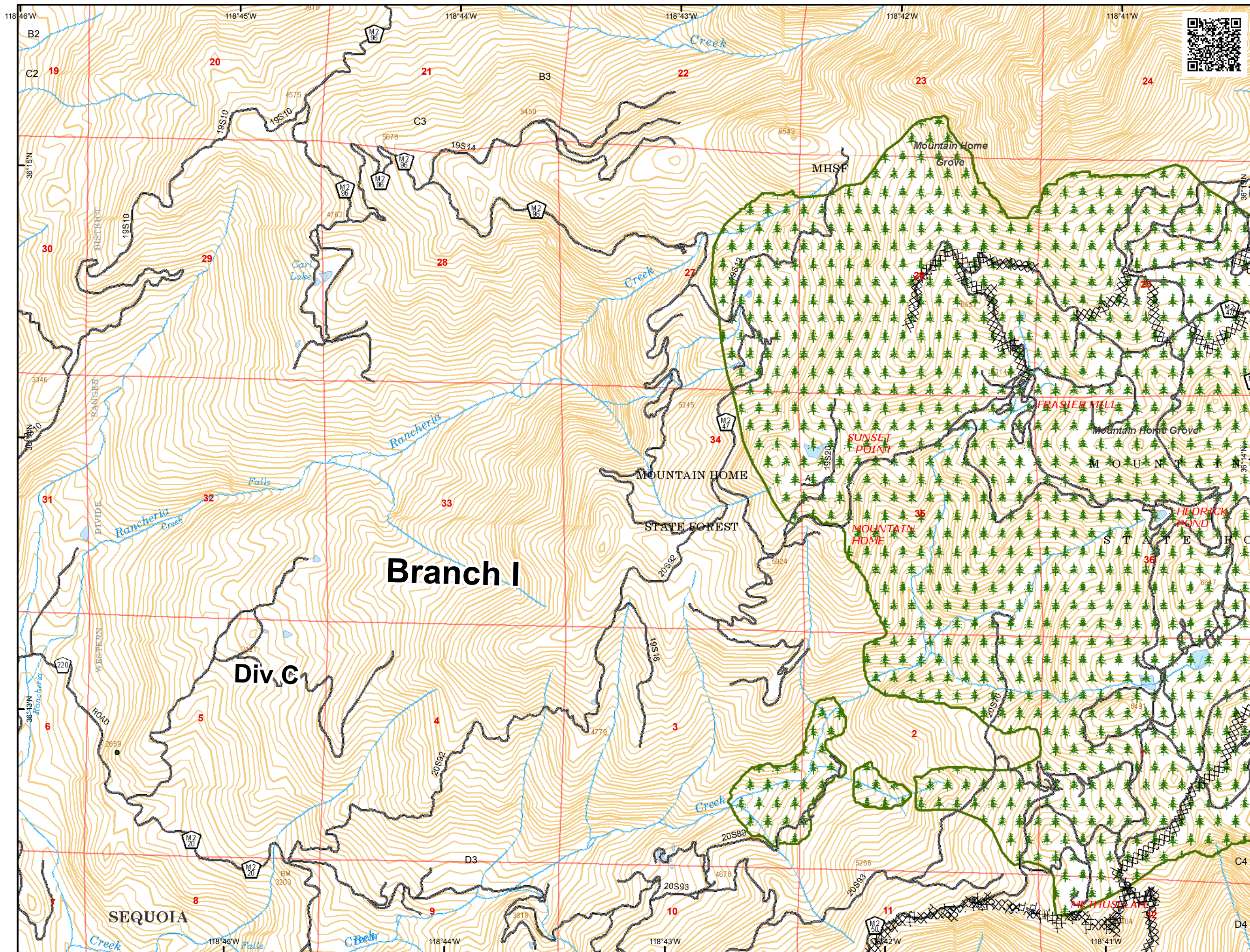


B2	B3	B4	
C2	C3	C4	C5
D2	D3	D4	D5
E2	E3	E4	E5
F2	F3	F4	F5
G2	G3	G4	G5

- XXXXX Completed Dozer Line
- Trail



Current As Of:
 9/4/2017 10:52:25 PM












Branch I

Div. C


SEQUOIA

B2	B3	B4	
C2	C3	C4	C5
D2	D3	D4	D5
E2	E3	E4	E5
F2	F3	F4	F5
G2	G3	G4	G5

-  Wilderness
-  Completed Dozer Line
-  Proposed Dozer Line
-  Trail

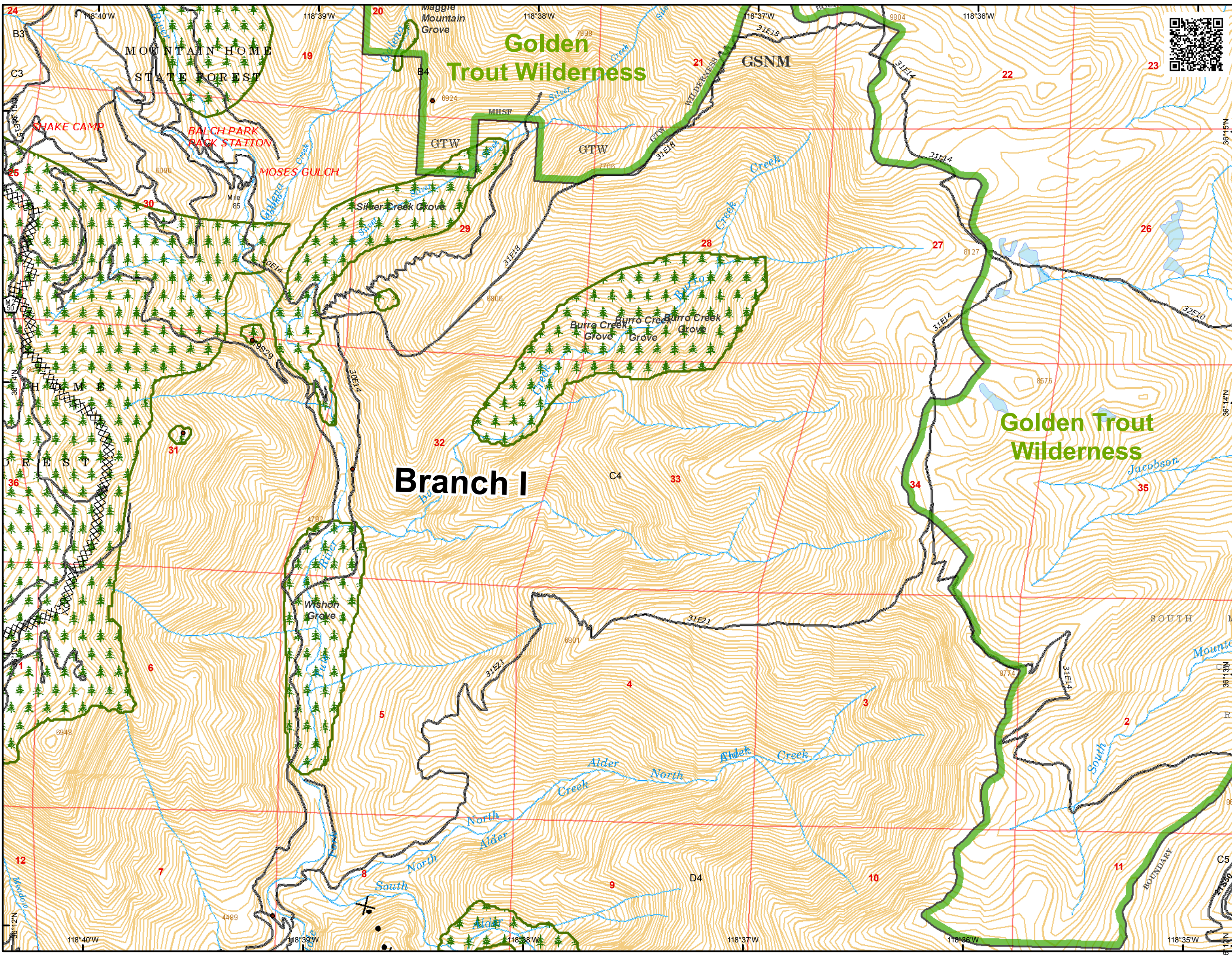
N



Miles

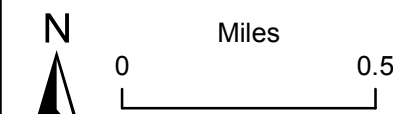
0 ————— 0.5

Current As Of:
9/4/2017 10:52:25 PM

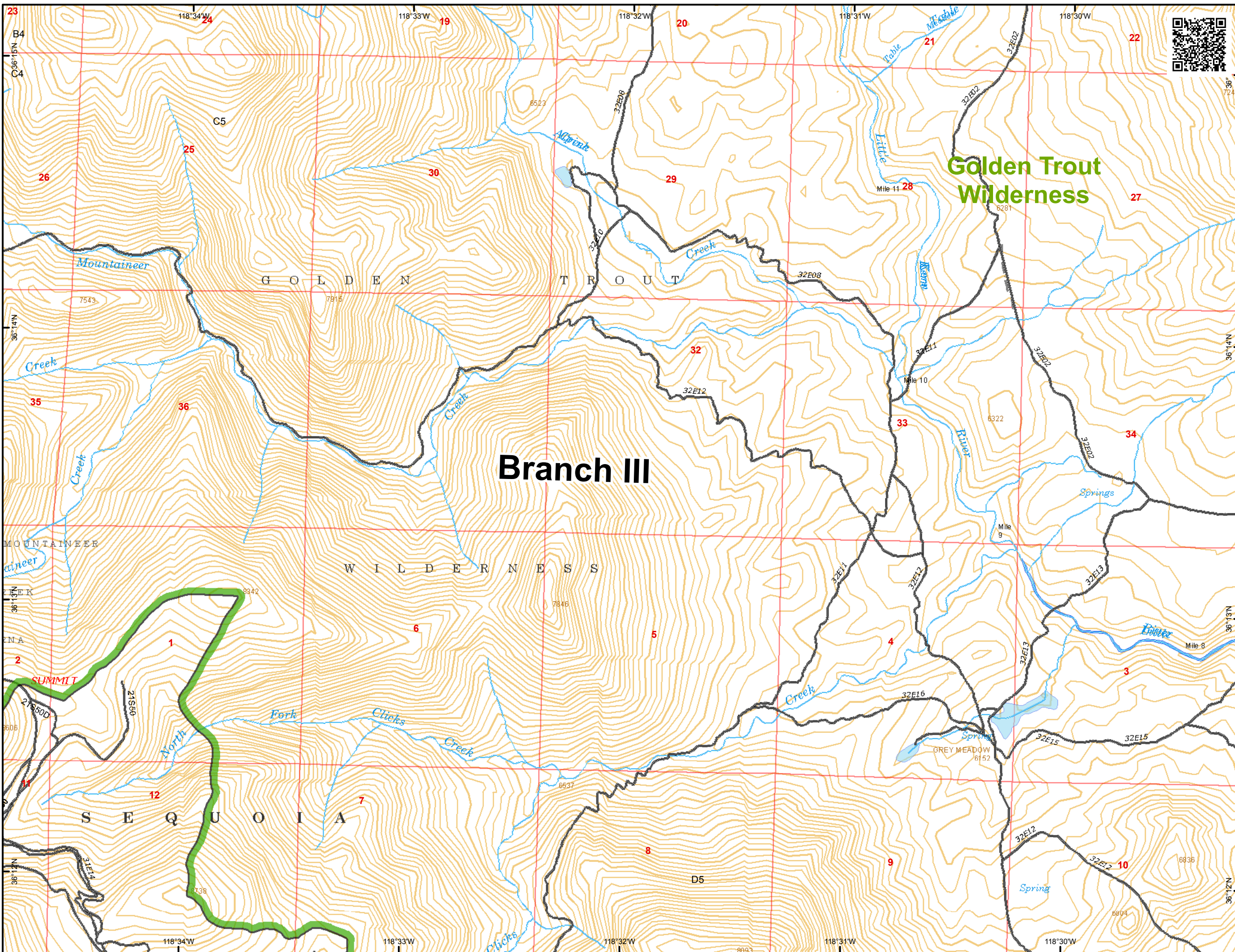


B2	B3	B4	C5
C2	C3	C4	D5
D2	D3	D4	E5
E2	E3	E4	F5
F2	F3	F4	G5
G2	G3	G4	G5

-  Wilderness
-  Trail








Current As Of:
 9/4/2017 10:52:25 PM



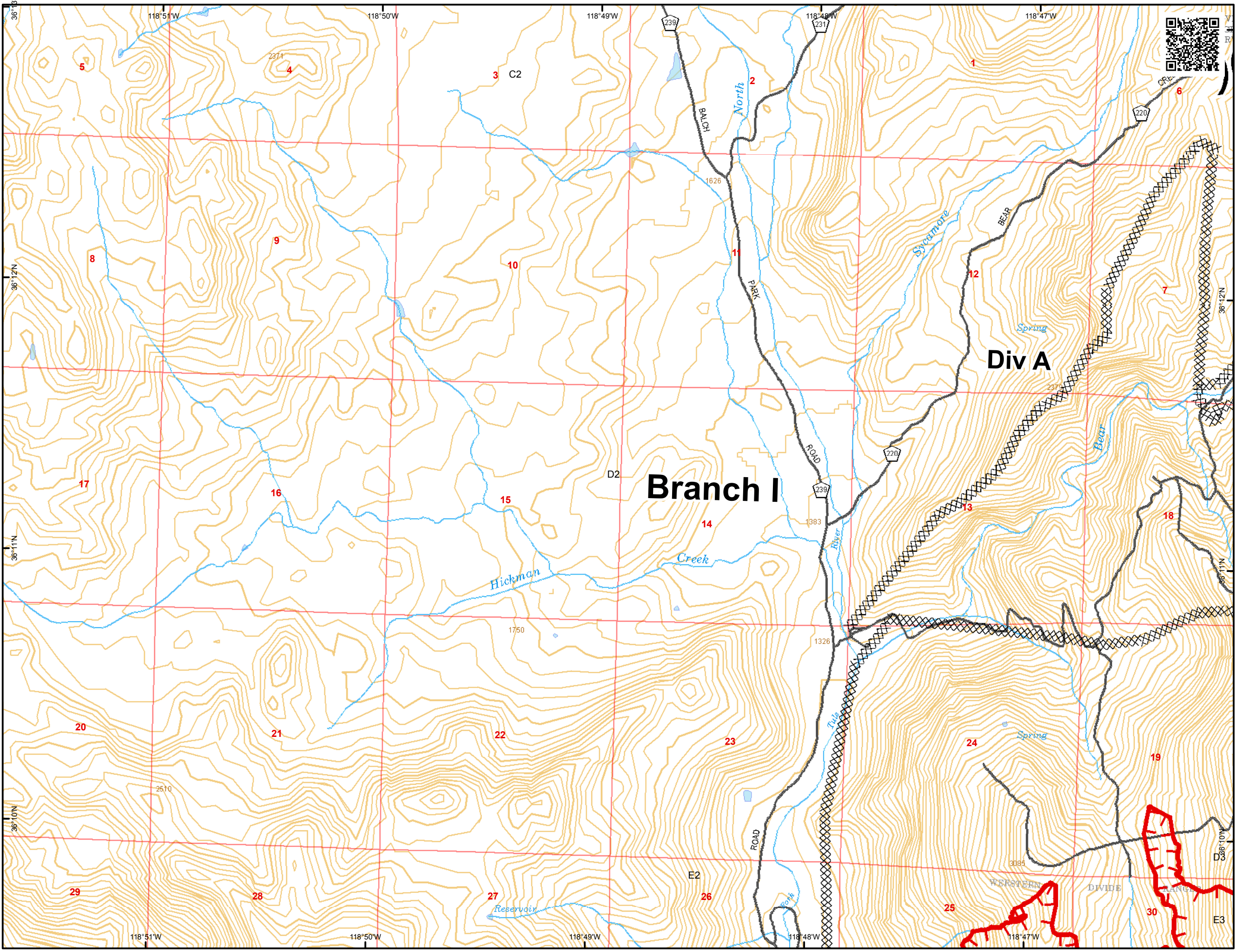
B2	B3	B4	
C2	C3	C4	C5
D2	D3	D4	D5
E2	E3	E4	E5
F2	F3	F4	F5
G2	G3	G4	G5

-  Division Break
-  Uncontrolled Fire Edge
-  Completed Dozer Line

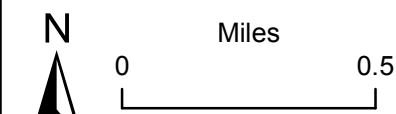
N
 Miles
 0 0.5

Current As Of:
 9/4/2017 10:52:25 PM

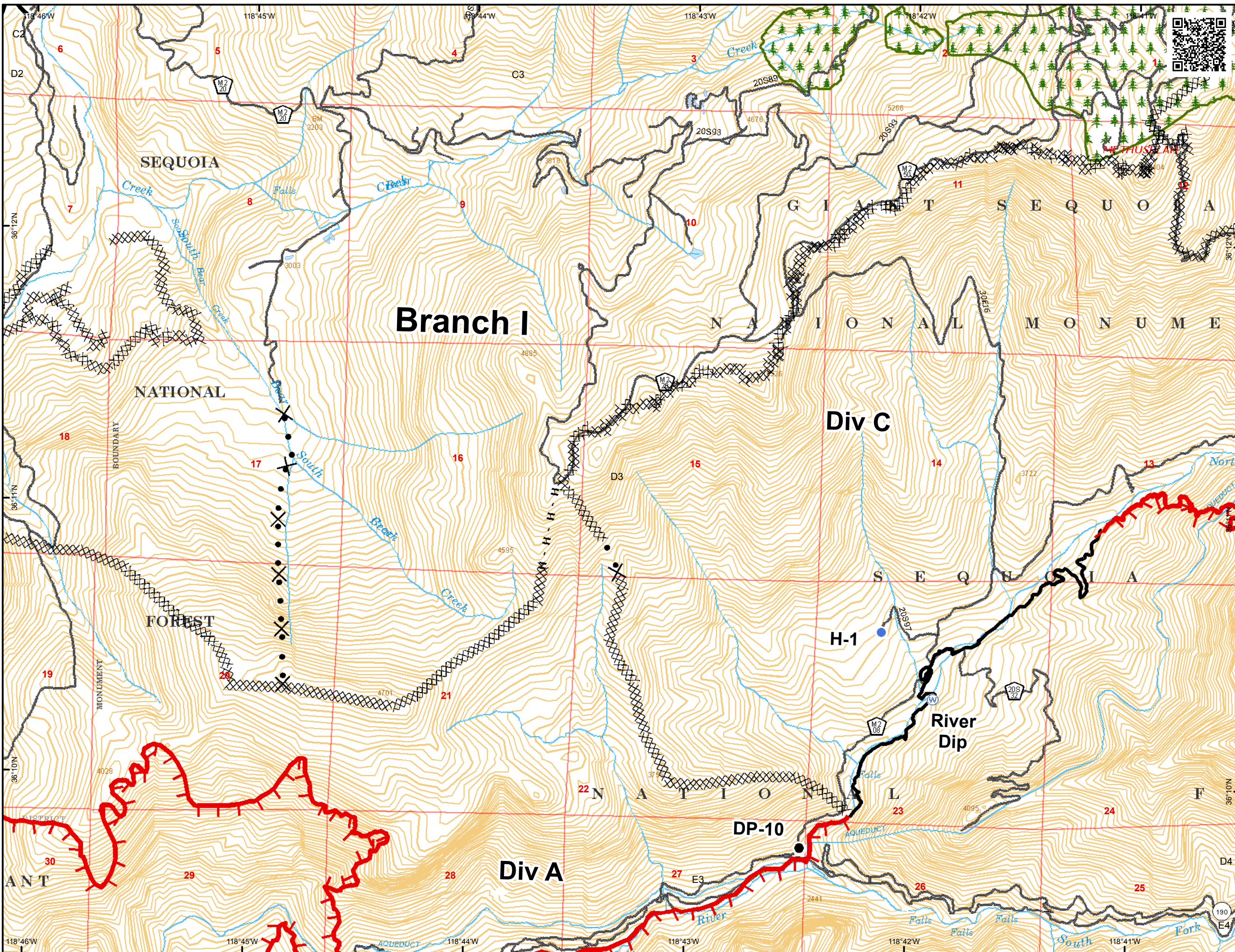


B2	B3	B4	
C2	C3	C4	C5
D2	D3	D4	D5
E2	E3	E4	E5
F2	F3	F4	F5
G2	G3	G4	G5





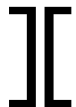




- Drop Point
- Helispot
- ⊕ Water Source
-) Division Break
- ┌ Uncontrolled Fire Edge
- Completed Line
- XXXXX Completed Dozer Line
- H - H - Hand Line
- ⊗ Proposed Dozer Line
- - - Trail



Current As Of:
 9/4/2017 10:52:25 PM





B2	B3	B4	
C2	C3	C4	C5
D2	D3	D4	D5
E2	E3	E4	E5
F2	F3	F4	F5
G2	G3	G4	G5

-  Wilderness
-  Drop Point
-  Spot Fire
-  Water Source
-  Branch Break
-  Uncontrolled Fire Edge
- R - R - Road as Completed Line
-  Completed Dozer Line
- H - H - Hand Line
-  Proposed Dozer Line
-  Trail





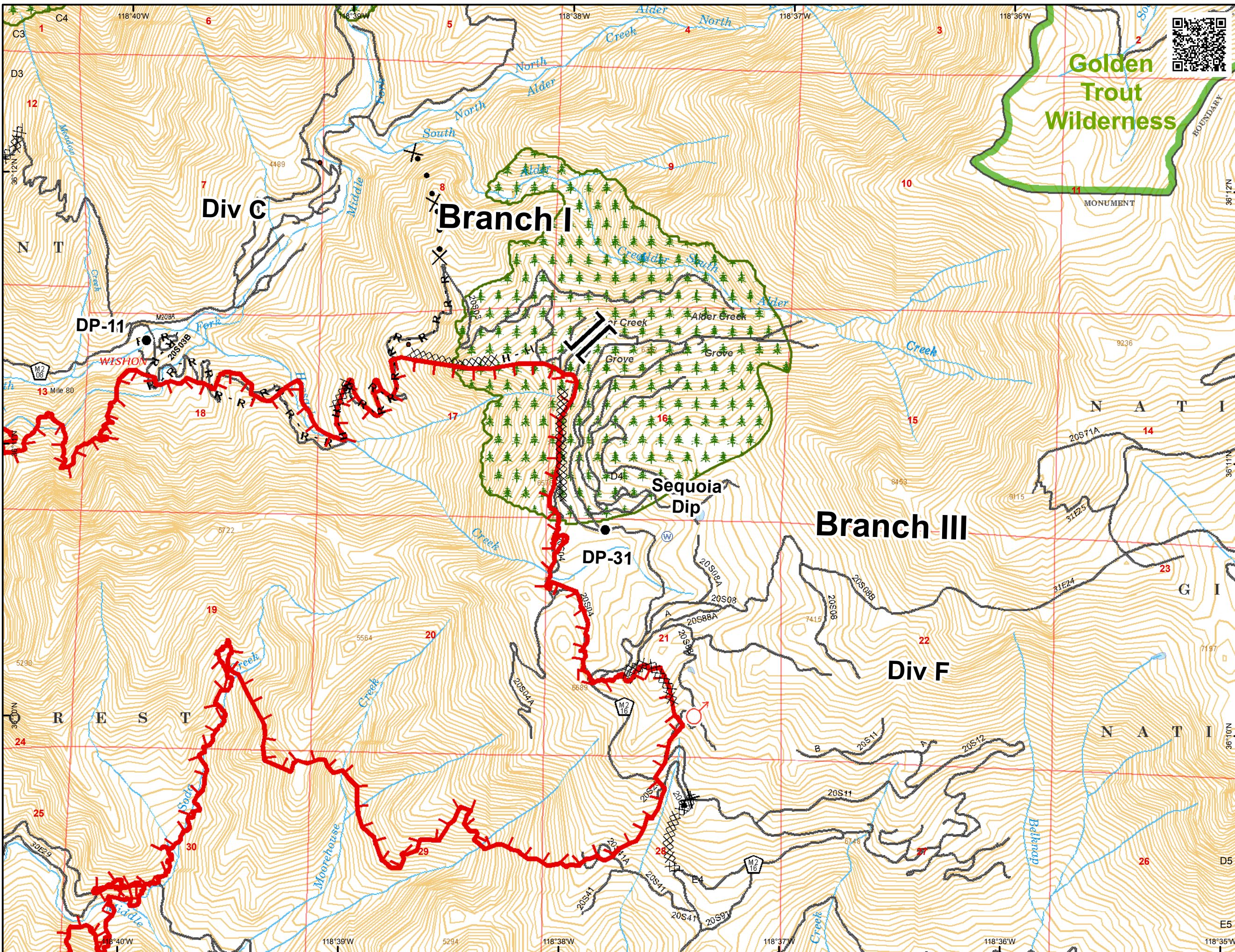







Miles






0 0.5

Current As Of:
9/4/2017 10:52:25 PM




B2	B3	B4	
C2	C3	C4	C5
D2	D3	D4	D5
E2	E3	E4	E5
F2	F3	F4	F5
G2	G3	G4	G5


-  Wilderness
-  Proposed Dozer Line
-  Trail

N

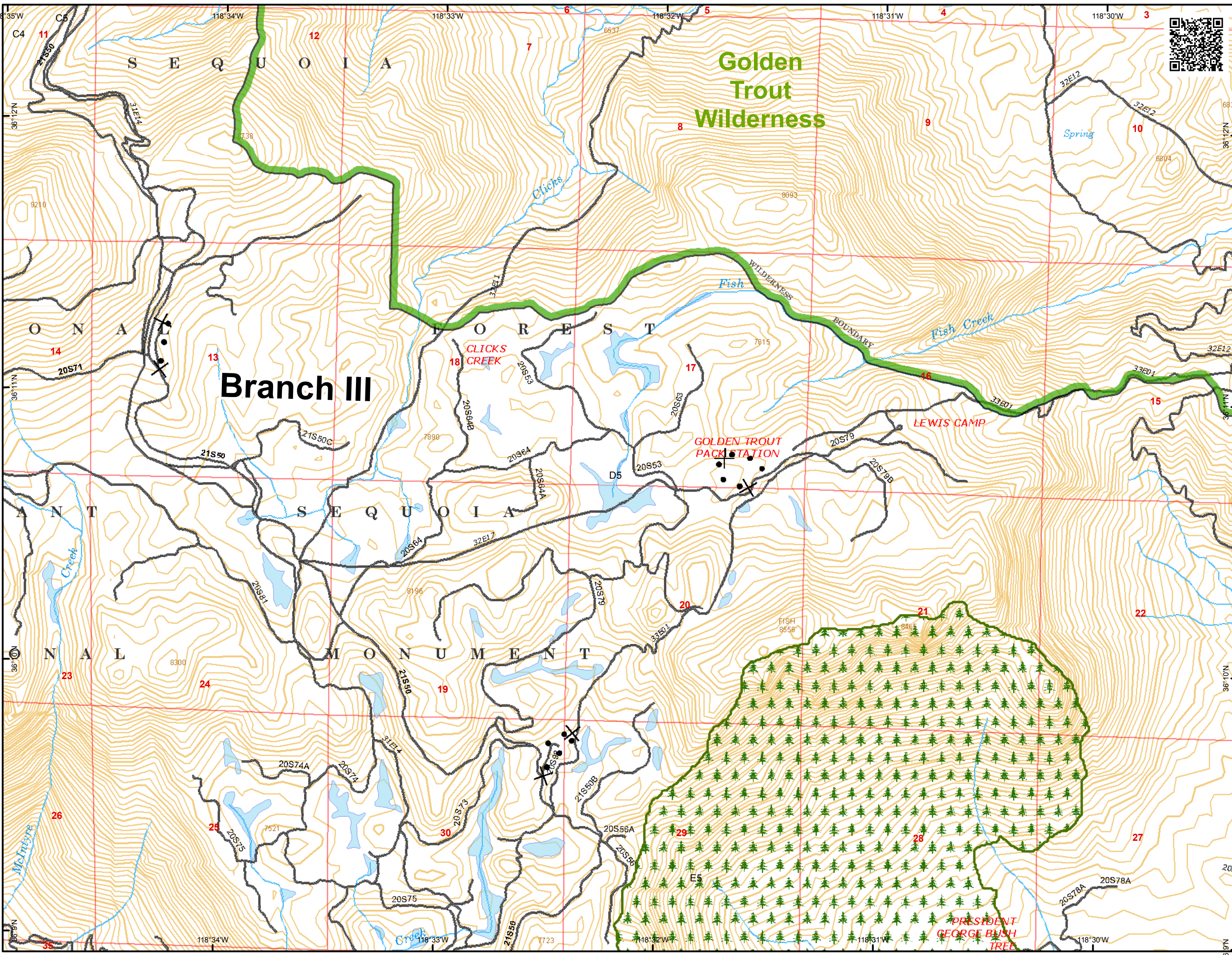


Miles



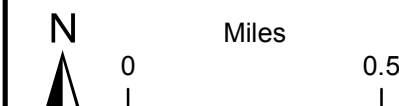
0 0.5

Current As Of:
9/4/2017 10:52:25 PM

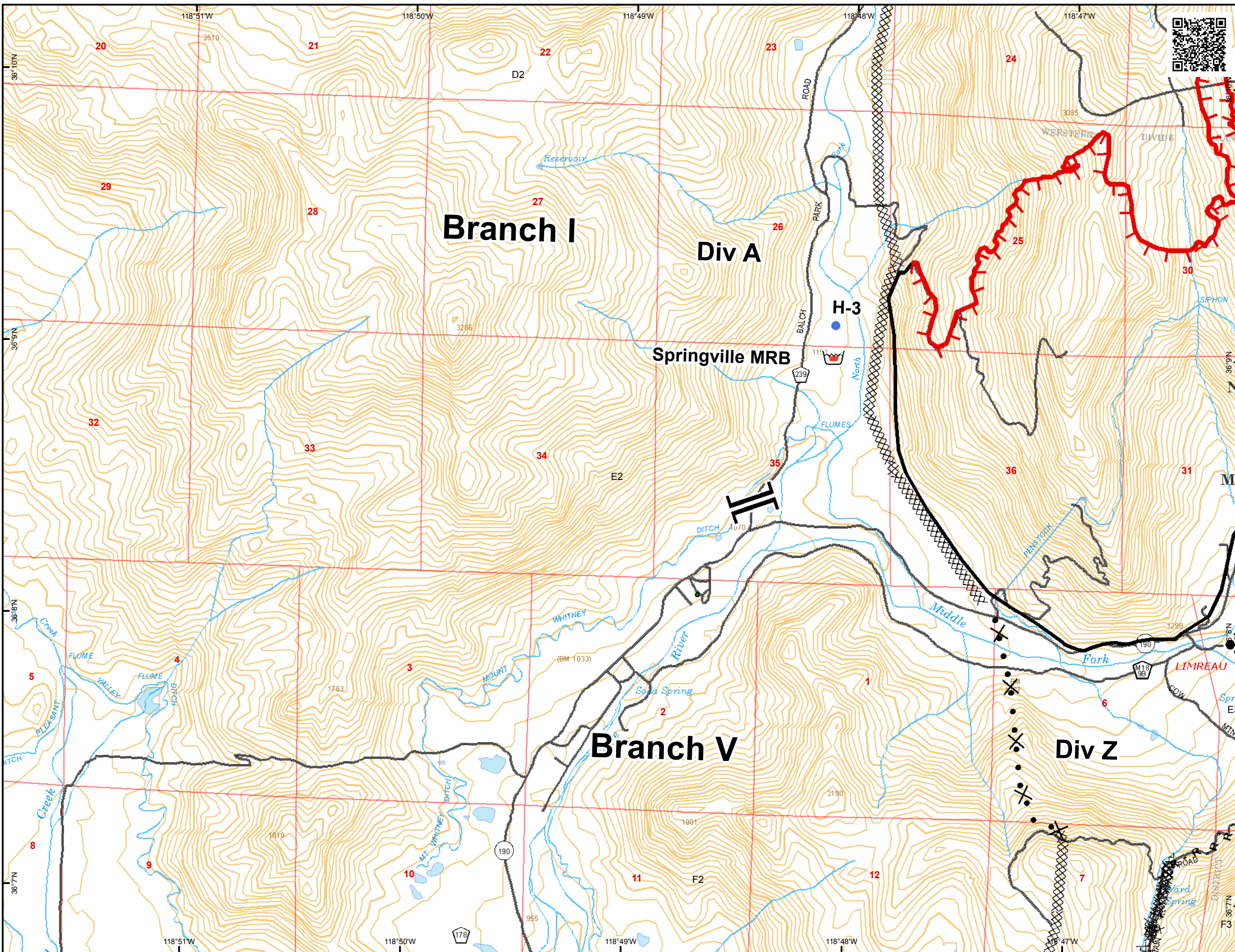


B2	B3	B4	
C2	C3	C4	C5
D2	D3	D4	D5
E2	E3	E4	E5
F2	F3	F4	F5
G2	G3	G4	G5

- Drop Point
- Helispot
- 🛑 Retardant/Mud Pit
- || Branch Break
- ┌ Uncontrolled Fire Edge
- Completed Line
- R - R- Road as Completed Line
- XXXXX Completed Dozer Line
- ⊗ Proposed Dozer Line








Current As Of:
 9/4/2017 10:52:25 PM




B2	B3	B4	
C2	C3	C4	C5
D2	D3	D4	D5
E2	E3	E4	E5
F2	F3	F4	F5
G2	G3	G4	G5

- Drop Point
- ┌ Uncontrolled Fire Edge
- Completed Line
- R - R- Road as Completed Line
- XXXXX Completed Dozer Line
- H - H- Hand Line
- ⊗ Proposed Dozer Line
- Trail
- ▨ BIA Tule River

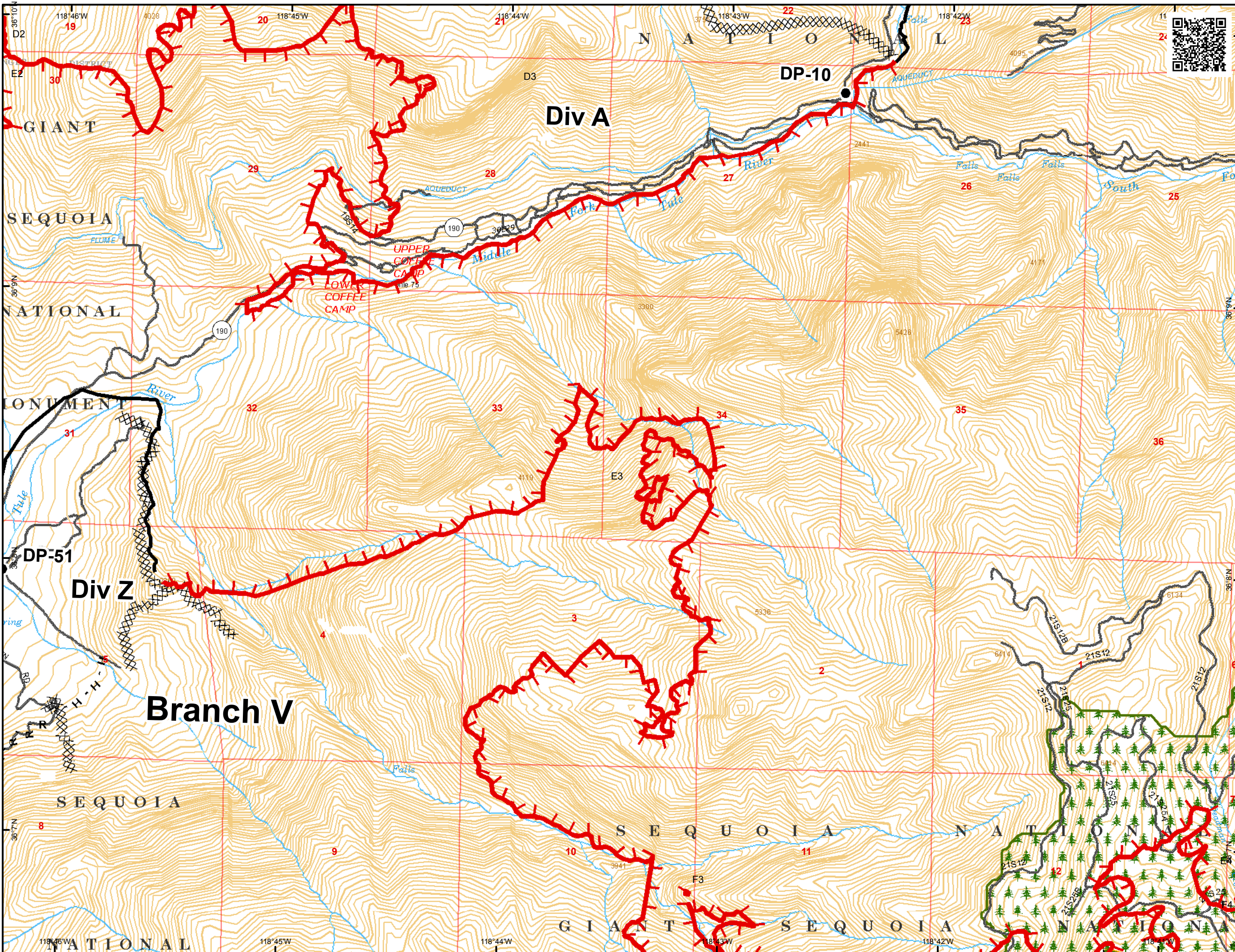
N



Miles

0 ————— 0.5

Current As Of:
 9/4/2017 10:52:25 PM

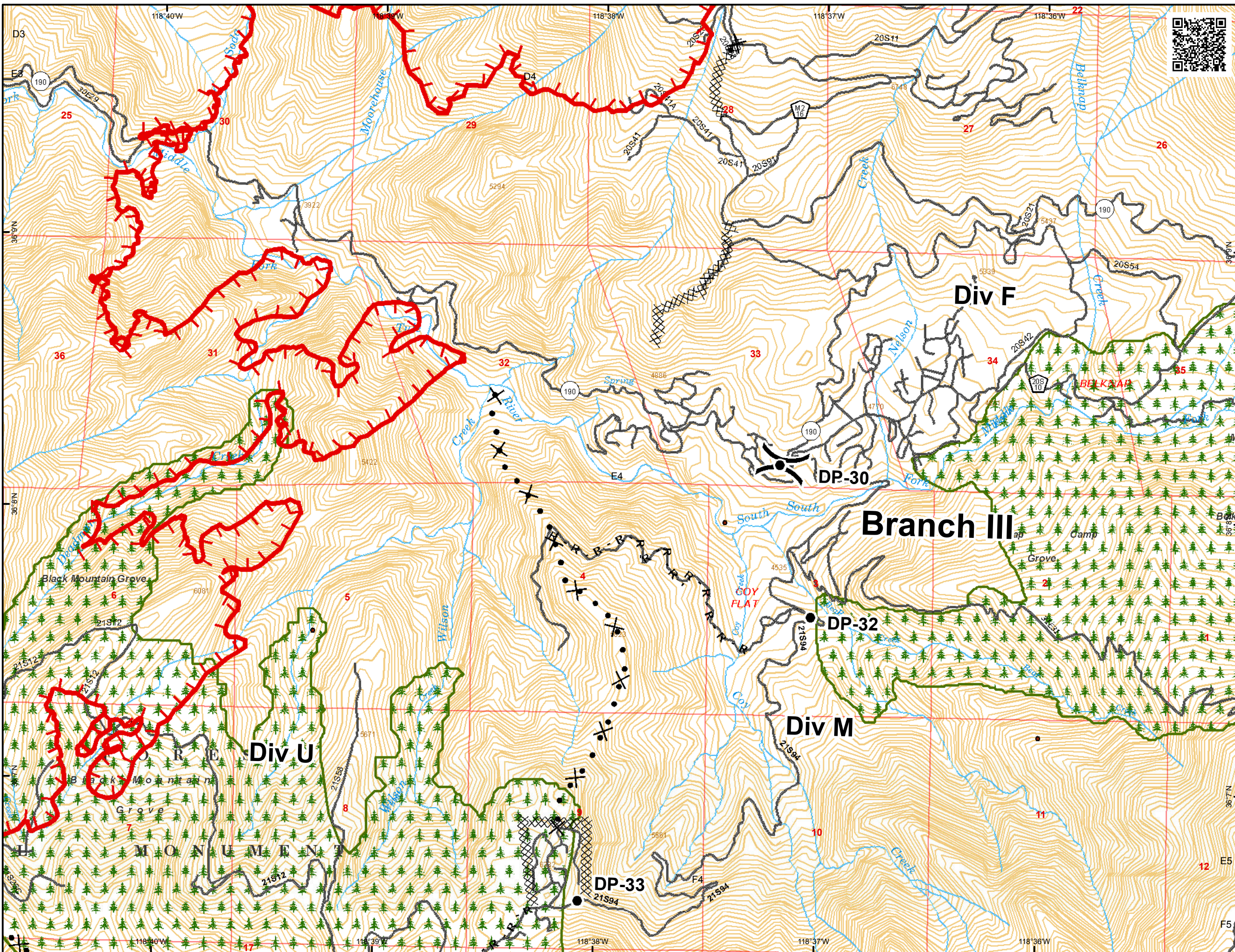


B2	B3	B4	
C2	C3	C4	C5
D2	D3	D4	D5
E2	E3	E4	E5
F2	F3	F4	F5
G2	G3	G4	G5



- Drop Point
- ⎵ Division Break
- └─┘ Uncontrolled Fire Edge
- R - R - Road as Completed Line
- XXXXX Completed Dozer Line
- ⊗ Proposed Dozer Line
- Trail
- ▨ BIA Tule River


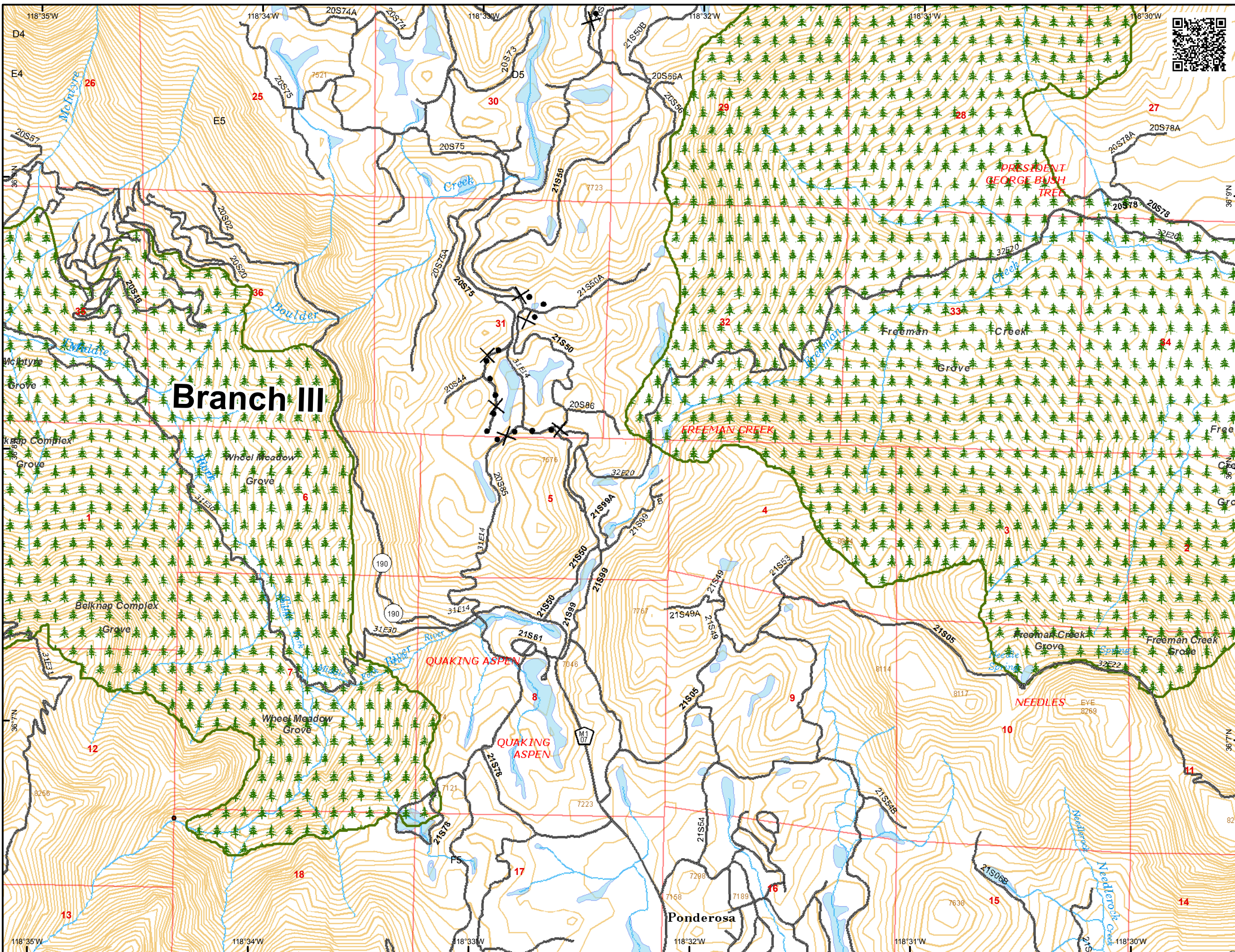
N
 Miles
 0 ————— 0.5

Current As Of:
 9/4/2017 10:52:25 PM



B2	B3	B4	
C2	C3	C4	C5
D2	D3	D4	D5
E2	E3	E4	E5
F2	F3	F4	F5
G2	G3	G4	G5

-  Proposed Dozer Line
-  Trail



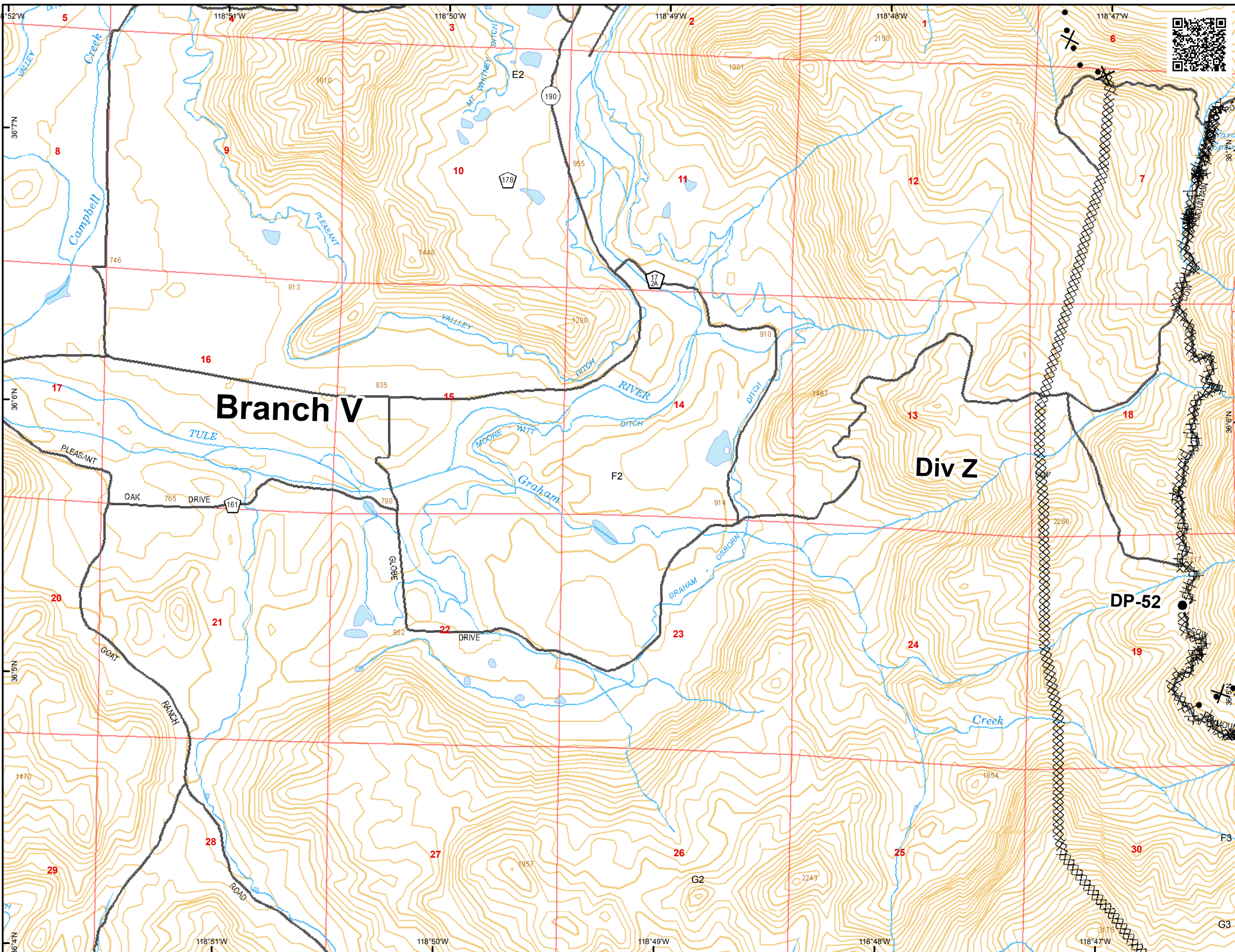
Current As Of:
 9/4/2017 10:52:25 PM

B2	B3	B4	
C2	C3	C4	C5
D2	D3	D4	D5
E2	E3	E4	E5
F2	F3	F4	F5
G2	G3	G4	G5

- Drop Point
- R - R- Road as Completed Line
- XXXXX Completed Dozer Line
- ⊗ Proposed Dozer Line



Current As Of:
 9/4/2017 10:52:25 PM




B2	B3	B4	
C2	C3	C4	C5
D2	D3	D4	D5
E2	E3	E4	E5
F2	F3	F4	F5
G2	G3	G4	G5

 Division Break

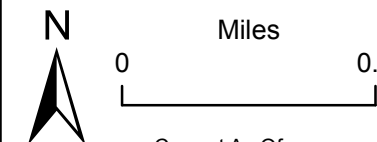
 Uncontrolled Fire Edge

R - R - Road as Completed Line

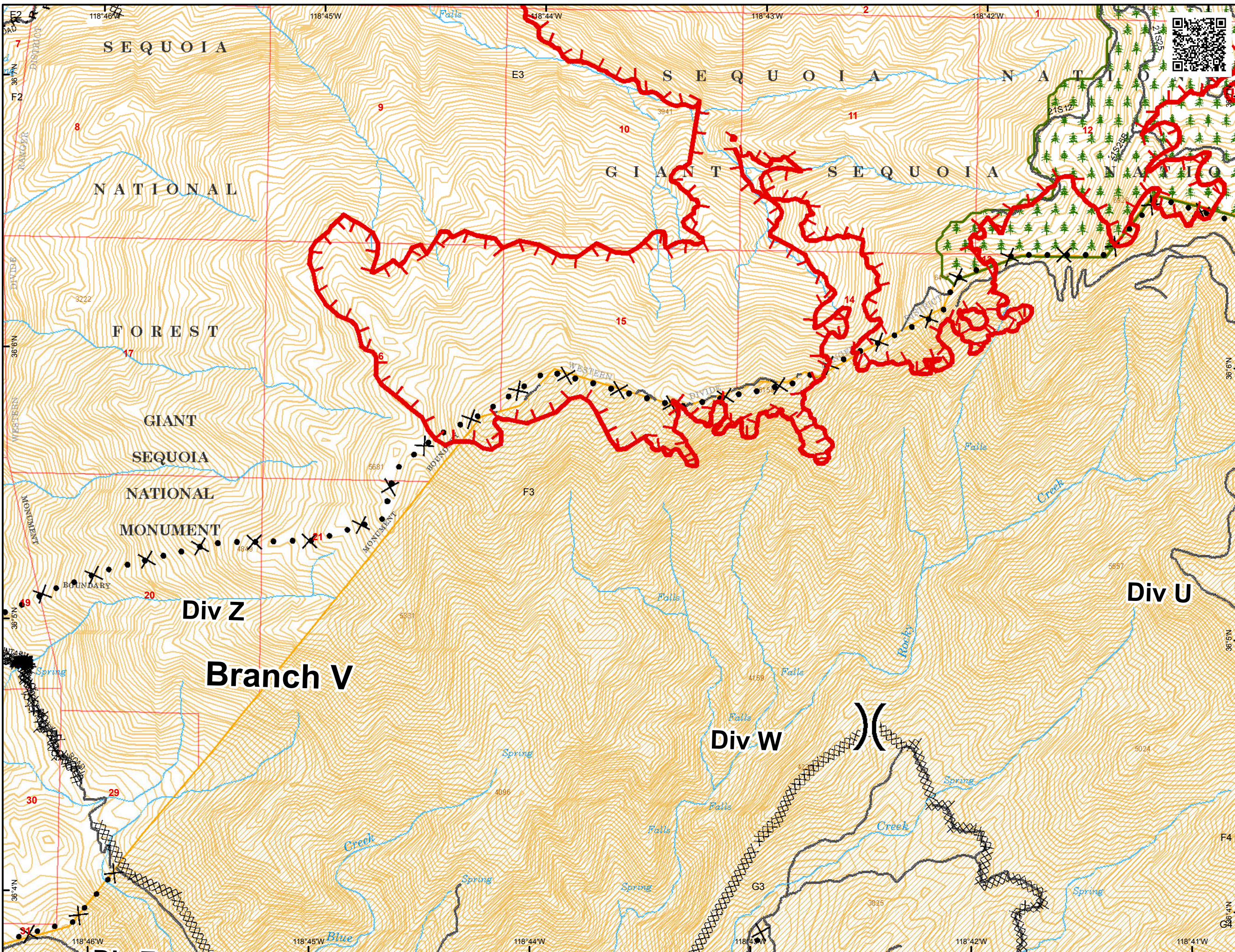
 Completed Dozer Line

 Proposed Dozer Line









 BIA Tule River









Current As Of:
 9/4/2017 10:52:25 PM




B2	B3	B4	
C2	C3	C4	C5
D2	D3	D4	D5
E2	E3	E4	E5
F2	F3	F4	F5
G2	G3	G4	G5

-  Drop Point
-  Branch Break
-  Uncontrolled Fire Edge
-  R - R - Road as Completed Line
-  Completed Dozer Line
-  H - H - Hand Line
-  Proposed Dozer Line
-  BIA Tule River

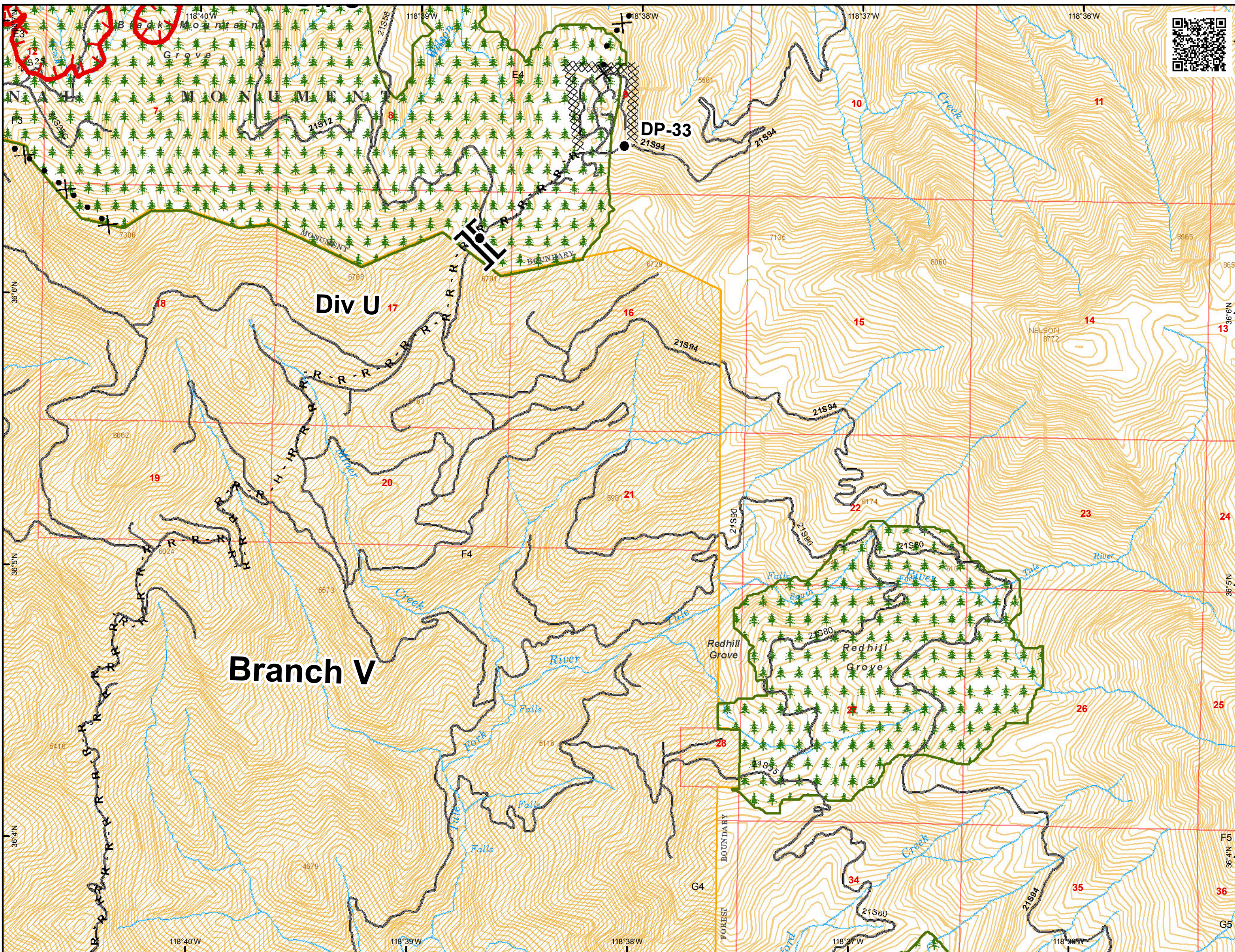








Miles

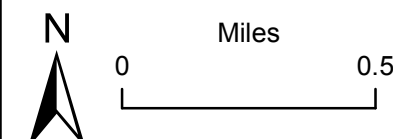


Current As Of:
9/4/2017 10:52:25 PM

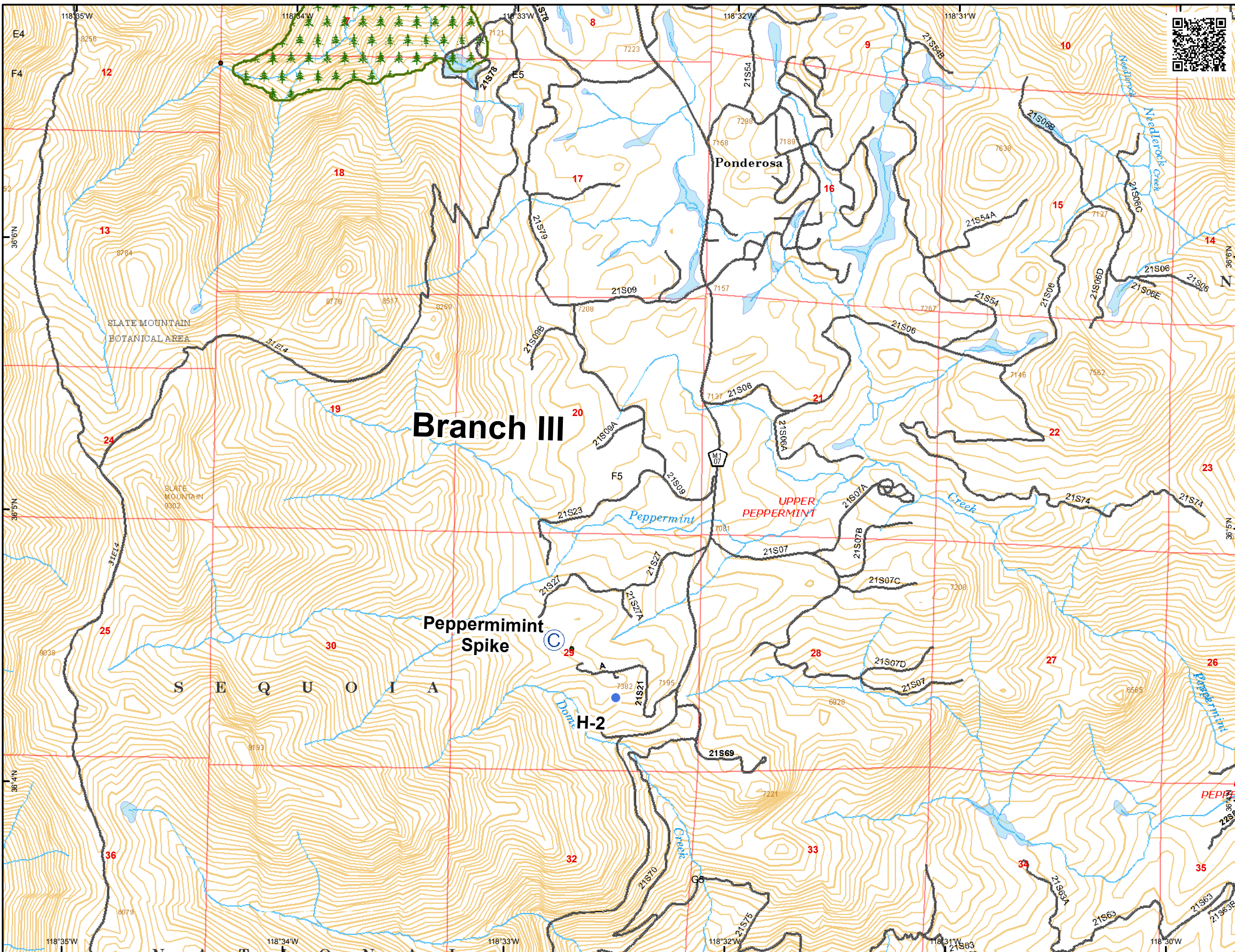


B2	B3	B4	
C2	C3	C4	C5
D2	D3	D4	D5
E2	E3	E4	E5
F2	F3	F4	F5
G2	G3	G4	G5

-  Camp
-  Helispot
-  Trail




Current As Of:
 9/4/2017 10:52:25 PM

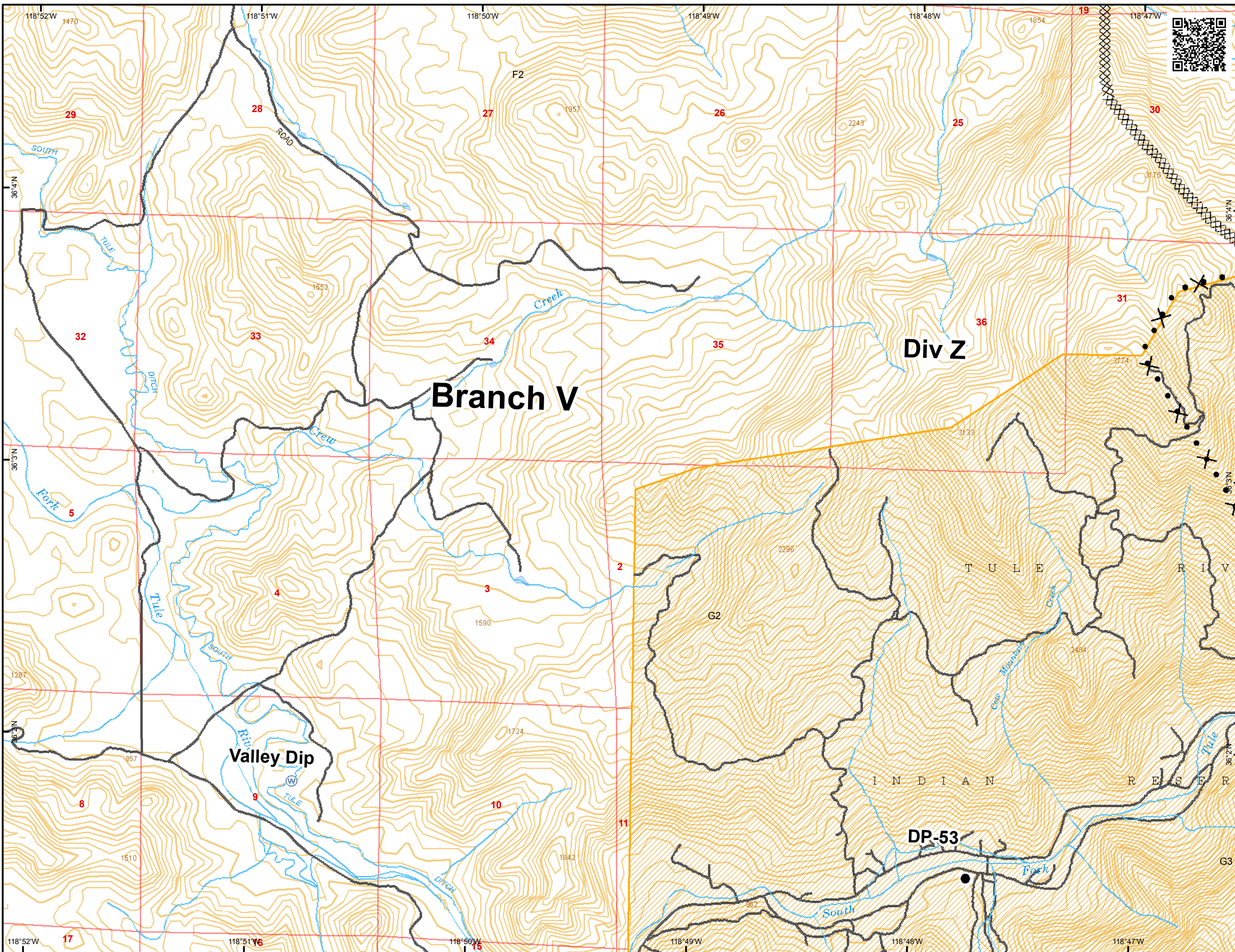


B2	B3	B4	
C2	C3	C4	C5
D2	D3	D4	D5
E2	E3	E4	E5
F2	F3	F4	F5
G2	G3	G4	G5

- Drop Point
- ⊕ Water Source
- XXXXX Completed Dozer Line
- ⊗ Proposed Dozer Line
- ▨ BIA Tule River




Current As Of:
 9/4/2017 10:52:25 PM



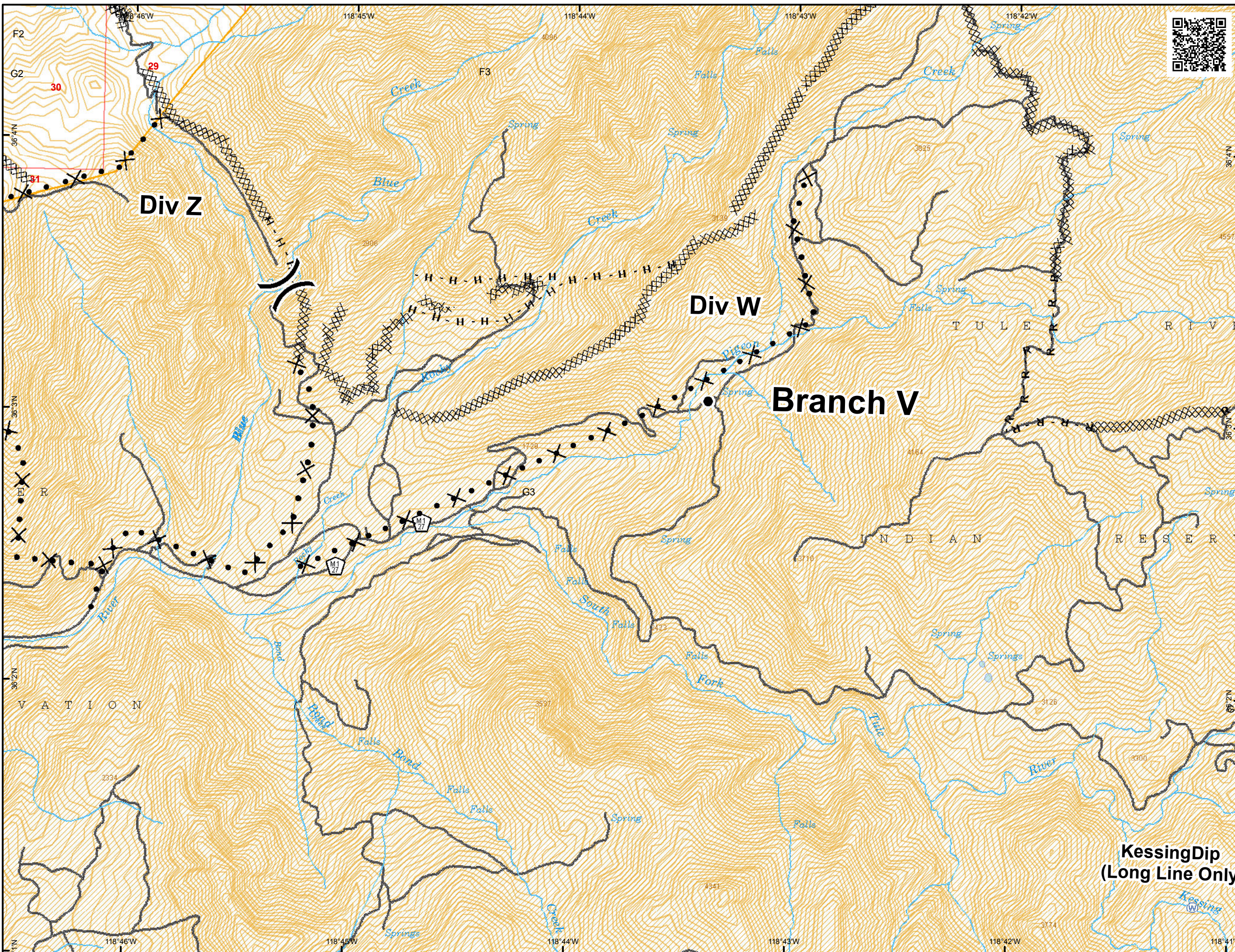


B2	B3	B4	
C2	C3	C4	C5
D2	D3	D4	D5
E2	E3	E4	E5
F2	F3	F4	F5
G2	G3	G4	G5


- Drop Point
- ⊕ Water Source
-) Division Break
- R - R - Road as Completed Line
- XXXXX Completed Dozer Line
- H - H - Hand Line
- ⊗ Proposed Dozer Line
- ▨ BIA Tule River



Current As Of:
 9/4/2017 10:52:25 PM

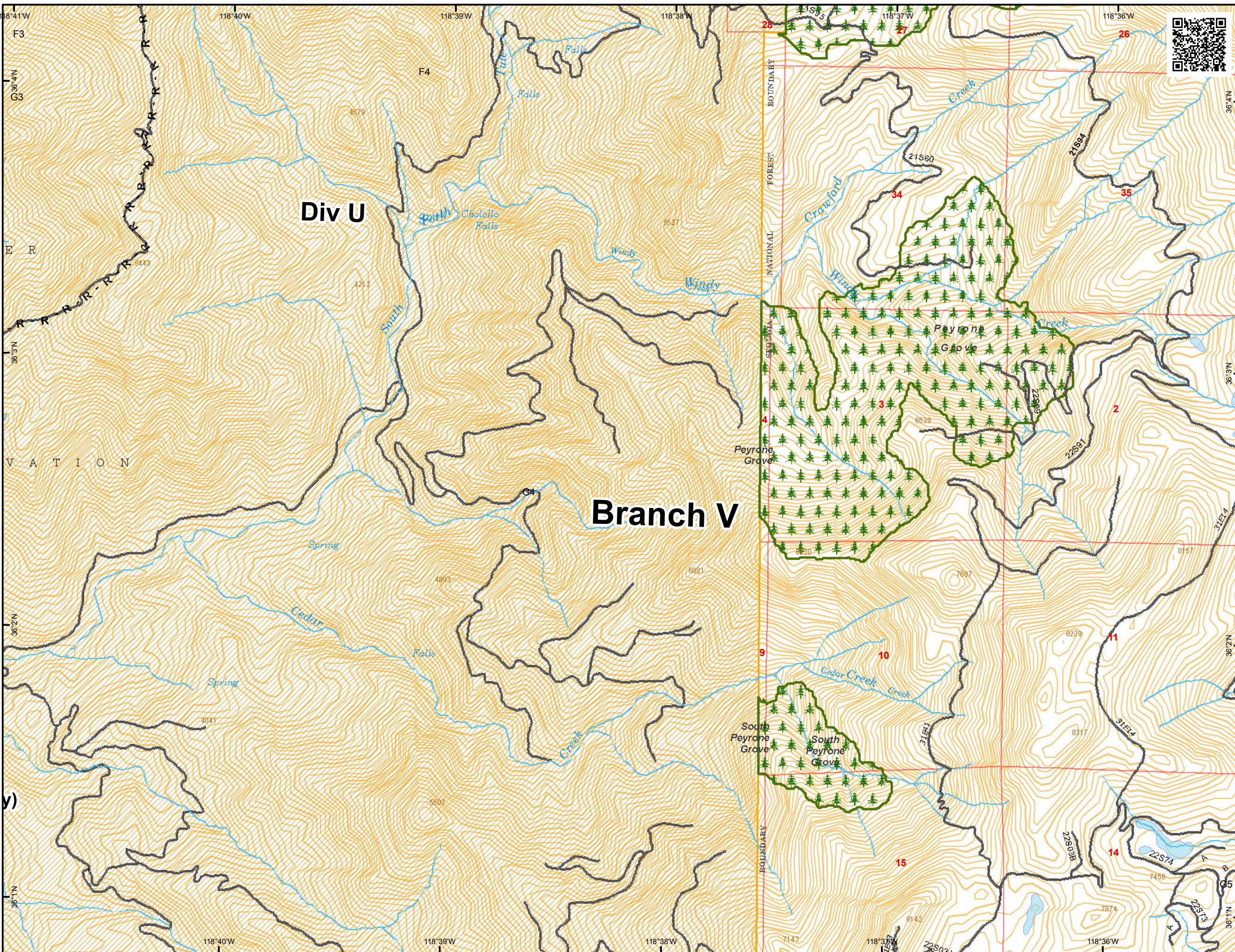


B2	B3	B4	
C2	C3	C4	C5
D2	D3	D4	D5
E2	E3	E4	E5
F2	F3	F4	F5
G2	G3	G4	G5

- R - R - Road as Completed Line
- Trail
-  BIA Tule River



Current As Of:
 9/4/2017 10:52:25 PM



B2	B3	B4	
C2	C3	C4	C5
D2	D3	D4	D5
E2	E3	E4	E5
F2	F3	F4	F5
G2	G3	G4	G5

--- Trail



Miles
0 0.5

Current As Of:
9/4/2017 10:52:25 PM

