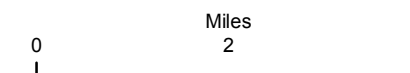


**IAP Night Shift
Pier Incident
CA-SQF-002385
September 5, 2017**

Index Page

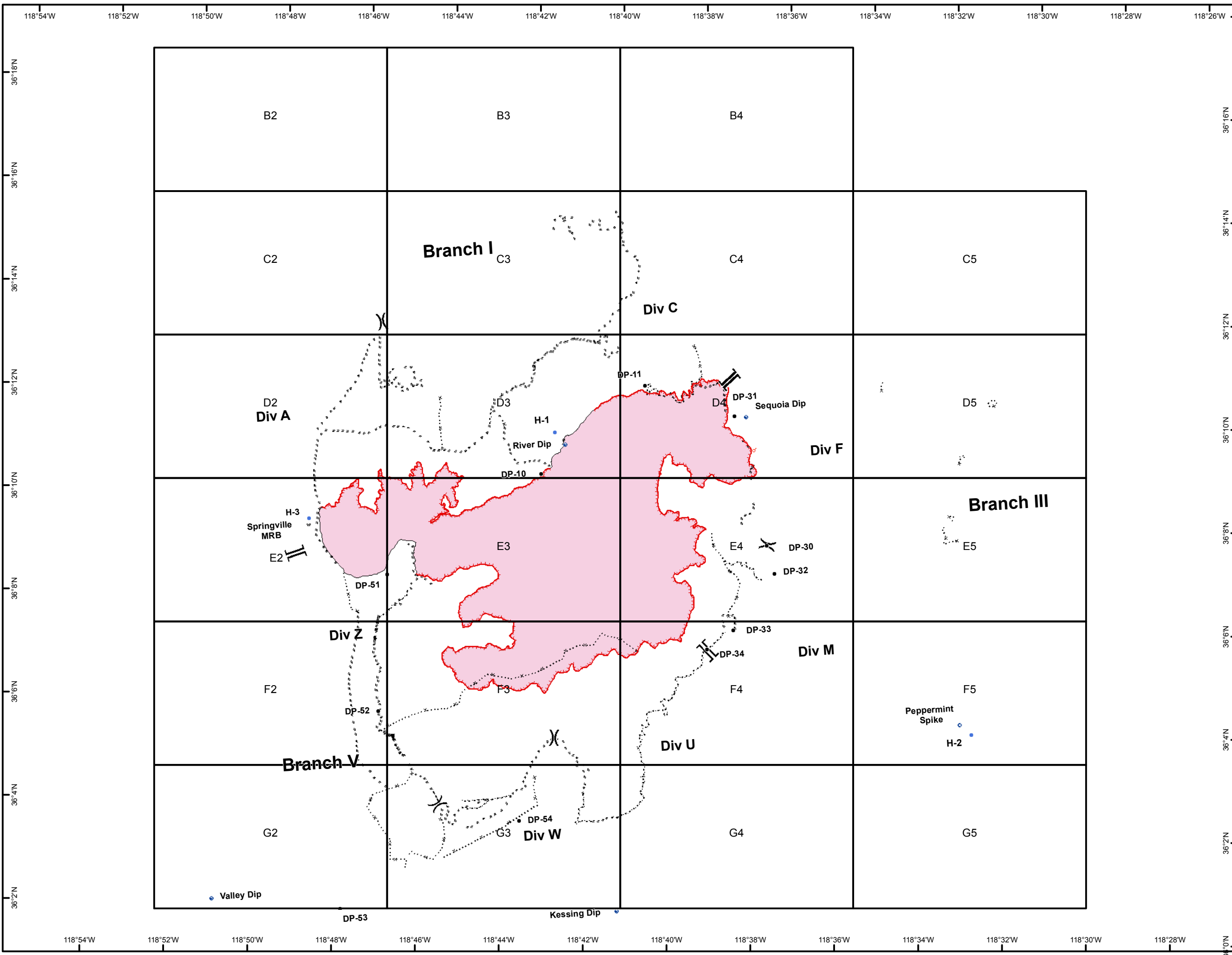


- Camp
- Drop Point
- Helispot
- Retardant/Mud Pit
- Spot Fire
- Water Source
- Division Break
- Branch Break
- Uncontrolled Fire Edge
- Completed Line
- Road as Completed Line
- Completed Dozer Line
- Hand Line
- Proposed Dozer Line
- Wildfire Daily Fire Perimeter



NAD83

Current As Of:
9/5/2017 2:37:38 PM

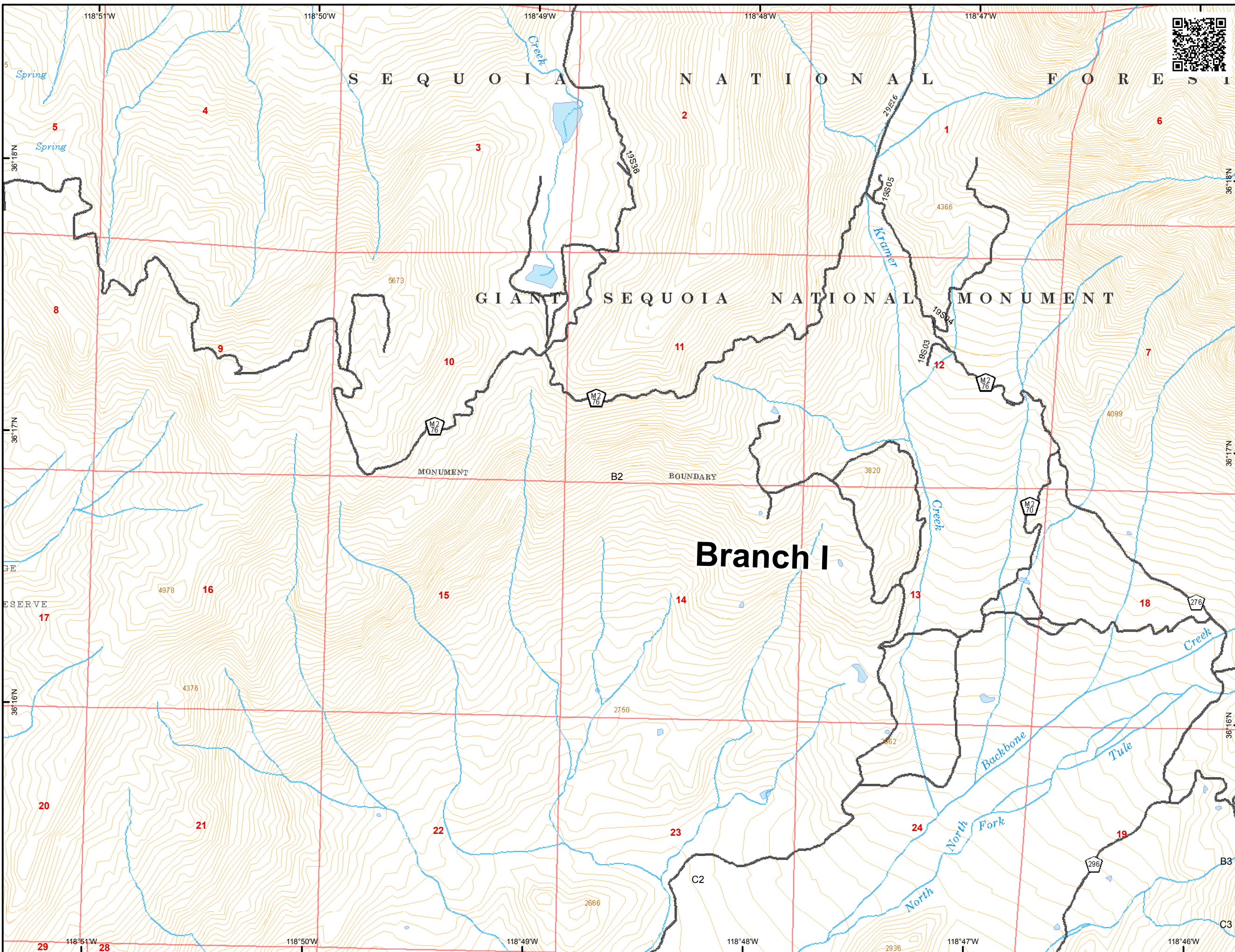


B2	B3	B4	
C2	C3	C4	C5
D2	D3	D4	D5
E2	E3	E4	E5
F2	F3	F4	F5
G2	G3	G4	G5

--- Trail




Current As Of:
 9/5/2017 3:08:51 PM



B2	B3	B4	
C2	C3	C4	C5
D2	D3	D4	D5
E2	E3	E4	E5
F2	F3	F4	F5
G2	G3	G4	G5

-  Wilderness
-  Trail

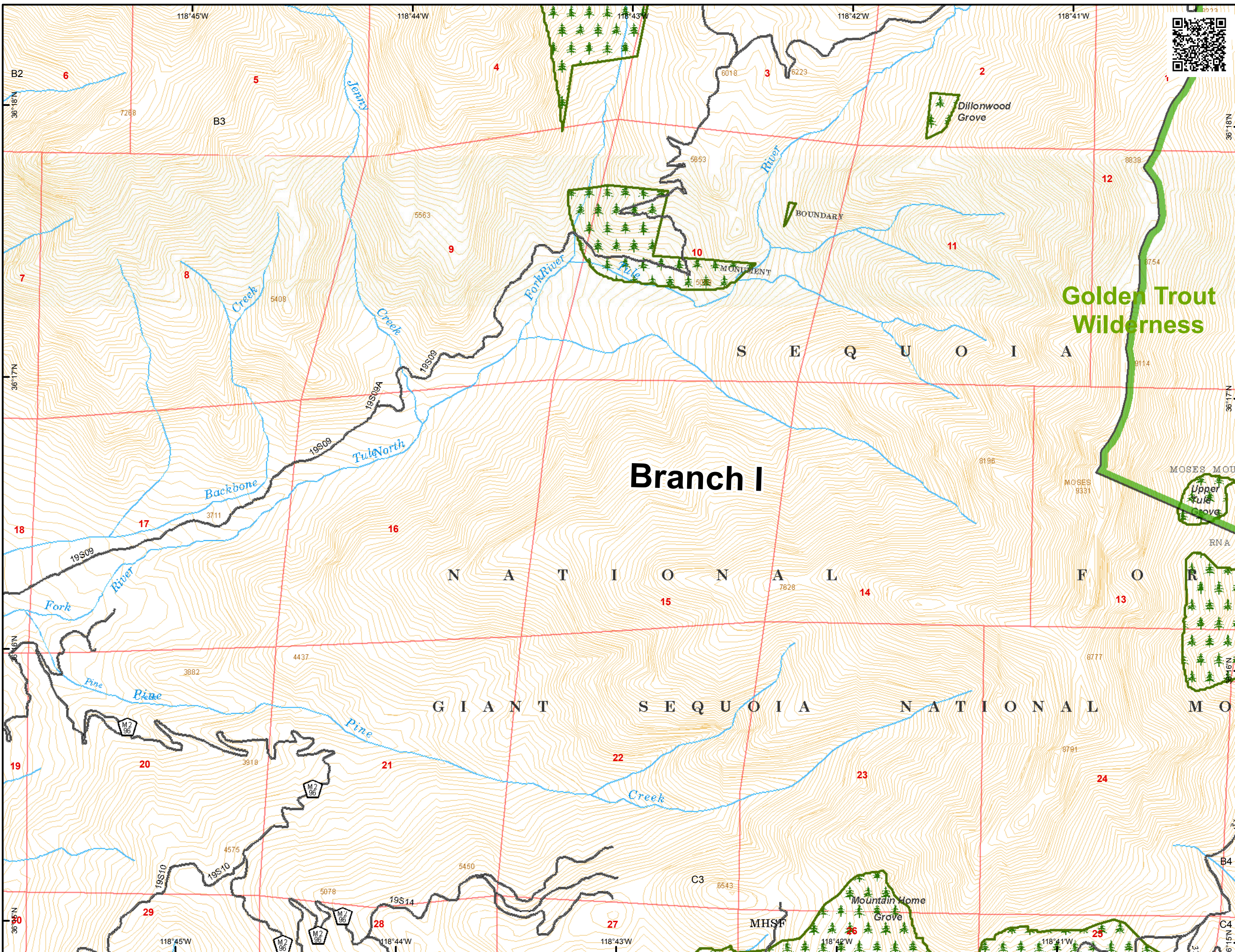


N

Miles

0 0.5

Current As Of:
 9/5/2017 3:08:51 PM




Branch I

**Golden Trout
 Wilderness**

G I A N T S E Q U O I A N A T I O N A L M O N U M E N T

B2	B3	B4	
C2	C3	C4	C5
D2	D3	D4	D5
E2	E3	E4	E5
F2	F3	F4	F5
G2	G3	G4	G5

-  Wilderness
-  Trail

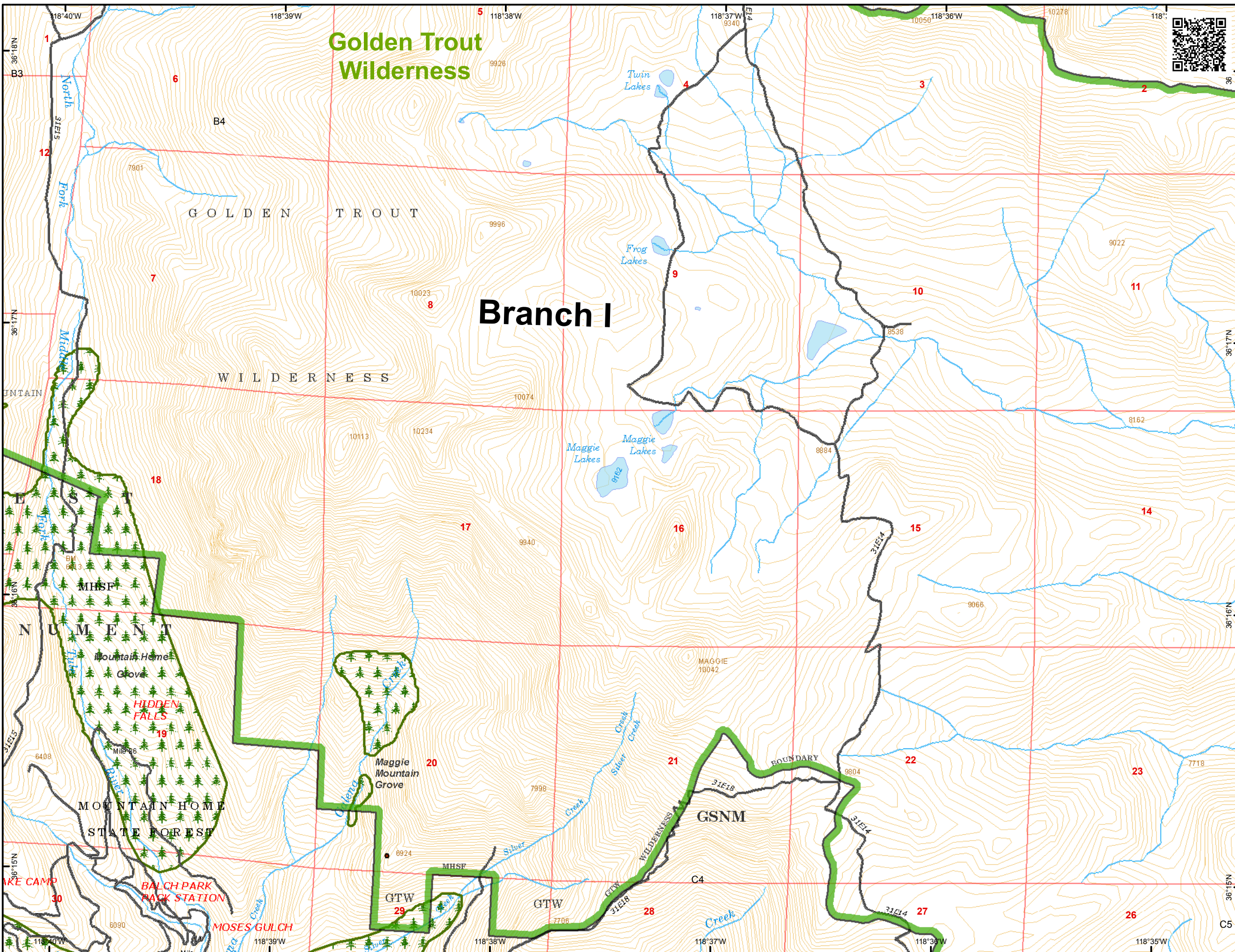


N

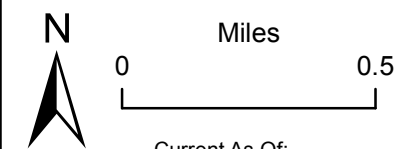
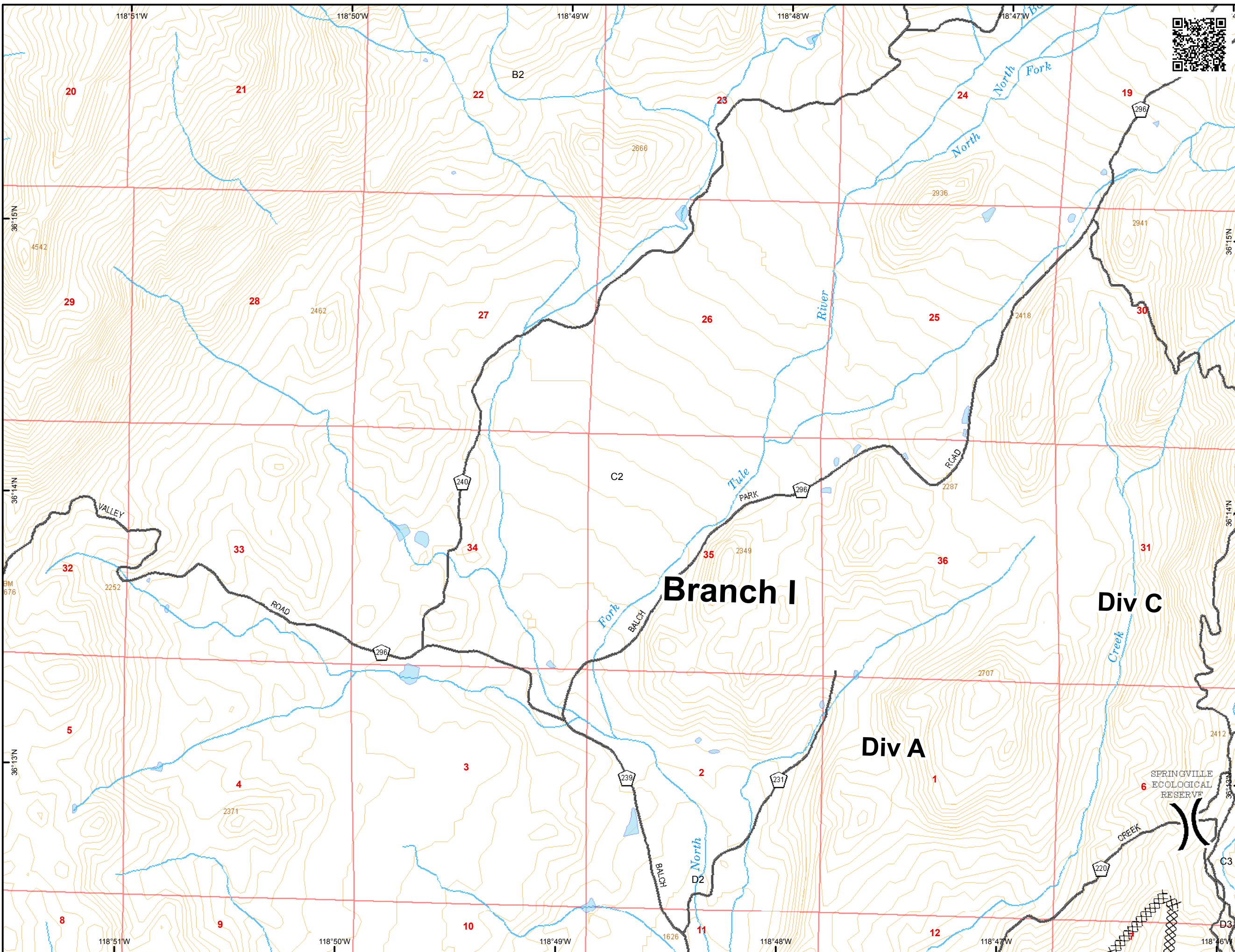
Miles

0 0.5

Current As Of:
9/5/2017 3:08:51 PM



B2	B3	B4	
C2	C3	C4	C5
D2	D3	D4	D5
E2	E3	E4	E5
F2	F3	F4	F5
G2	G3	G4	G5



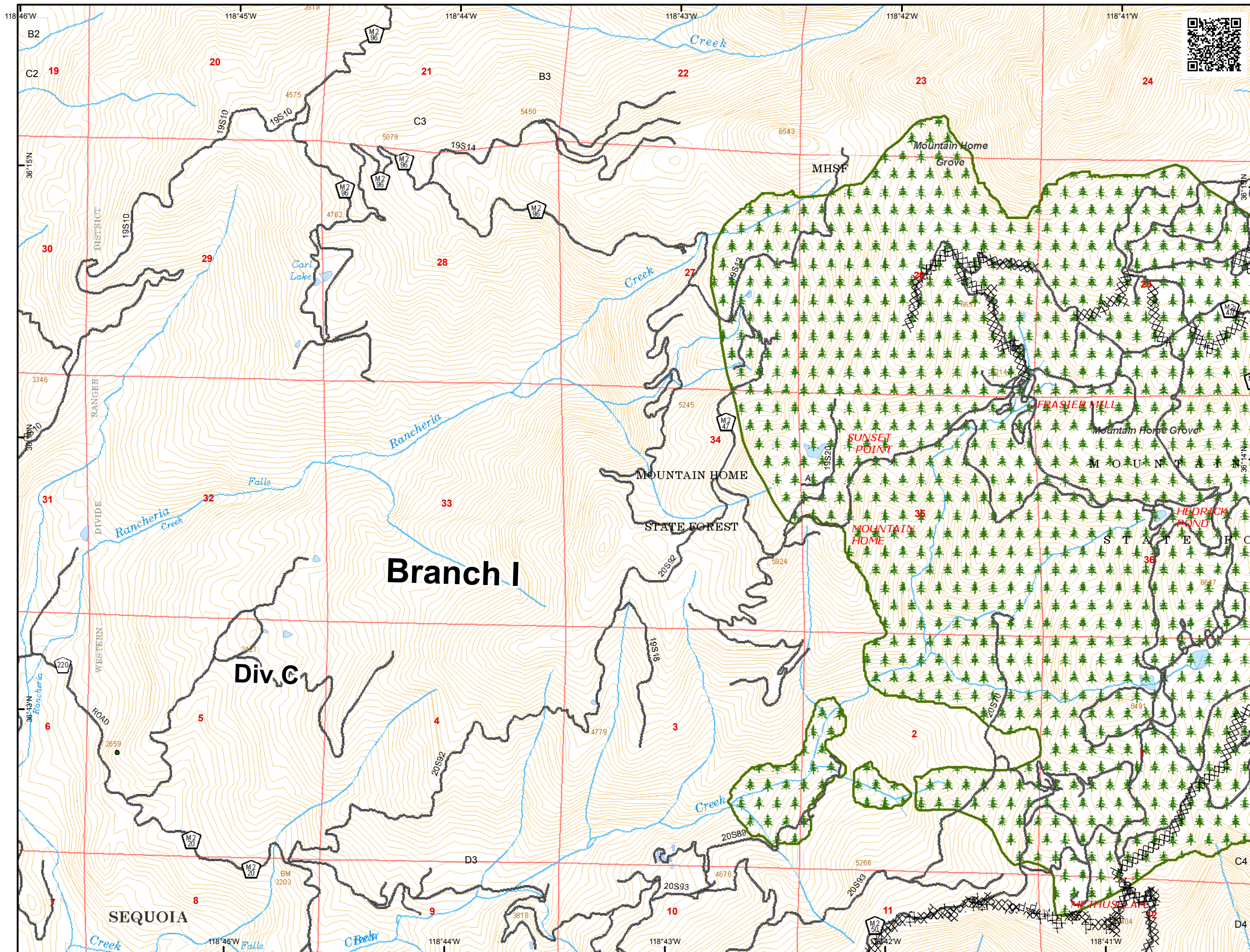
Current As Of:
 9/5/2017 3:08:51 PM

B2	B3	B4	
C2	C3	C4	C5
D2	D3	D4	D5
E2	E3	E4	E5
F2	F3	F4	F5
G2	G3	G4	G5





XXXXX Completed Dozer Line
 --- Trail

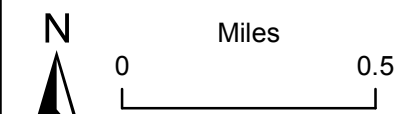


Current As Of:
 9/5/2017 3:08:51 PM

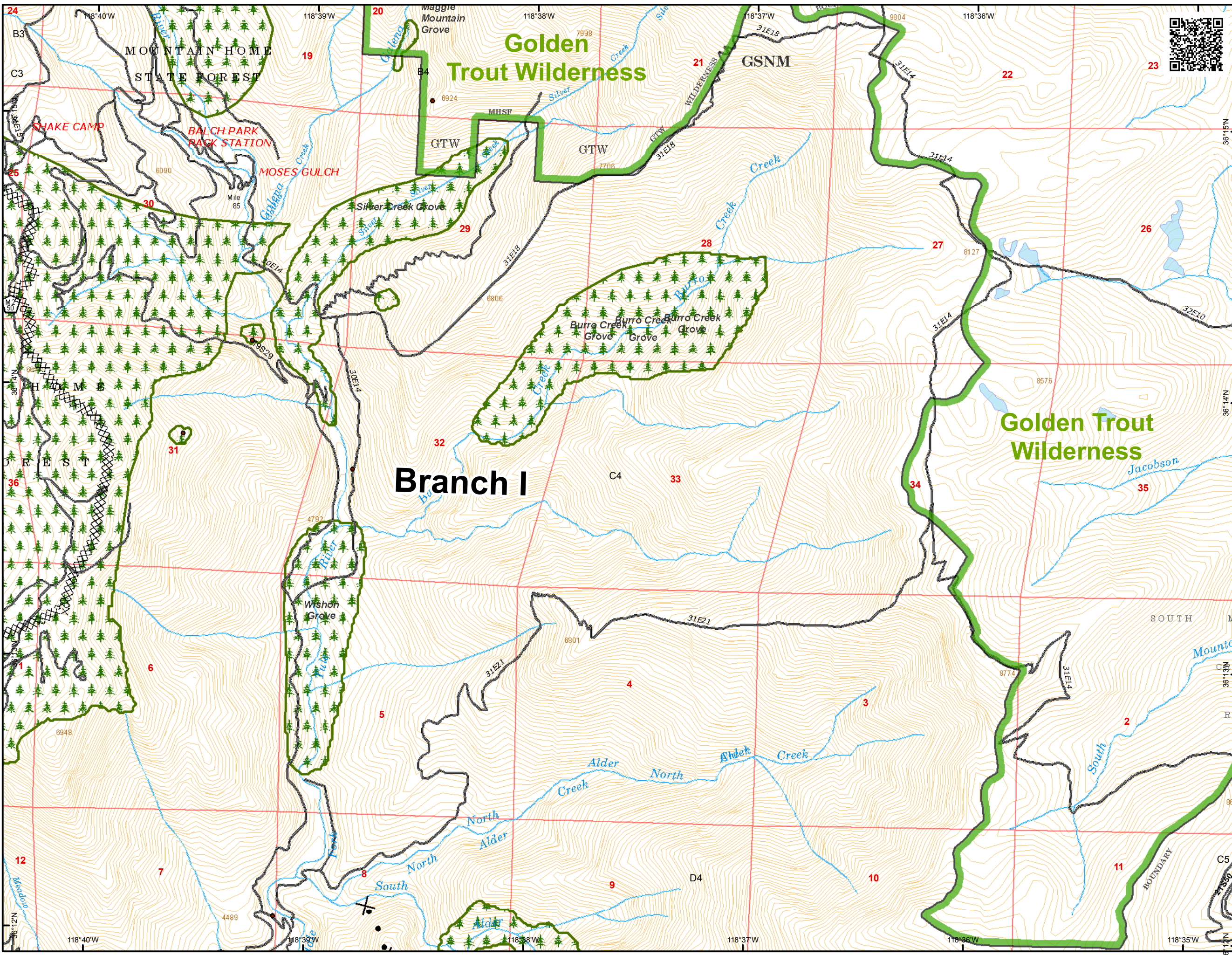


B2	B3	B4	
C2	C3	C4	C5
D2	D3	D4	D5
E2	E3	E4	E5
F2	F3	F4	F5
G2	G3	G4	G5

-  Wilderness
-  Completed Dozer Line
-  Proposed Dozer Line
-  Trail




Current As Of:
 9/5/2017 3:08:51 PM



B2	B3	B4	C5
C2	C3	C4	D5
D2	D3	D4	E5
E2	E3	E4	F5
F2	F3	F4	G5
G2	G3	G4	G5

-  Wilderness
-  Trail

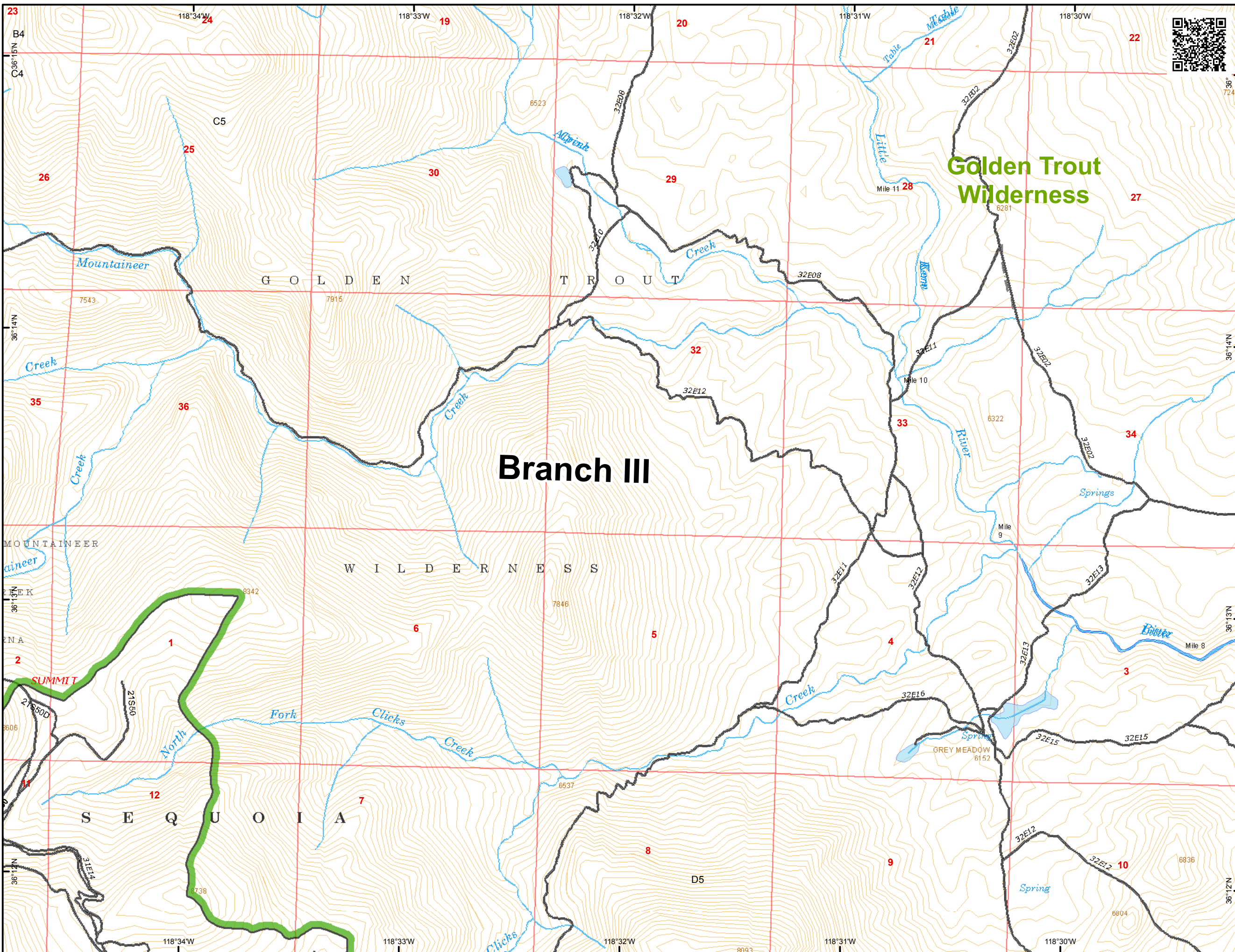


N

Miles






0 0.5

Current As Of:
 9/5/2017 3:08:51 PM



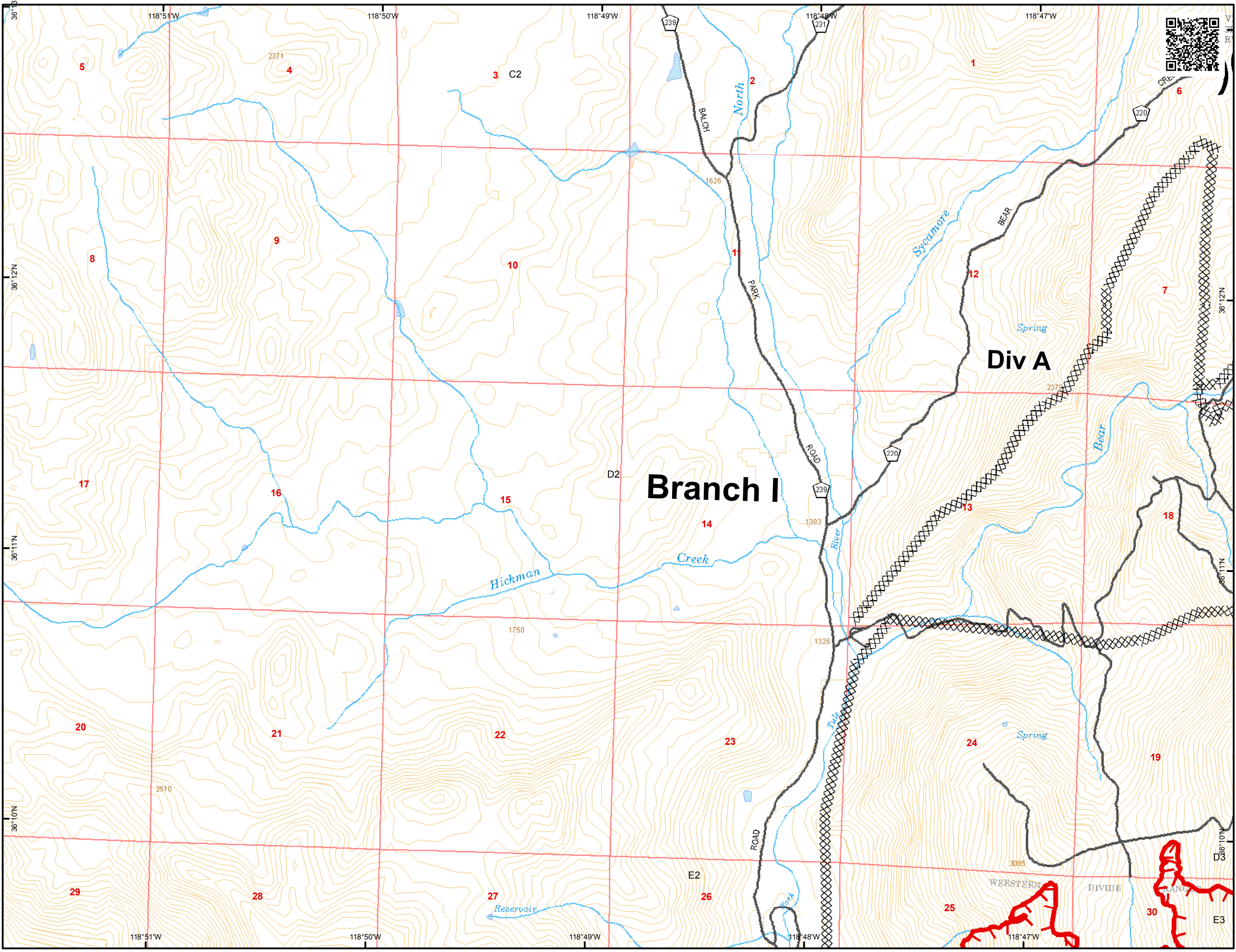
B2	B3	B4	
C2	C3	C4	C5
D2	D3	D4	D5
E2	E3	E4	E5
F2	F3	F4	F5
G2	G3	G4	G5

-  Division Break
-  Uncontrolled Fire Edge
-  Completed Dozer Line

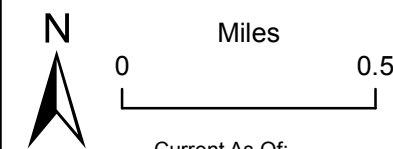
N
 Miles
 0 0.5

Current As Of:
 9/5/2017 3:08:51 PM

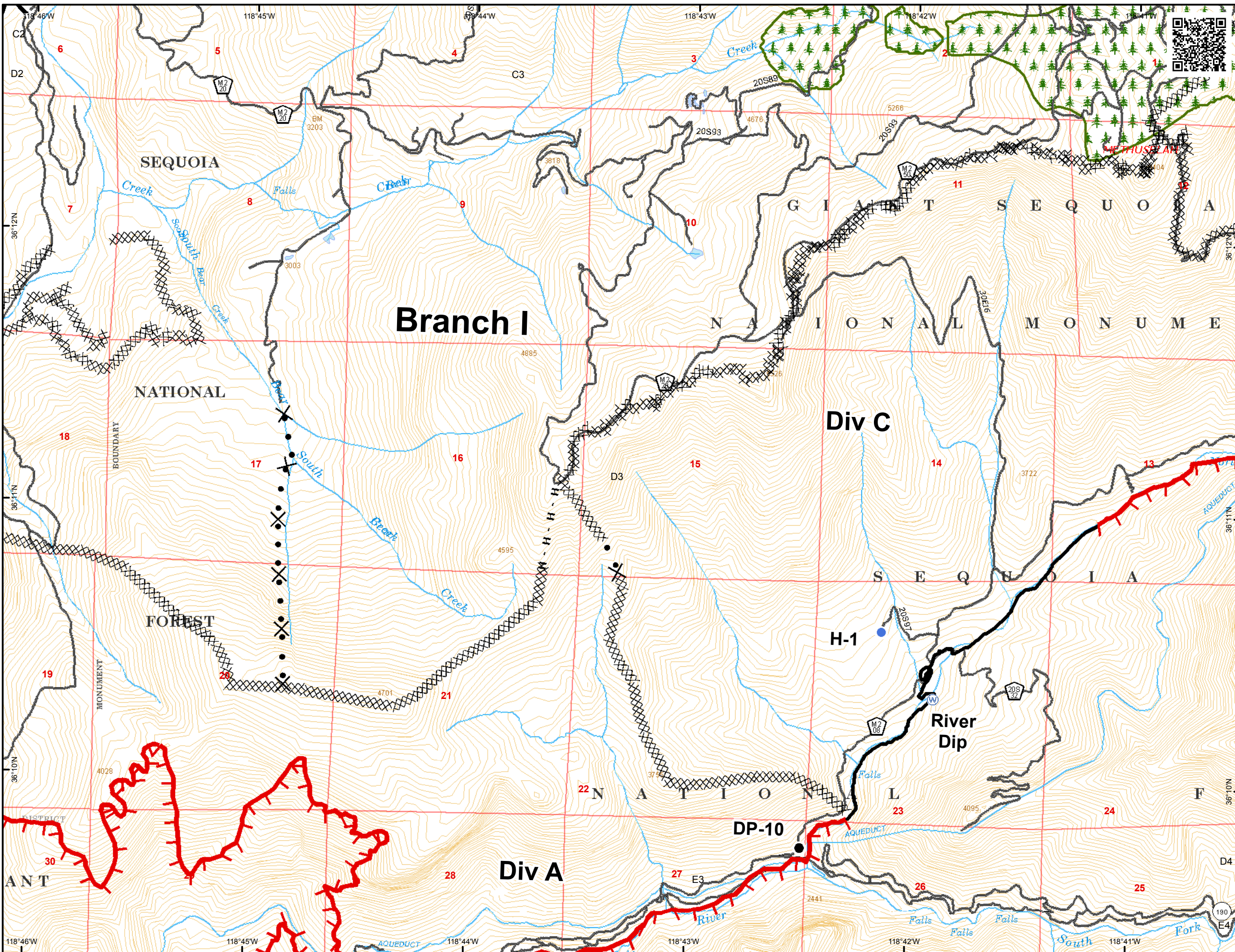


B2	B3	B4	
C2	C3	C4	C5
D2	D3	D4	D5
E2	E3	E4	E5
F2	F3	F4	F5
G2	G3	G4	G5





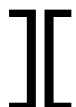




- Drop Point
- Helispot
- ⊕ Water Source
- ⎓ Division Break
- ┌ Uncontrolled Fire Edge
- Completed Line
- XXXXX Completed Dozer Line
- H - H - Hand Line
- ⊗ Proposed Dozer Line
- - - Trail




Current As Of:
 9/5/2017 3:08:51 PM




B2	B3	B4	
C2	C3	C4	C5
D2	D3	D4	D5
E2	E3	E4	E5
F2	F3	F4	F5
G2	G3	G4	G5


-  Wilderness
-  Drop Point
-  Spot Fire
-  Water Source
-  Branch Break
-  Uncontrolled Fire Edge
- R - R - Road as Completed Line
-  Completed Dozer Line
- H - H - Hand Line
-  Proposed Dozer Line
-  Trail







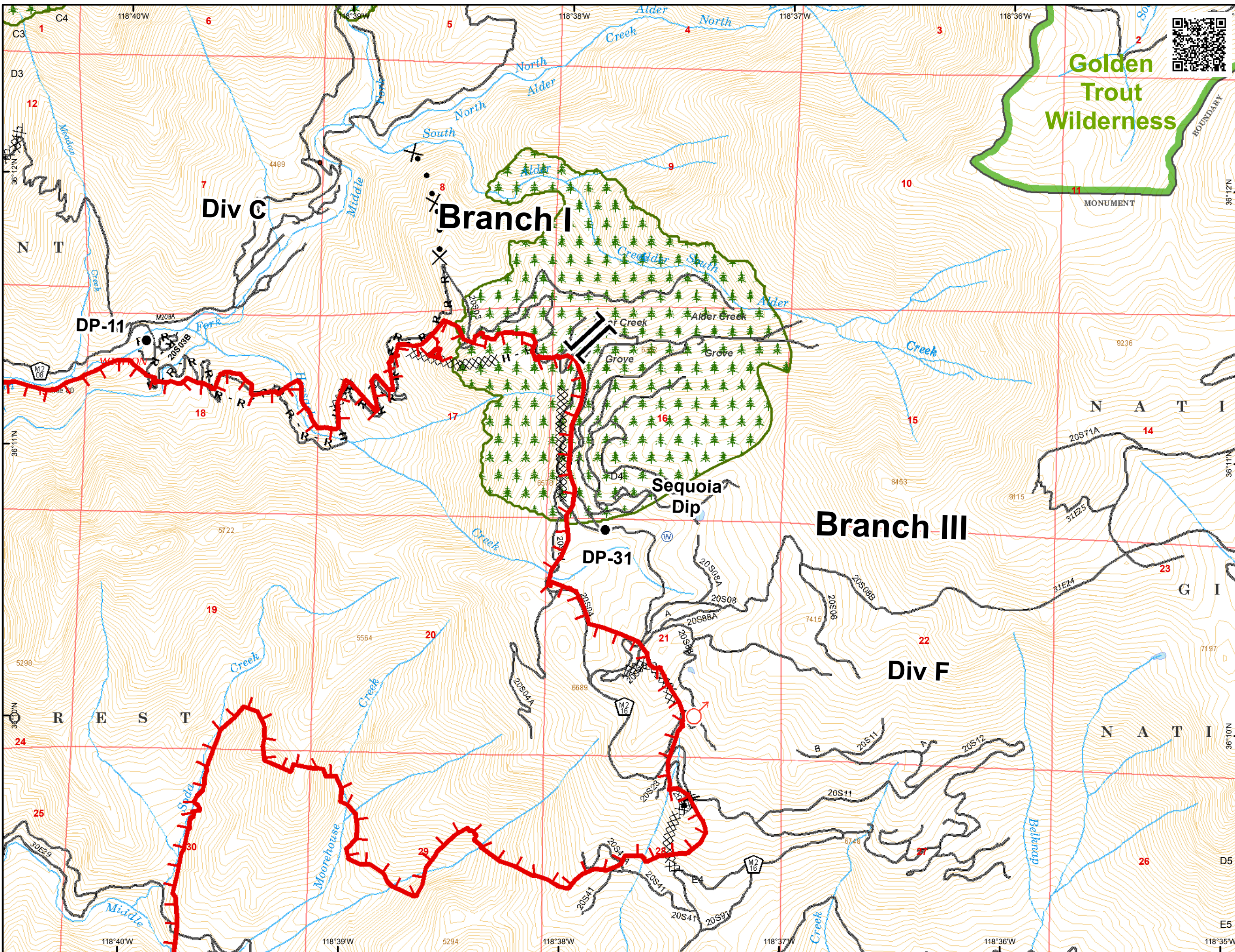
N






Miles






0 ————— 0.5

Current As Of:
 9/5/2017 3:08:51 PM




B2	B3	B4	
C2	C3	C4	C5
D2	D3	D4	D5
E2	E3	E4	E5
F2	F3	F4	F5
G2	G3	G4	G5


-  Wilderness
-  Proposed Dozer Line
-  Trail

N

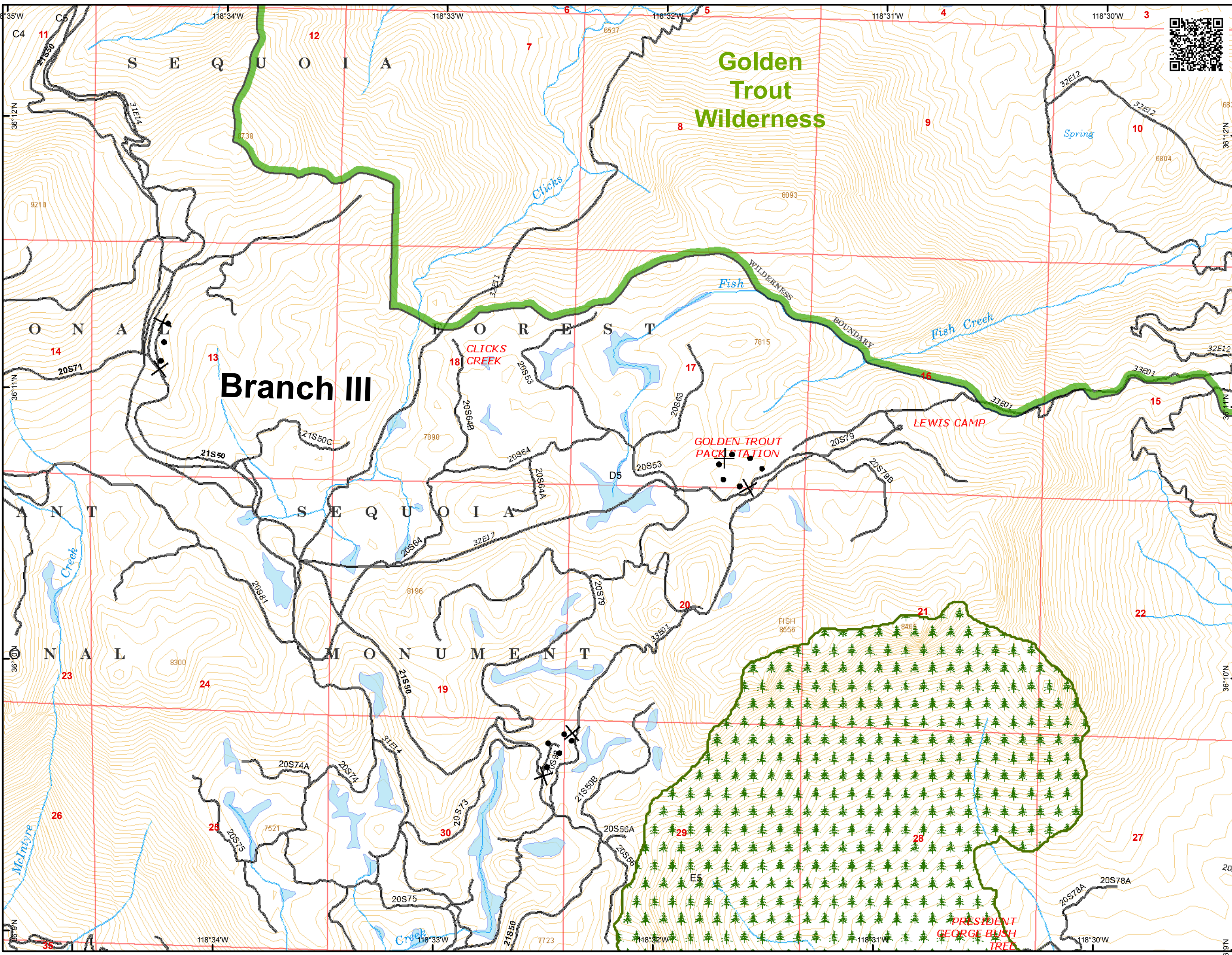


Miles



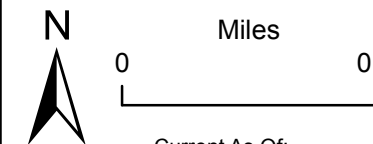
0 0.5

Current As Of:
9/5/2017 3:08:51 PM

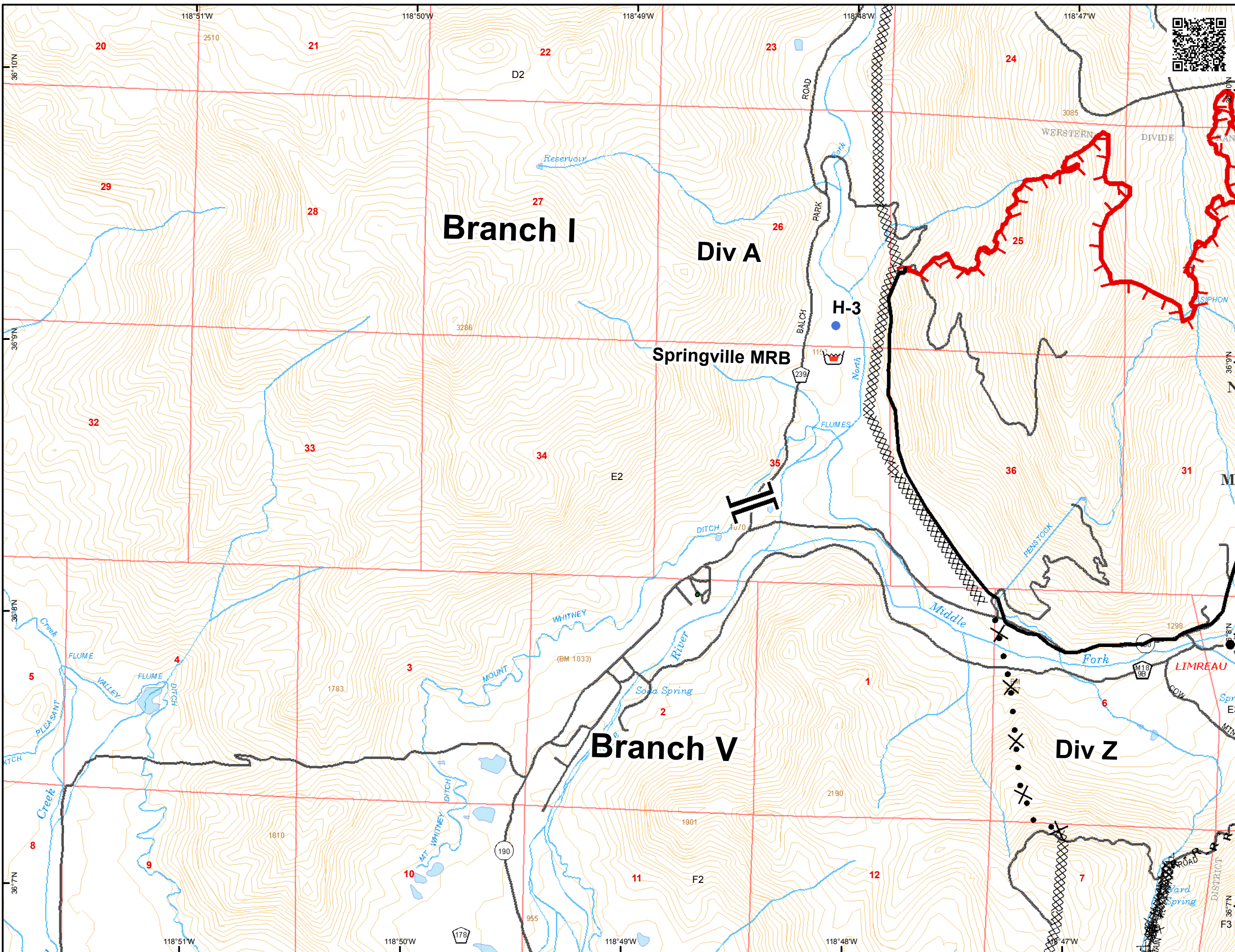


B2	B3	B4	
C2	C3	C4	C5
D2	D3	D4	D5
E2	E3	E4	E5
F2	F3	F4	F5
G2	G3	G4	G5

- Drop Point
- Helispot
- 🛑 Retardant/Mud Pit
- || Branch Break
- 🔴 Uncontrolled Fire Edge
- Completed Line
- R - R - Road as Completed Line
- XXXXX Completed Dozer Line
- ⊗ Proposed Dozer Line



Current As Of:
 9/5/2017 3:08:51 PM



B2	B3	B4	
C2	C3	C4	C5
D2	D3	D4	D5
E2	E3	E4	E5
F2	F3	F4	F5
G2	G3	G4	G5

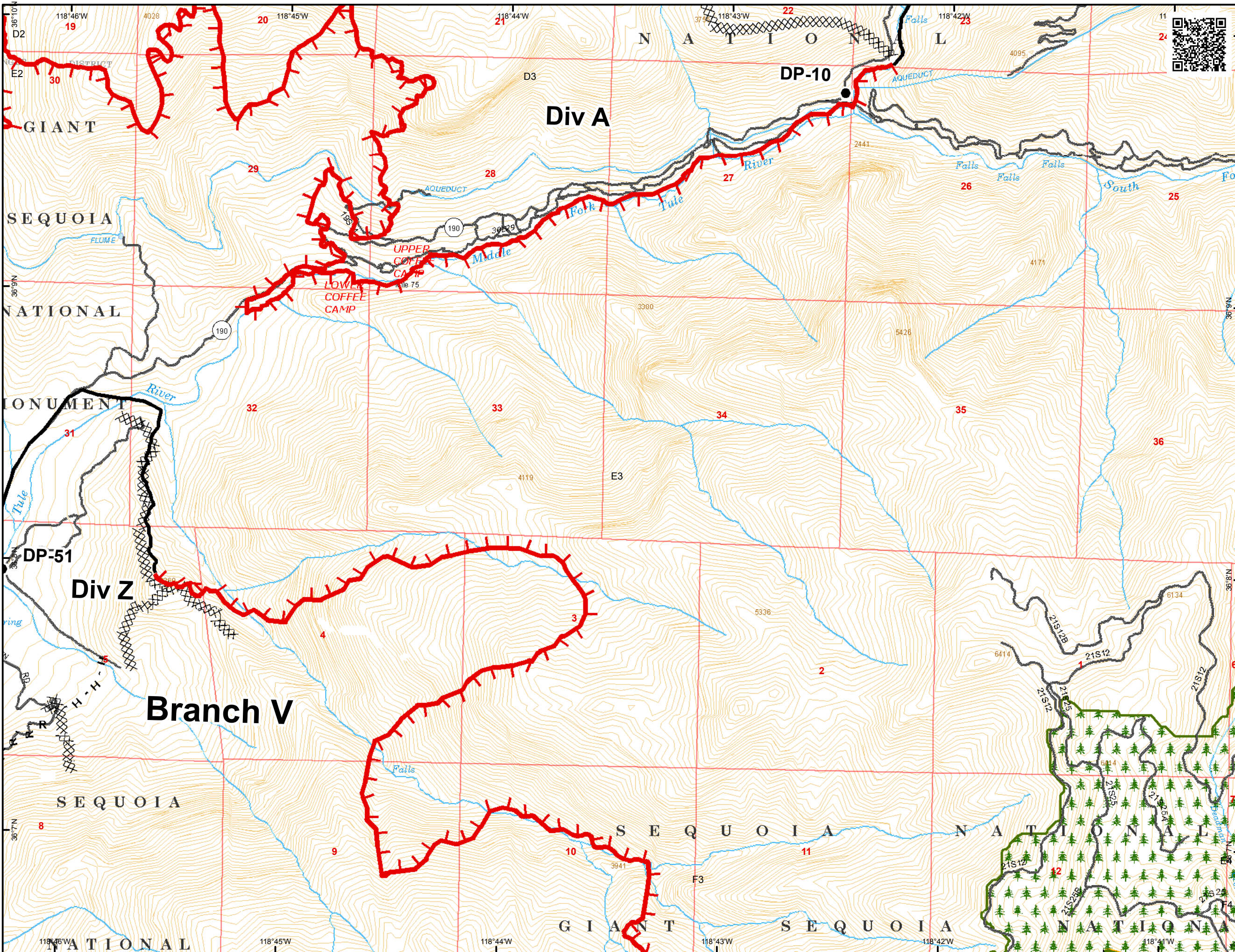
- Drop Point
- ┌ Uncontrolled Fire Edge
- Completed Line
- R - R- Road as Completed Line
- XXXXX Completed Dozer Line
- H - H- Hand Line
- ⊗ Proposed Dozer Line
- - - Trail
- ▨ BIA Tule River

N

Miles

0 0.5


Current As Of:
9/5/2017 3:08:51 PM




B2	B3	B4	
C2	C3	C4	C5
D2	D3	D4	D5
E2	E3	E4	E5
F2	F3	F4	F5
G2	G3	G4	G5


- Drop Point
- ⎸ Division Break
- └─┘ Uncontrolled Fire Edge
- R - R - Road as Completed Line
- XXXXX Completed Dozer Line
- ⊗ Proposed Dozer Line
- Trail
- ▨ BIA Tule River







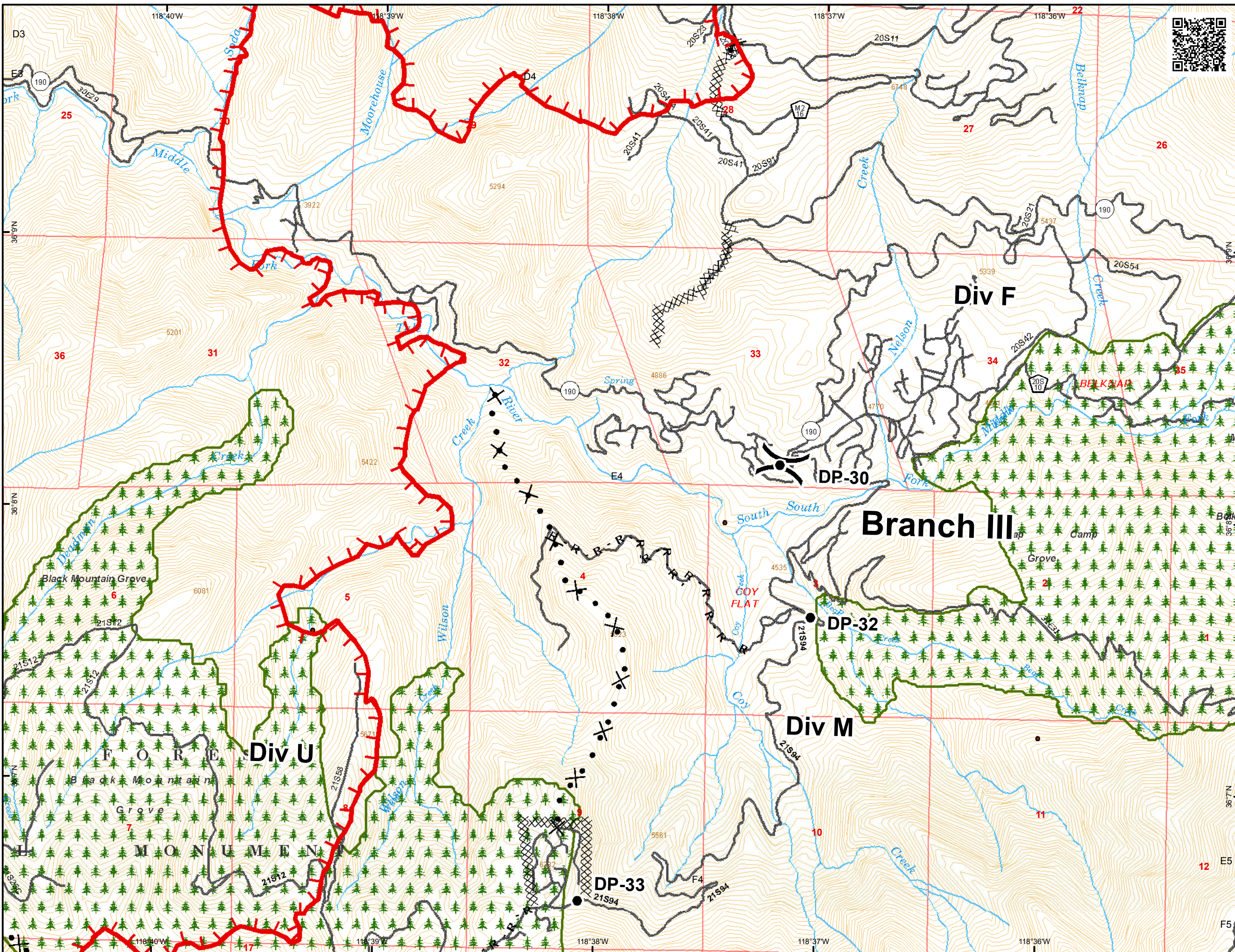
N





Miles


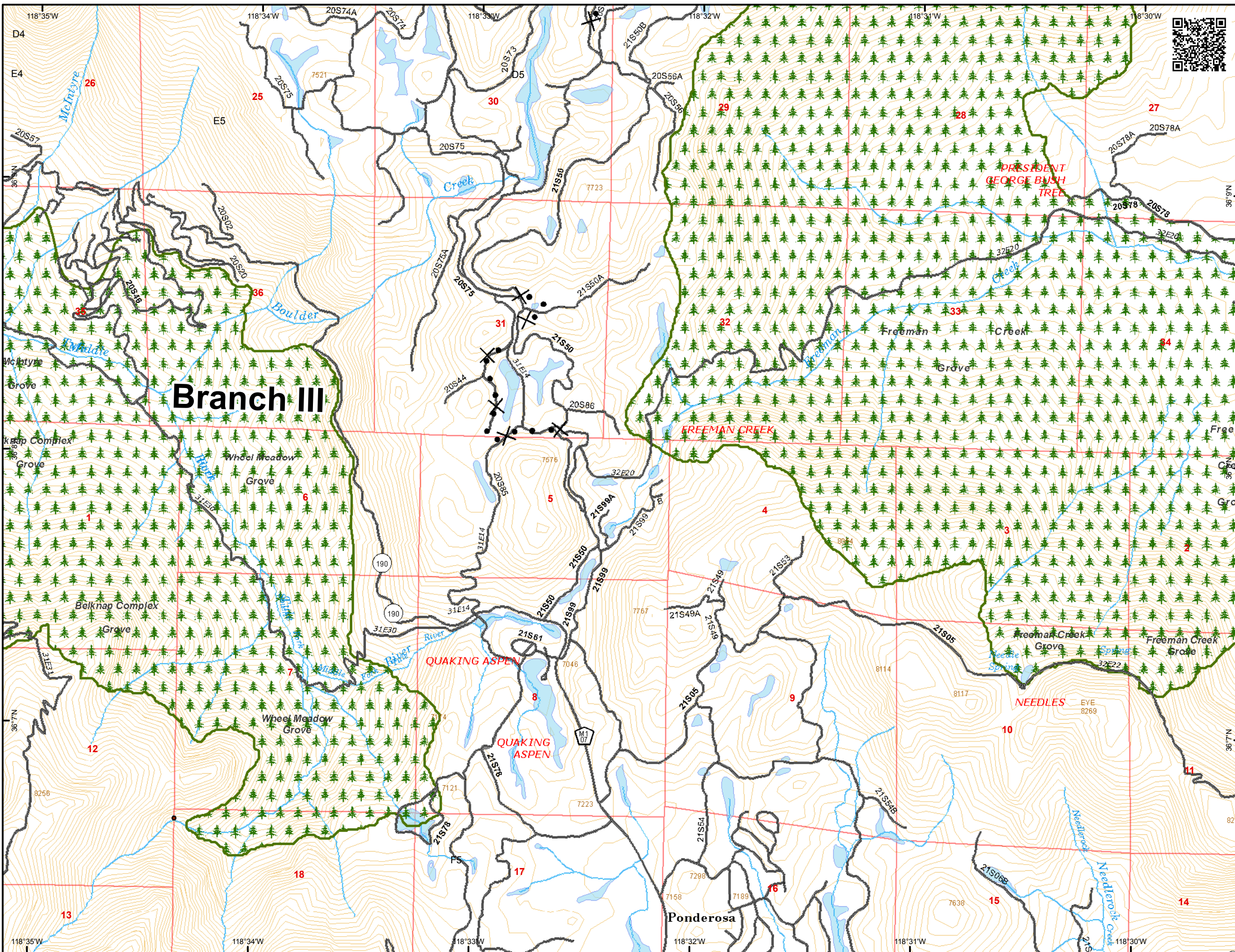
0 ————— 0.5

Current As Of:
 9/5/2017 3:08:51 PM



B2	B3	B4	
C2	C3	C4	C5
D2	D3	D4	D5
E2	E3	E4	E5
F2	F3	F4	F5
G2	G3	G4	G5

-  Proposed Dozer Line
-  Trail



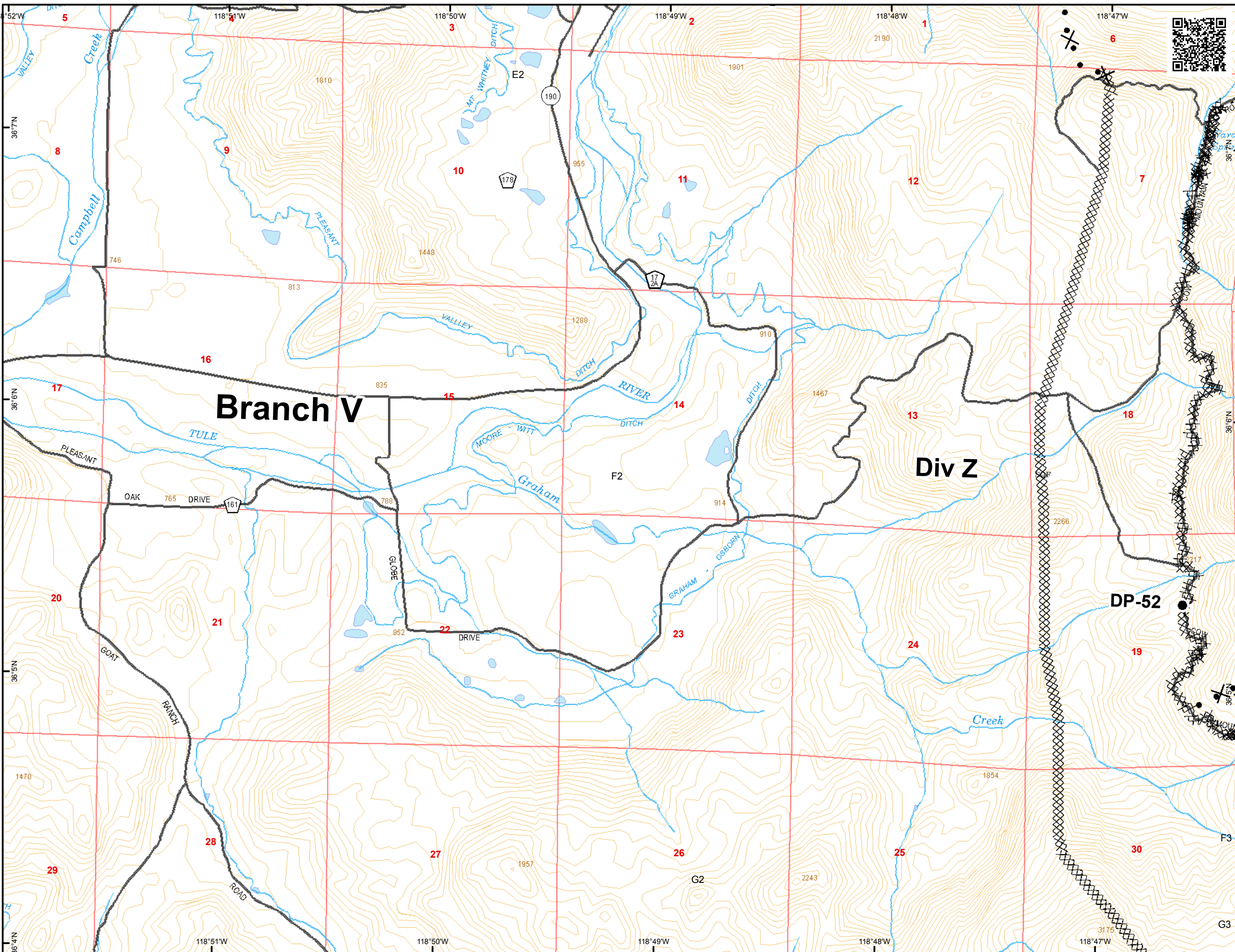
Current As Of:
 9/5/2017 3:08:51 PM

B2	B3	B4	
C2	C3	C4	C5
D2	D3	D4	D5
E2	E3	E4	E5
F2	F3	F4	F5
G2	G3	G4	G5

- Drop Point
- R - R- Road as Completed Line
- XXXXX Completed Dozer Line
- ⊗ • Proposed Dozer Line



Current As Of:
 9/5/2017 3:08:51 PM



B2	B3	B4	
C2	C3	C4	C5
D2	D3	D4	D5
E2	E3	E4	E5
F2	F3	F4	F5
G2	G3	G4	G5

Division Break

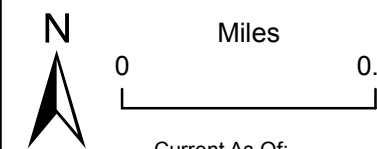
Uncontrolled Fire Edge

R - R - Road as Completed Line

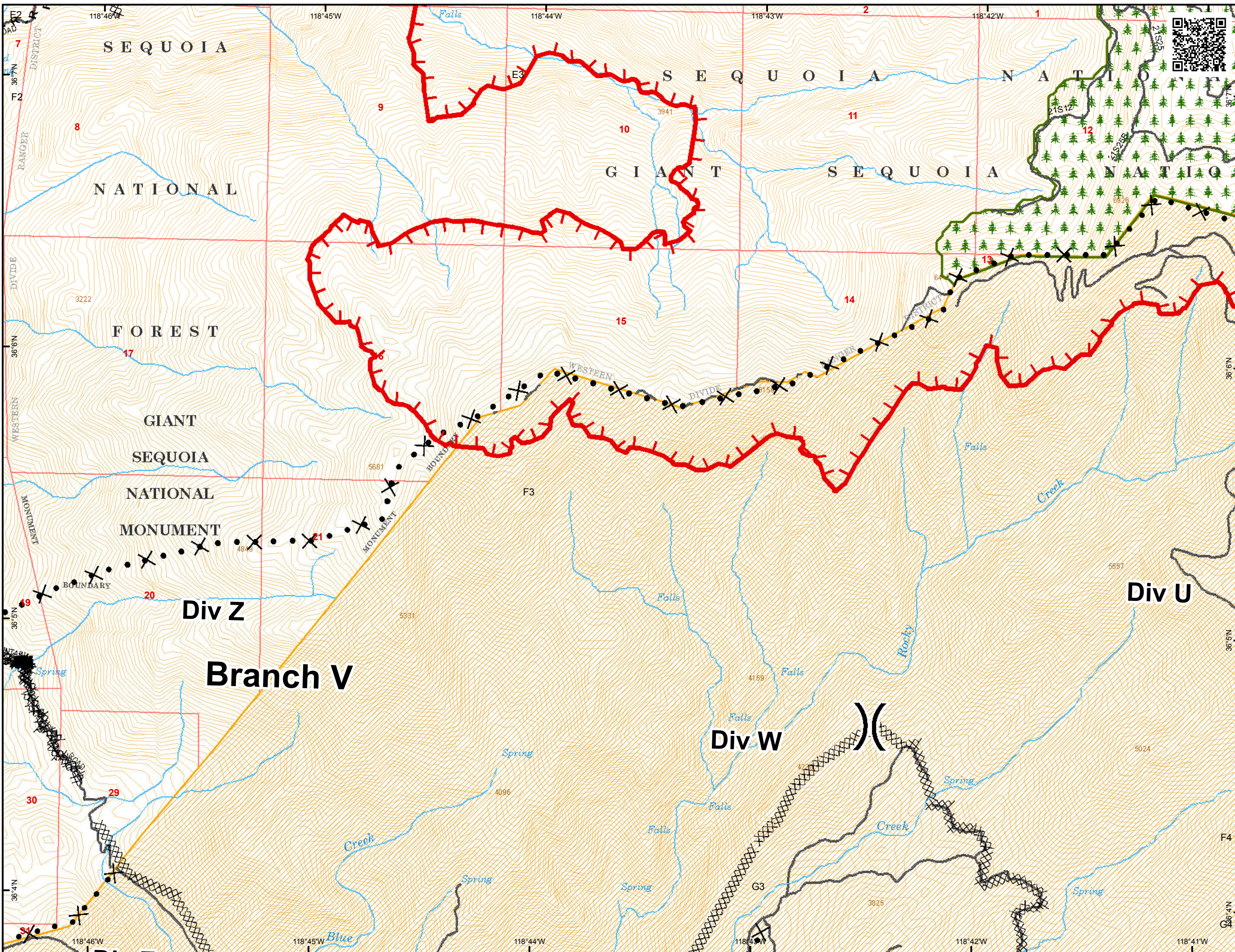
Completed Dozer Line

Proposed Dozer Line

BIA Tule River



Current As Of:
 9/5/2017 3:08:51 PM



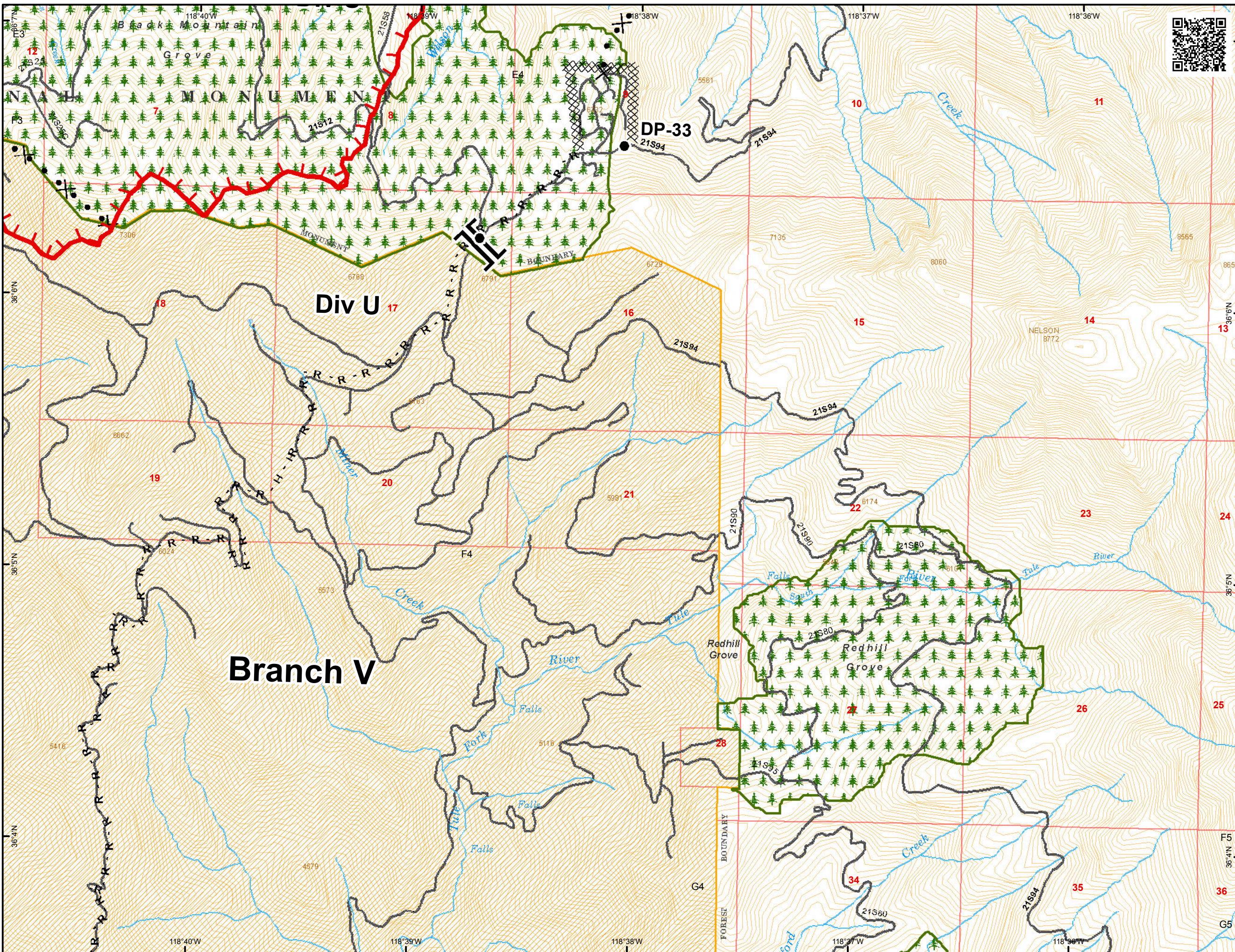


B2	B3	B4	
C2	C3	C4	C5
D2	D3	D4	D5
E2	E3	E4	E5
F2	F3	F4	F5
G2	G3	G4	G5



- Drop Point
- Branch Break
- Uncontrolled Fire Edge
- R - R - Road as Completed Line
- Completed Dozer Line
- H - H - Hand Line
- Proposed Dozer Line
- BIA Tule River

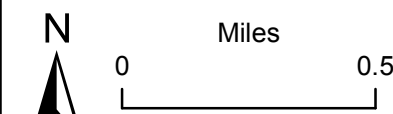


Current As Of:
 9/5/2017 3:08:51 PM

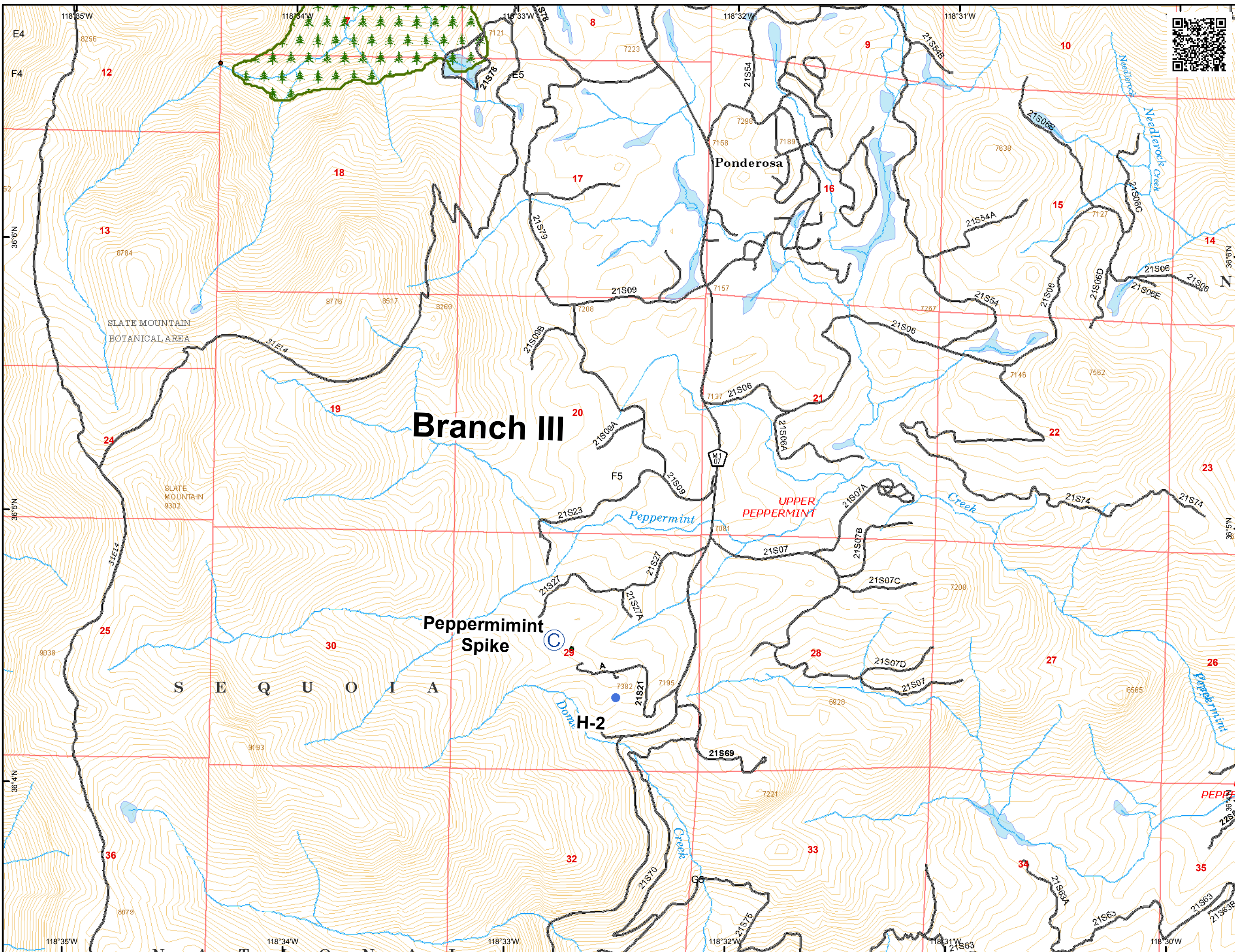


B2	B3	B4	
C2	C3	C4	C5
D2	D3	D4	D5
E2	E3	E4	E5
F2	F3	F4	F5
G2	G3	G4	G5

-  Camp
-  Helispot
-  Trail

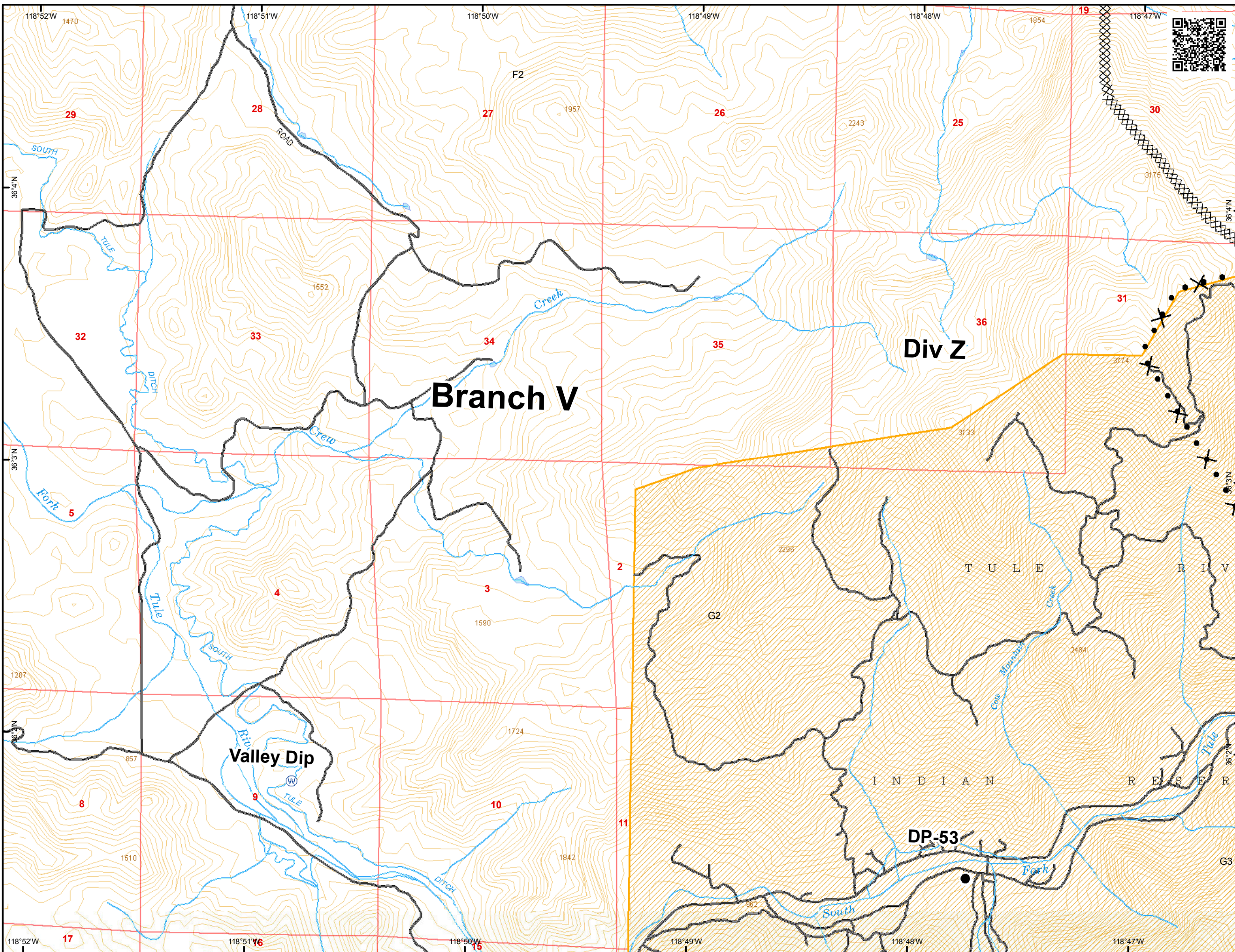


Current As Of:
 9/5/2017 3:08:51 PM



B2	B3	B4	
C2	C3	C4	C5
D2	D3	D4	D5
E2	E3	E4	E5
F2	F3	F4	F5
G2	G3	G4	G5

- Drop Point
- ⊙ Water Source
- XXXXX Completed Dozer Line
- ⊗ Proposed Dozer Line
- ▨ BIA Tule River



N

Miles

0 ————— 0.5

Current As Of:
 9/5/2017 3:08:51 PM

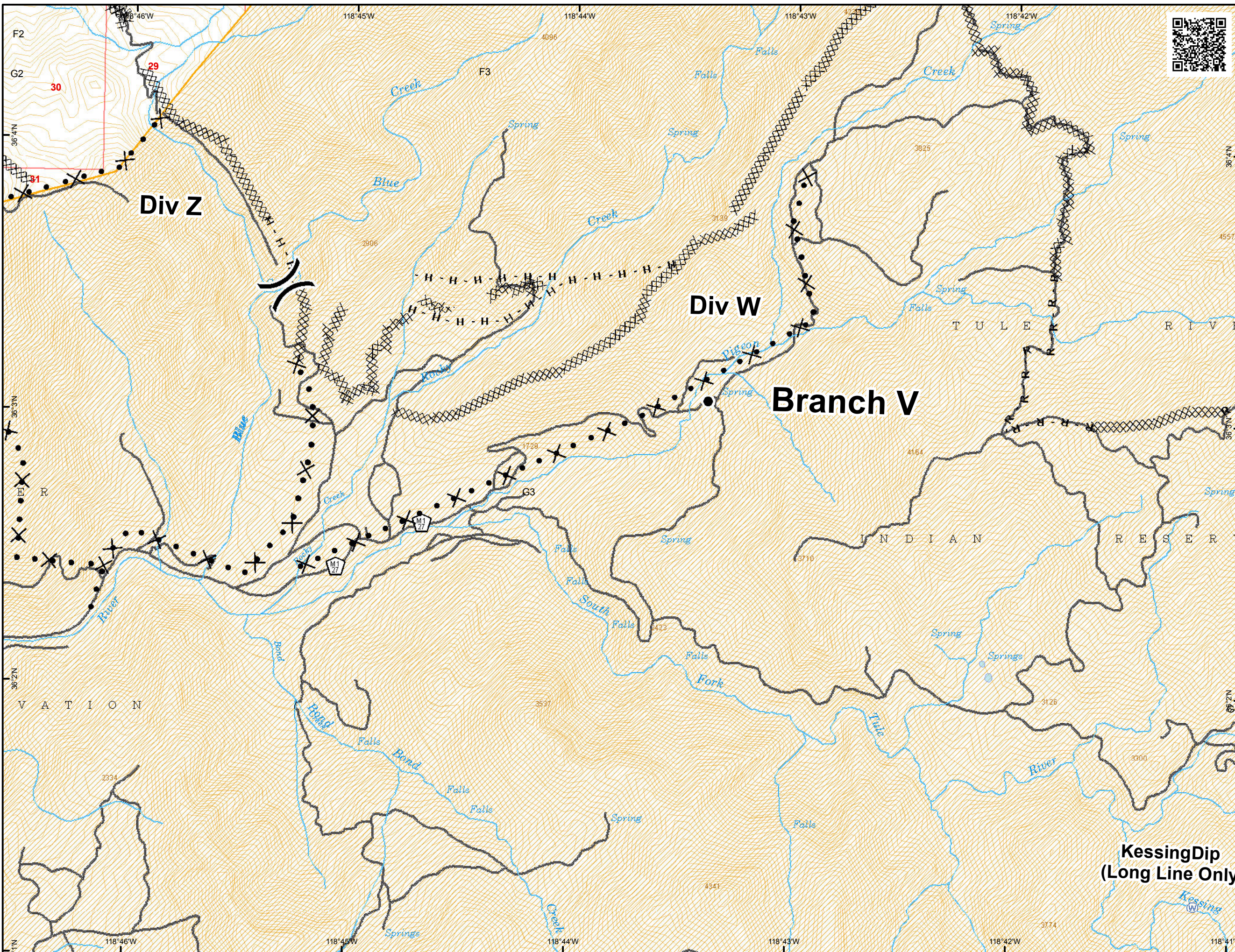


B2	B3	B4	
C2	C3	C4	C5
D2	D3	D4	D5
E2	E3	E4	E5
F2	F3	F4	F5
G2	G3	G4	G5

- Drop Point
- ⊕ Water Source
-) Division Break
- R - R - Road as Completed Line
- XXXXX Completed Dozer Line
- H - H - Hand Line
- ⊗ Proposed Dozer Line
- ▨ BIA Tule River



Current As Of:
 9/5/2017 3:08:51 PM



KessingDip
 (Long Line Only)

B2	B3	B4	
C2	C3	C4	C5
D2	D3	D4	D5
E2	E3	E4	E5
F2	F3	F4	F5
G2	G3	G4	G5

R - R - Road as Completed Line

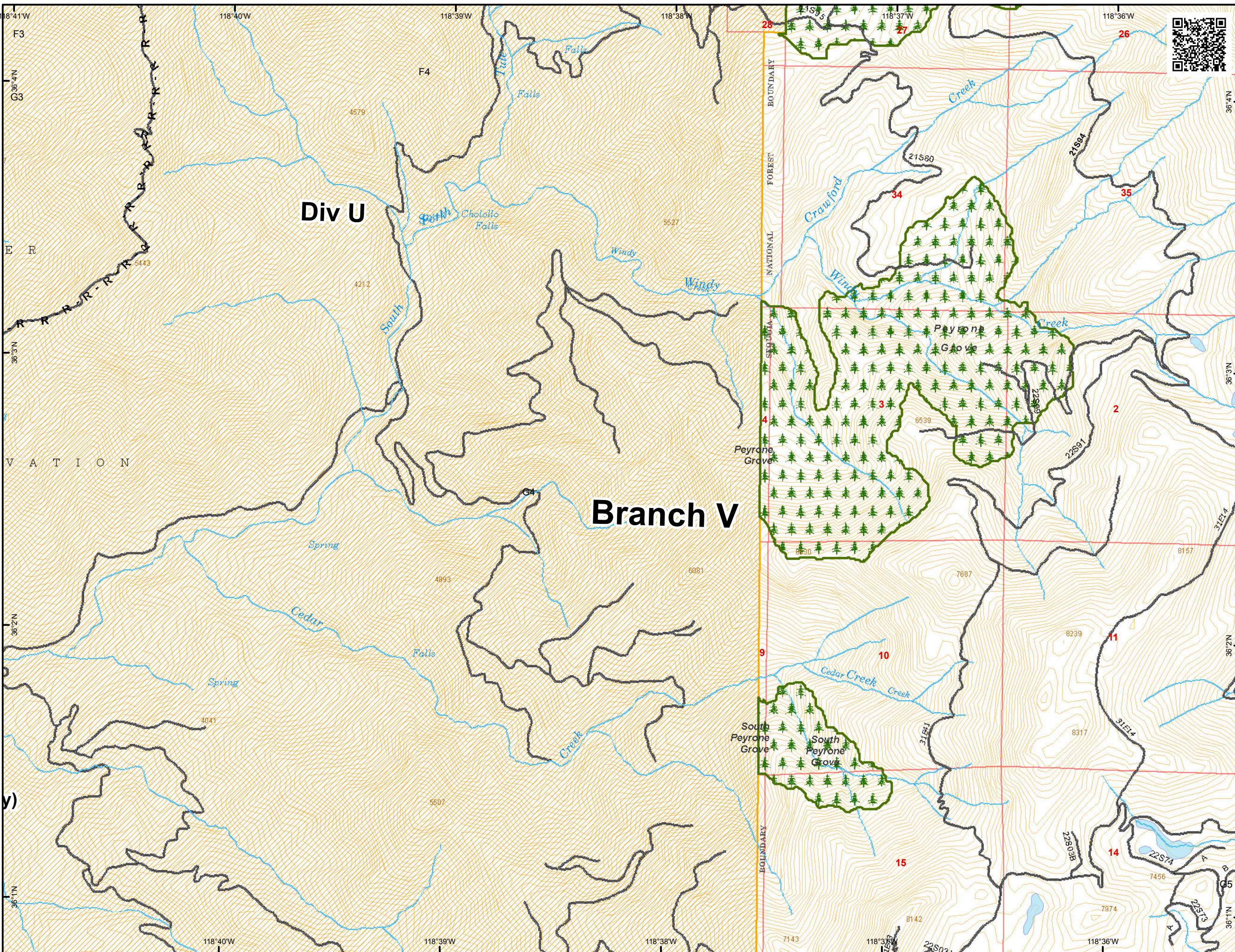
--- Trail

 BIA Tule River



Miles
 0 0.5

Current As Of:
 9/5/2017 3:08:51 PM



B2	B3	B4	
C2	C3	C4	C5
D2	D3	D4	D5
E2	E3	E4	E5
F2	F3	F4	F5
G2	G3	G4	G5

--- Trail



Miles
0 0.5

Current As Of:
9/5/2017 3:08:51 PM

