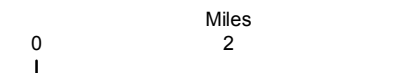


**IAP Day Shift
Pier Incident
CA-SQF-002385
September 6, 2017**

Index Page

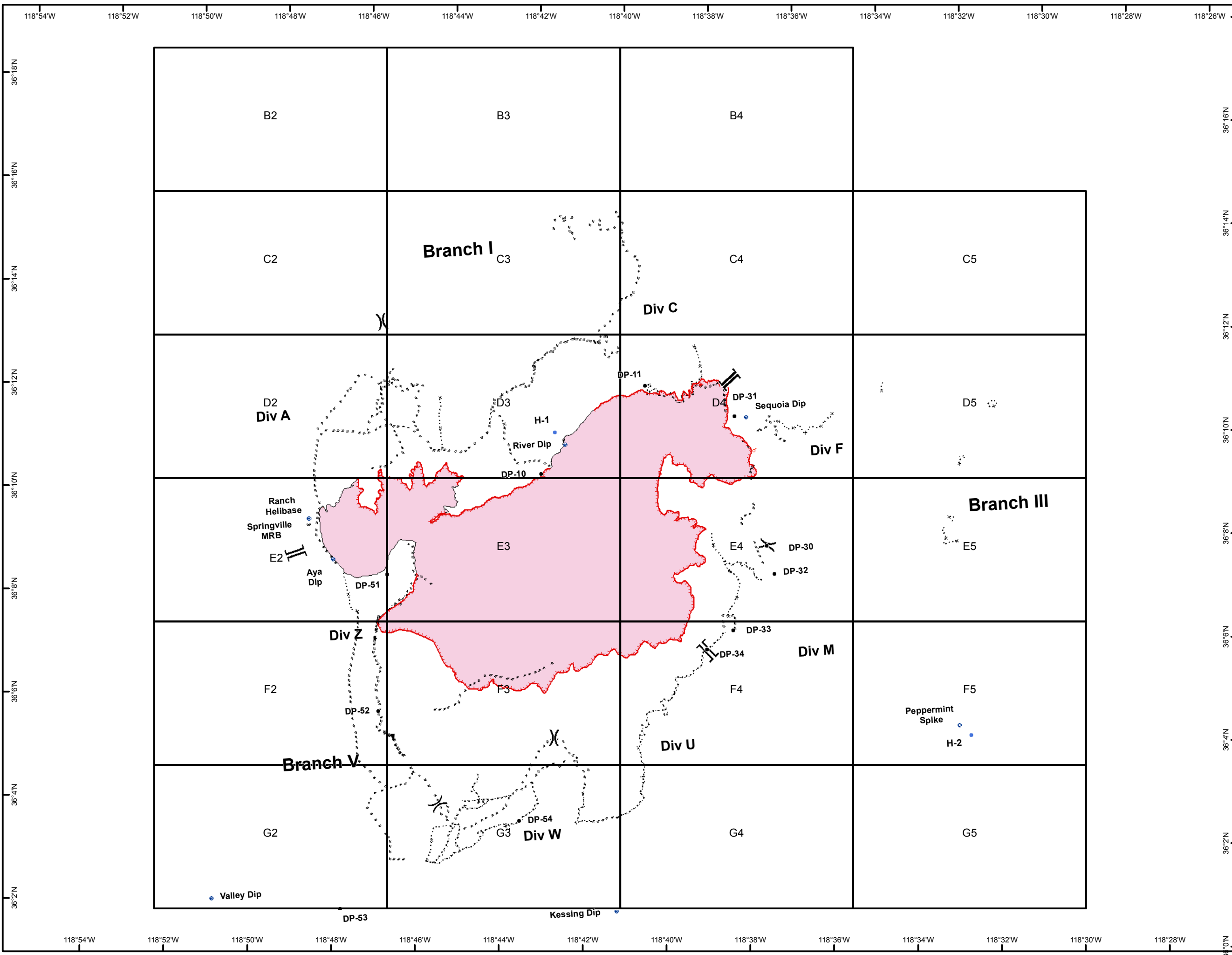


- Camp
- Drop Point
- Helibase
- Helispot
- ▤ Retardant/Mud Pit
- Spot Fire
- Water Source
-) Division Break
- | Branch Break
- Uncontrolled Fire Edge
- Completed Line
- Road as Completed Line
- Completed Dozer Line
- Hand Line
- Proposed Dozer Line
- Wildfire Daily Fire Perimeter



NAD83

Current As Of:
9/5/2017 2:37:38 PM



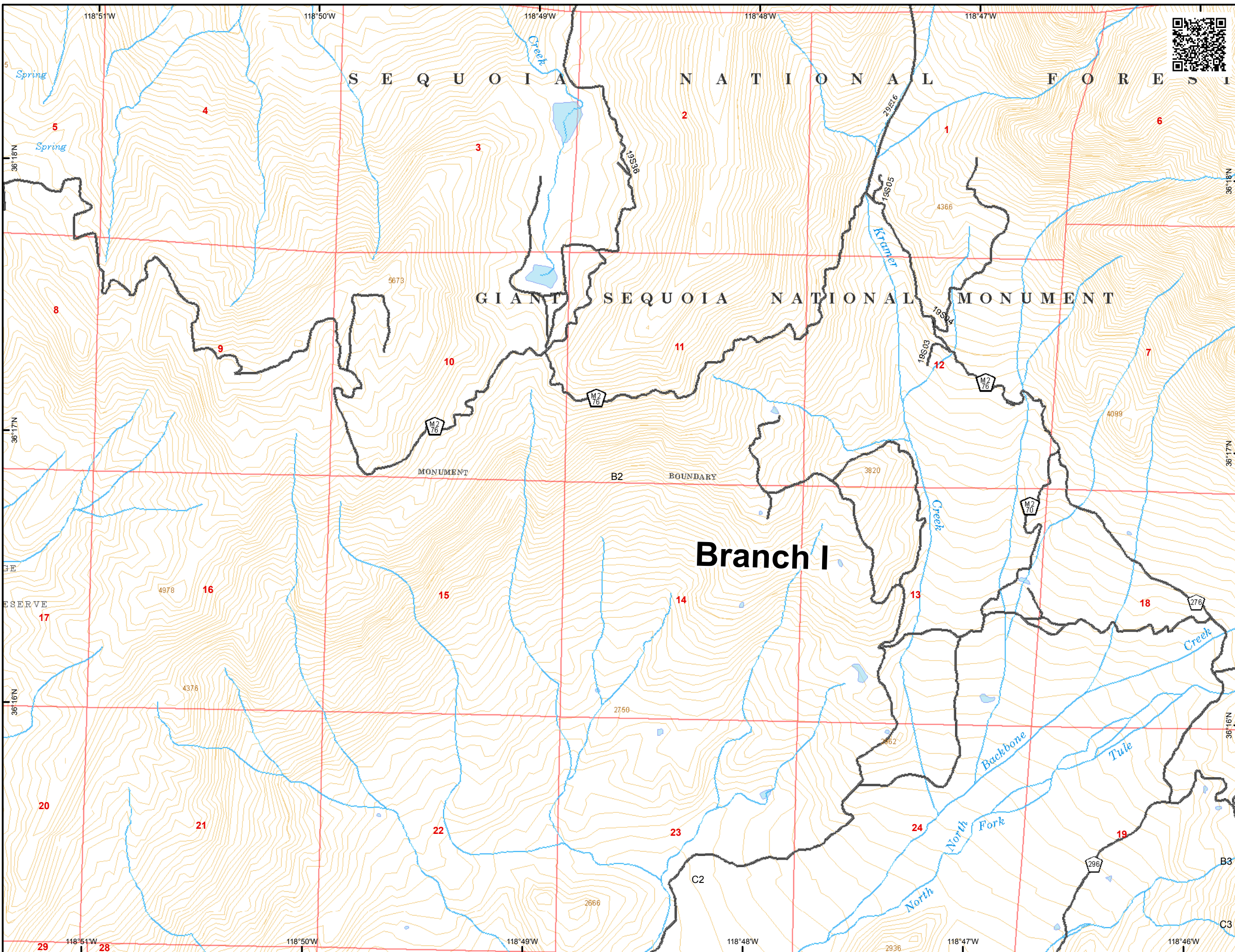
| | | | |
|-----------|----|----|----|
| B2 | B3 | B4 | |
| C2 | C3 | C4 | C5 |
| D2 | D3 | D4 | D5 |
| E2 | E3 | E4 | E5 |
| F2 | F3 | F4 | F5 |
| G2 | G3 | G4 | G5 |

--- Trail




0 Miles 0.5

Current As Of:
 9/5/2017 3:28:06 PM



| | | | |
|----|-----------|----|----|
| B2 | B3 | B4 | |
| C2 | C3 | C4 | C5 |
| D2 | D3 | D4 | D5 |
| E2 | E3 | E4 | E5 |
| F2 | F3 | F4 | F5 |
| G2 | G3 | G4 | G5 |

-  Wilderness
-  Trail

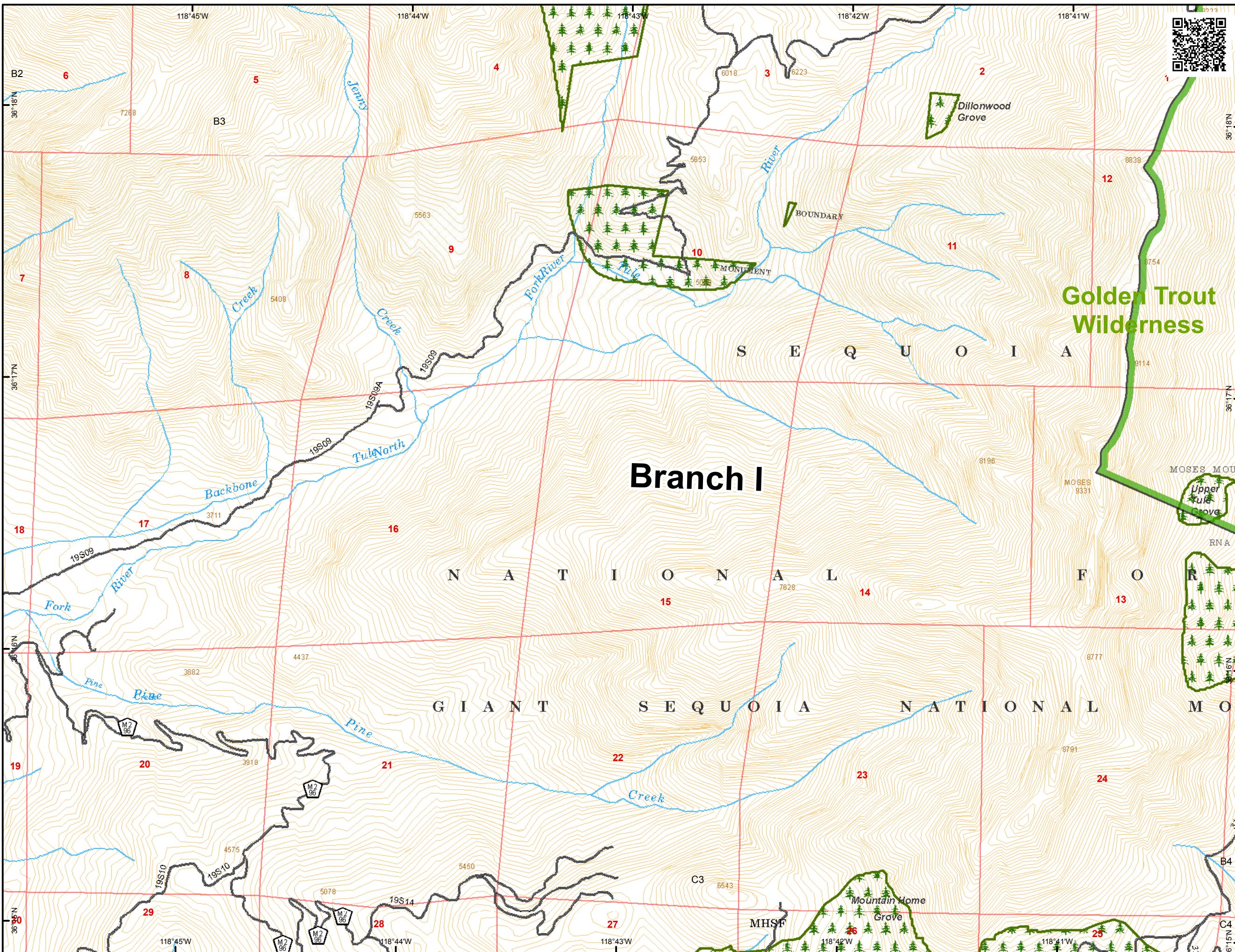


N

Miles


0 0.5

Current As Of:
 9/5/2017 3:28:06 PM



| | | | |
|----|----|-----------|----|
| B2 | B3 | B4 | |
| C2 | C3 | C4 | C5 |
| D2 | D3 | D4 | D5 |
| E2 | E3 | E4 | E5 |
| F2 | F3 | F4 | F5 |
| G2 | G3 | G4 | G5 |

-  Wilderness
-  Trail

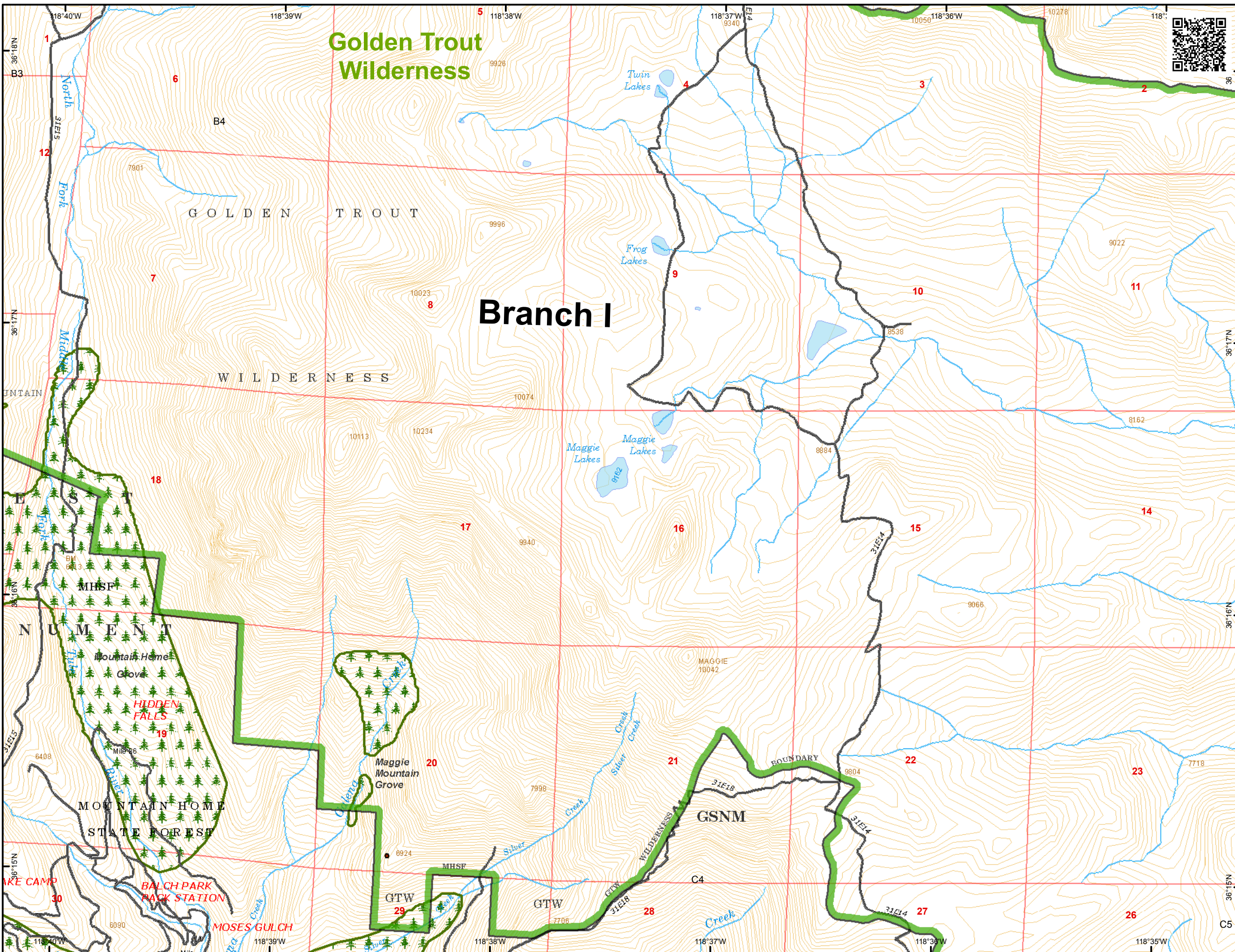


N

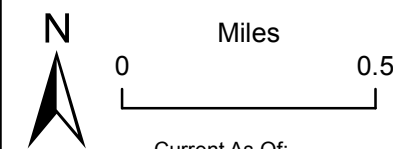
Miles

0 0.5

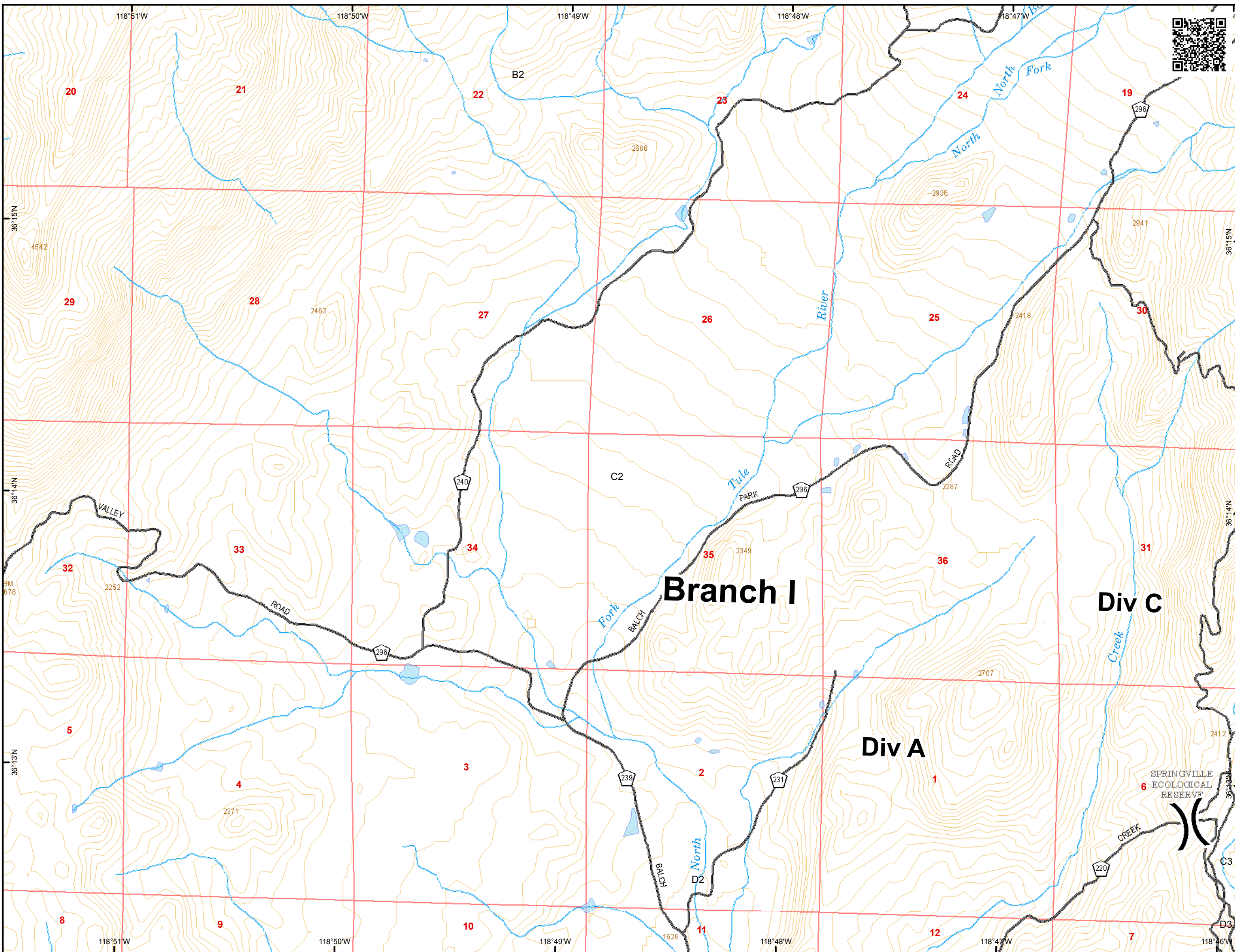
Current As Of:
 9/5/2017 3:28:06 PM



| | | | |
|-----------|----|----|----|
| B2 | B3 | B4 | |
| C2 | C3 | C4 | C5 |
| D2 | D3 | D4 | D5 |
| E2 | E3 | E4 | E5 |
| F2 | F3 | F4 | F5 |
| G2 | G3 | G4 | G5 |



Current As Of:
 9/5/2017 3:28:06 PM



Branch I

Div A

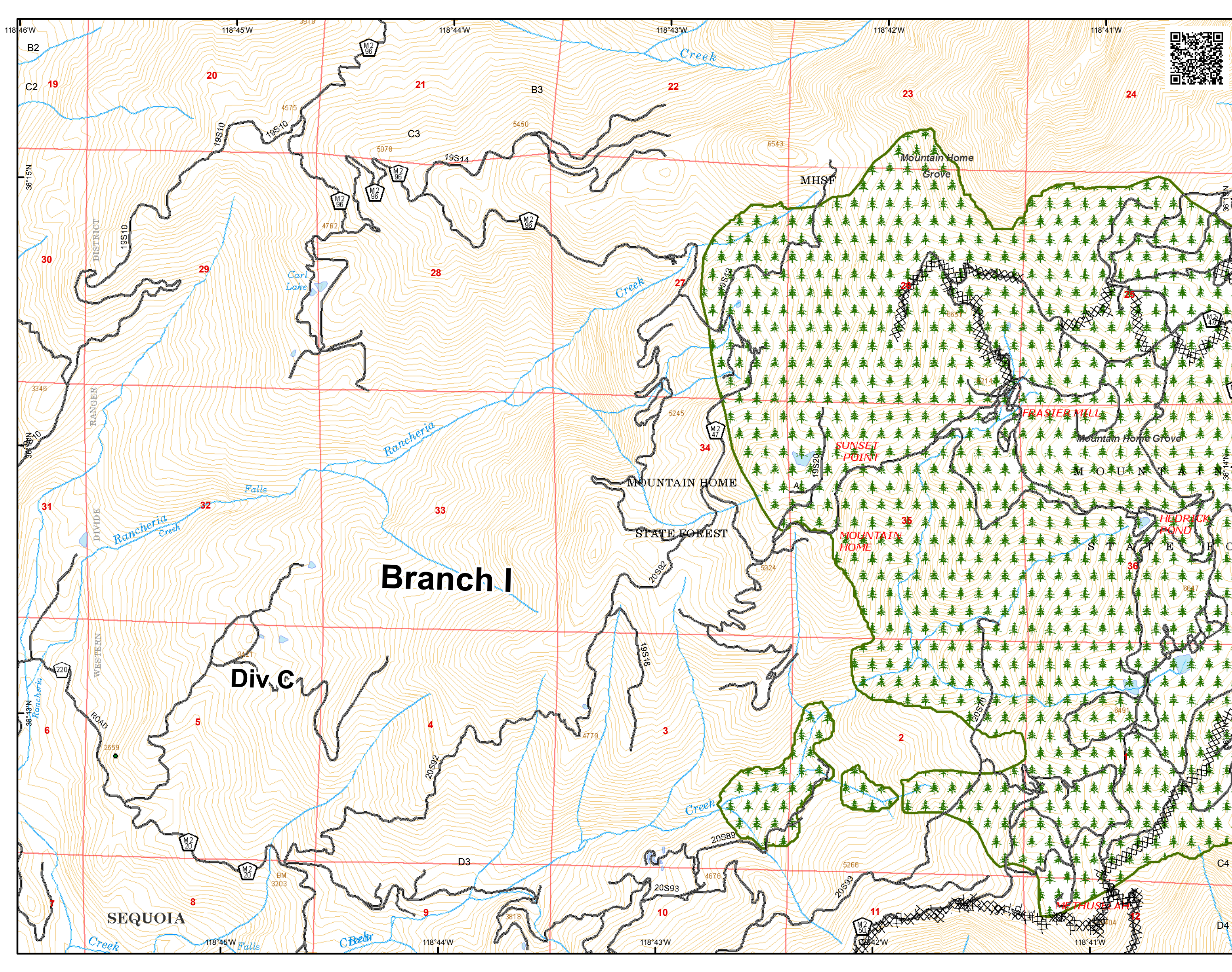
Div C

SPRINGVILLE
 ECOLOGICAL
 RESERVE





| | | | |
|----|----|----|----|
| B2 | B3 | B4 | |
| C2 | C3 | C4 | C5 |
| D2 | D3 | D4 | D5 |
| E2 | E3 | E4 | E5 |
| F2 | F3 | F4 | F5 |
| G2 | G3 | G4 | G5 |

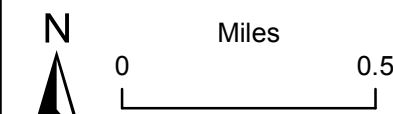
XXXXX Completed Dozer Line
 --- Trail

N
 0 Miles 0.5
 Current As Of:
 9/5/2017 3:28:06 PM

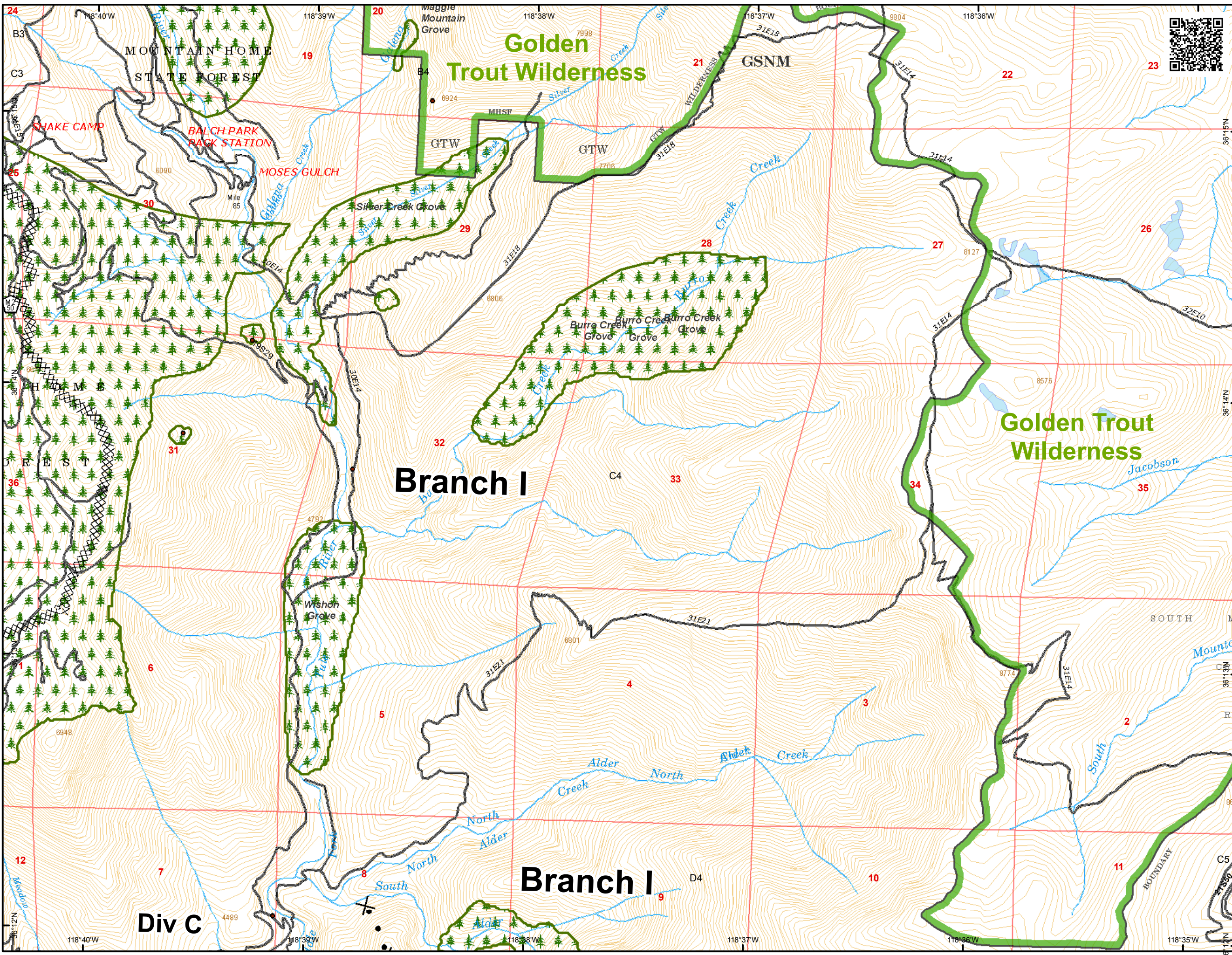


| | | | |
|----|----|----|----|
| B2 | B3 | B4 | |
| C2 | C3 | C4 | C5 |
| D2 | D3 | D4 | D5 |
| E2 | E3 | E4 | E5 |
| F2 | F3 | F4 | F5 |
| G2 | G3 | G4 | G5 |

-  Wilderness
-  Completed Dozer Line
-  Proposed Dozer Line
-  Trail




Current As Of:
 9/5/2017 3:28:06 PM



| | | | |
|----|----|----|-----------|
| B2 | B3 | B4 | C5 |
| C2 | C3 | C4 | C5 |
| D2 | D3 | D4 | D5 |
| E2 | E3 | E4 | E5 |
| F2 | F3 | F4 | F5 |
| G2 | G3 | G4 | G5 |

-  Wilderness
-  Trail

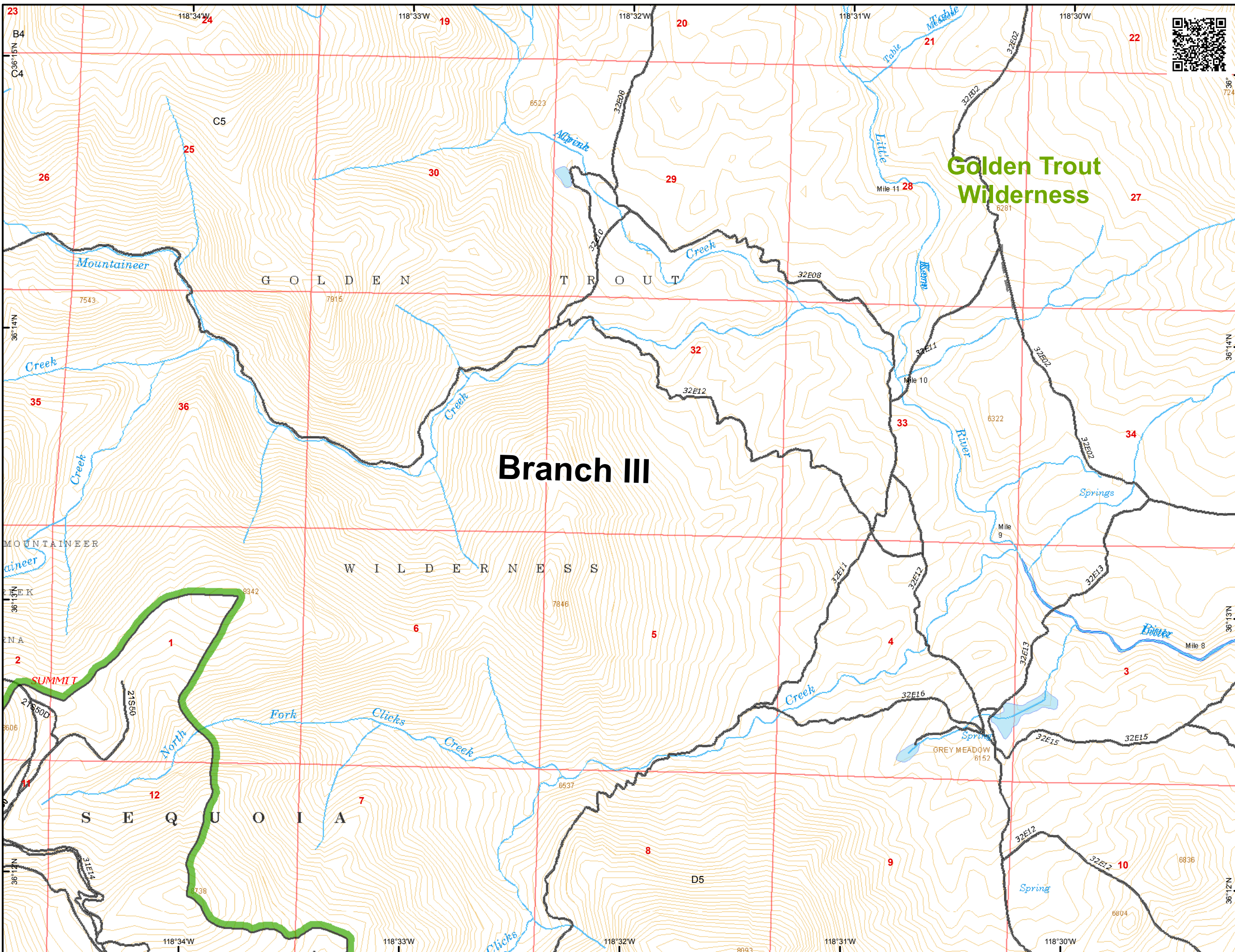


N





Miles


0 0.5

Current As Of:
 9/5/2017 3:28:06 PM



| | | | |
|-----------|----|----|----|
| B2 | B3 | B4 | |
| C2 | C3 | C4 | C5 |
| D2 | D3 | D4 | D5 |
| E2 | E3 | E4 | E5 |
| F2 | F3 | F4 | F5 |
| G2 | G3 | G4 | G5 |


-  Division Break
-  Uncontrolled Fire Edge
-  Completed Line
-  Completed Dozer Line



N

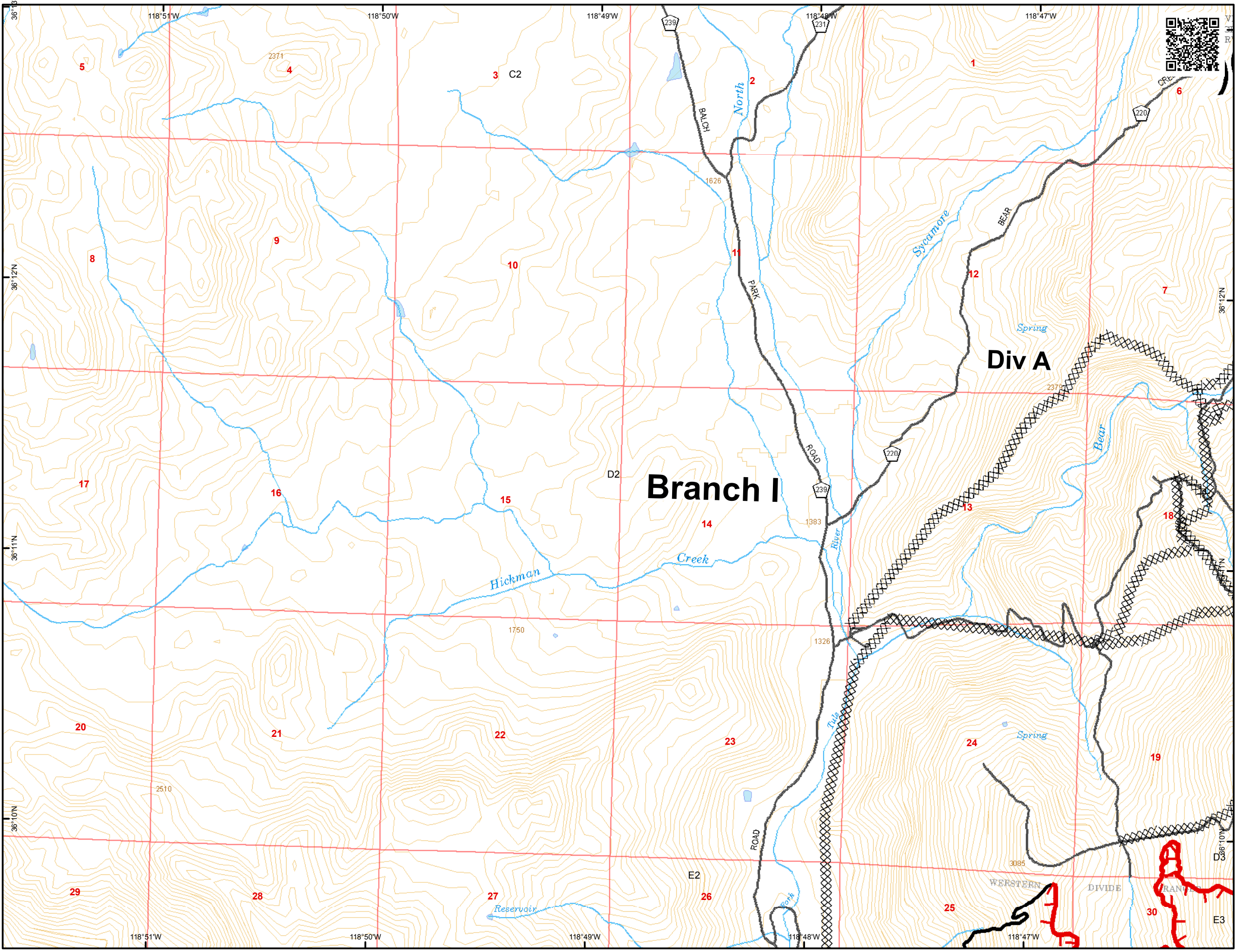


Miles



0 0.5

Current As Of:
9/5/2017 3:28:06 PM

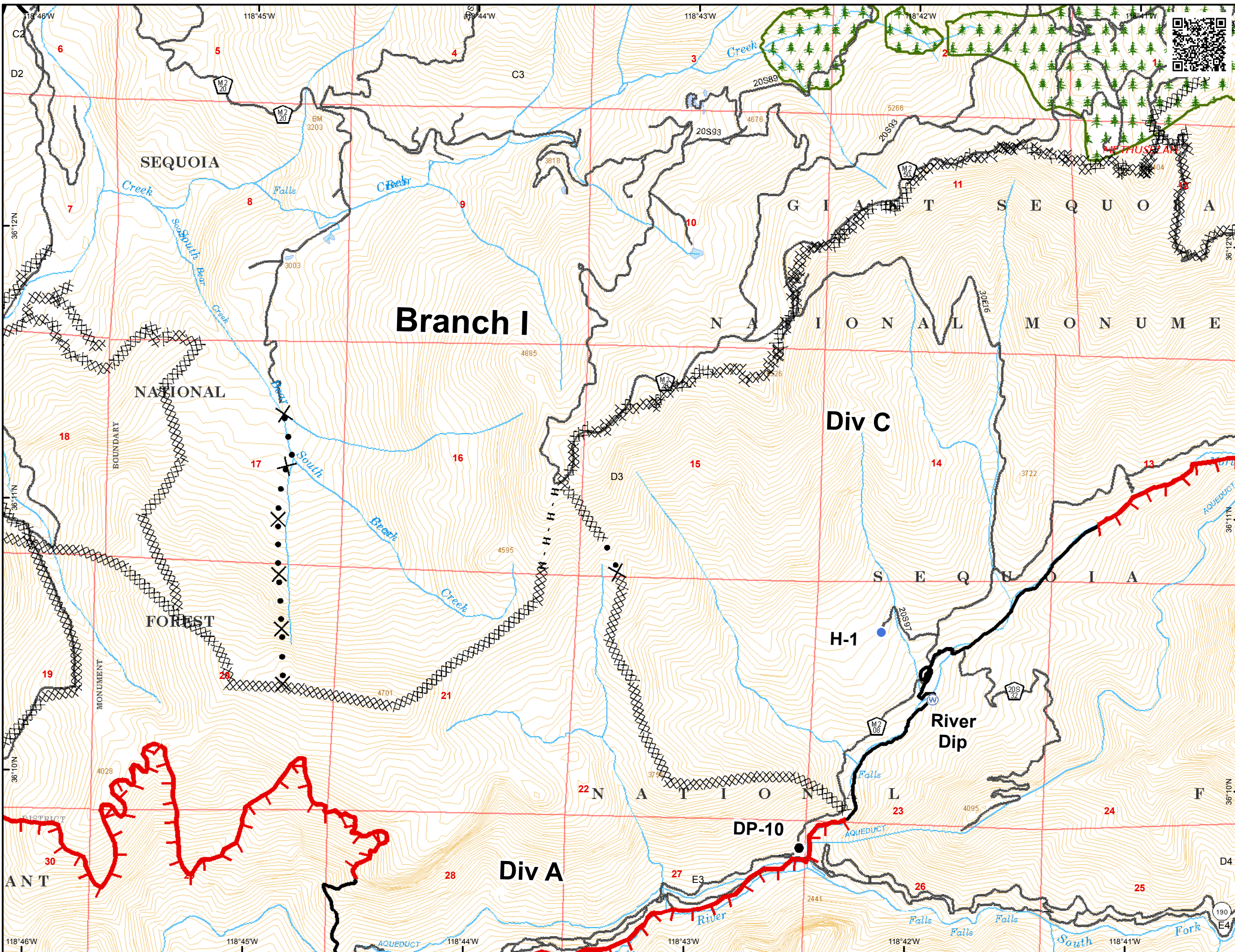


| | | | |
|----|-----------|----|----|
| B2 | B3 | B4 | |
| C2 | C3 | C4 | C5 |
| D2 | D3 | D4 | D5 |
| E2 | E3 | E4 | E5 |
| F2 | F3 | F4 | F5 |
| G2 | G3 | G4 | G5 |





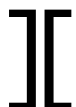




- Drop Point
- Helispot
- ⊕ Water Source
- ⎓ Division Break
- ┌ Uncontrolled Fire Edge
- Completed Line
- XXXXX Completed Dozer Line
- H - H - Hand Line
- ⊗ Proposed Dozer Line
- - - Trail

0 Miles 0.5


Current As Of:
9/5/2017 3:28:06 PM



| | | | |
|----|----|-----------|----|
| B2 | B3 | B4 | |
| C2 | C3 | C4 | C5 |
| D2 | D3 | D4 | D5 |
| E2 | E3 | E4 | E5 |
| F2 | F3 | F4 | F5 |
| G2 | G3 | G4 | G5 |

-  Wilderness
-  Drop Point
-  Spot Fire
-  Water Source
-  Branch Break
-  Uncontrolled Fire Edge
- R - R - Road as Completed Line
-  Completed Dozer Line
- H - H - Hand Line
-  Proposed Dozer Line
-  Trail



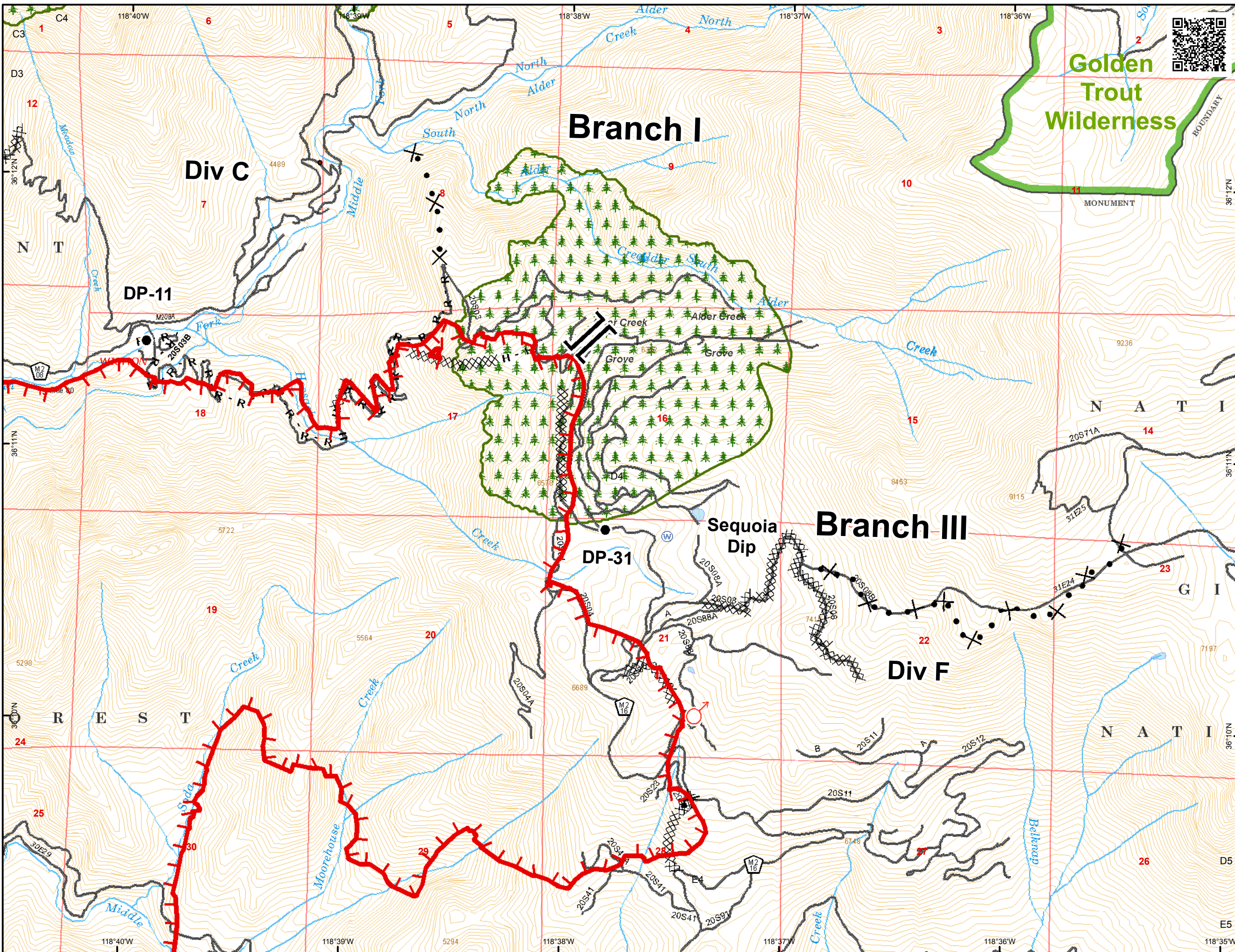

N






Miles






0 ————— 0.5

Current As Of:
 9/5/2017 3:28:06 PM




| | | | |
|----|----|----|----|
| B2 | B3 | B4 | |
| C2 | C3 | C4 | C5 |
| D2 | D3 | D4 | D5 |
| E2 | E3 | E4 | E5 |
| F2 | F3 | F4 | F5 |
| G2 | G3 | G4 | G5 |


-  Wilderness
-  Proposed Dozer Line
-  Trail

N

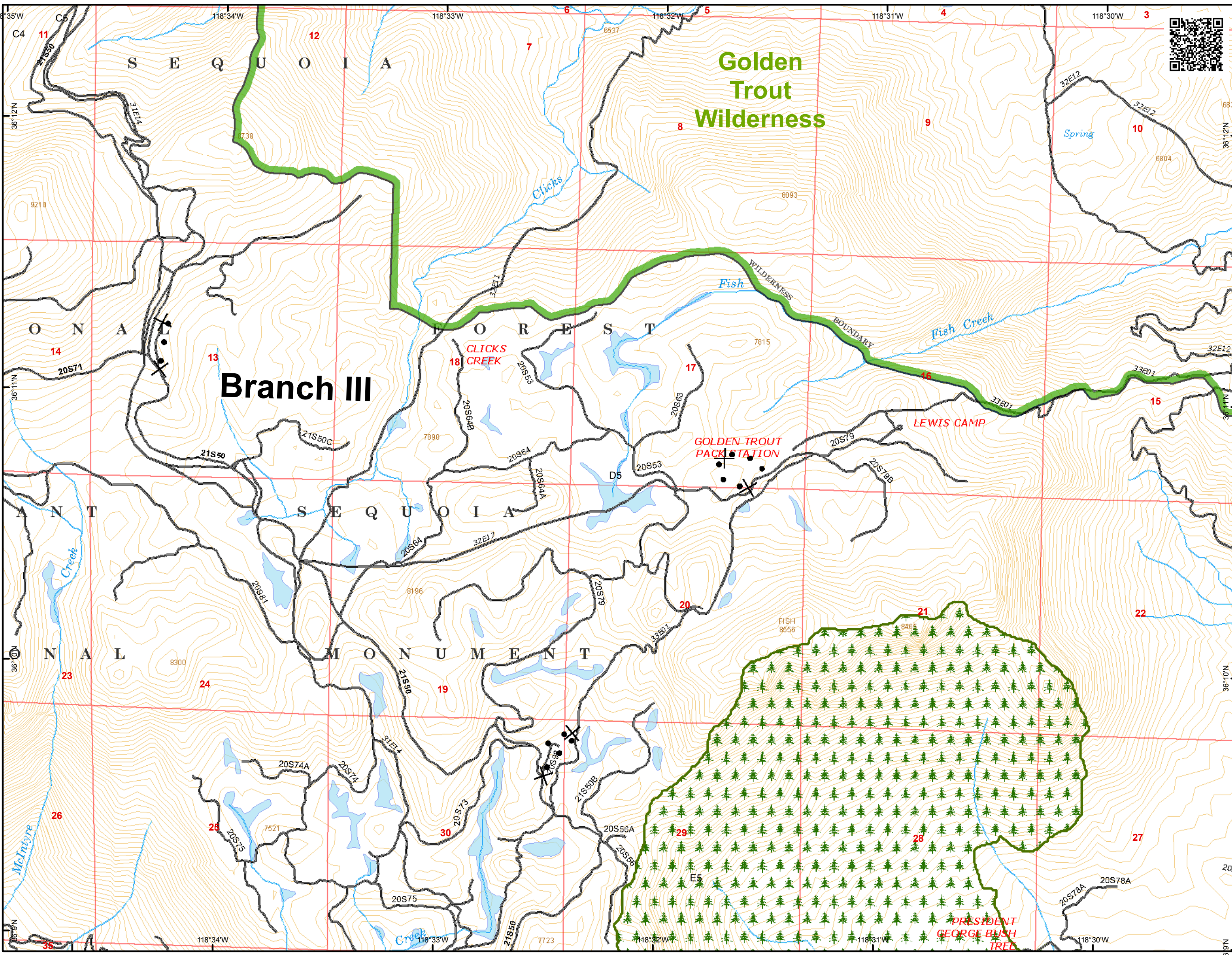


Miles



0 0.5

Current As Of:
9/5/2017 3:28:06 PM



Golden Trout Wilderness










Branch III






GOLDEN TROUT
PACK STATION


LEWIS CAMP

PRESIDENT
GEORGE BUSH
TREE

| | | | |
|-----------|----|----|----|
| B2 | B3 | B4 | |
| C2 | C3 | C4 | C5 |
| D2 | D3 | D4 | D5 |
| E2 | E3 | E4 | E5 |
| F2 | F3 | F4 | F5 |
| G2 | G3 | G4 | G5 |

-  Drop Point
-  Helibase
-  Retardant/Mud Pit
-  Water Source
-  Branch Break
-  Uncontrolled Fire Edge
-  Completed Line
- R - R - Road as Completed Line
-  Completed Dozer Line
-  Proposed Dozer Line

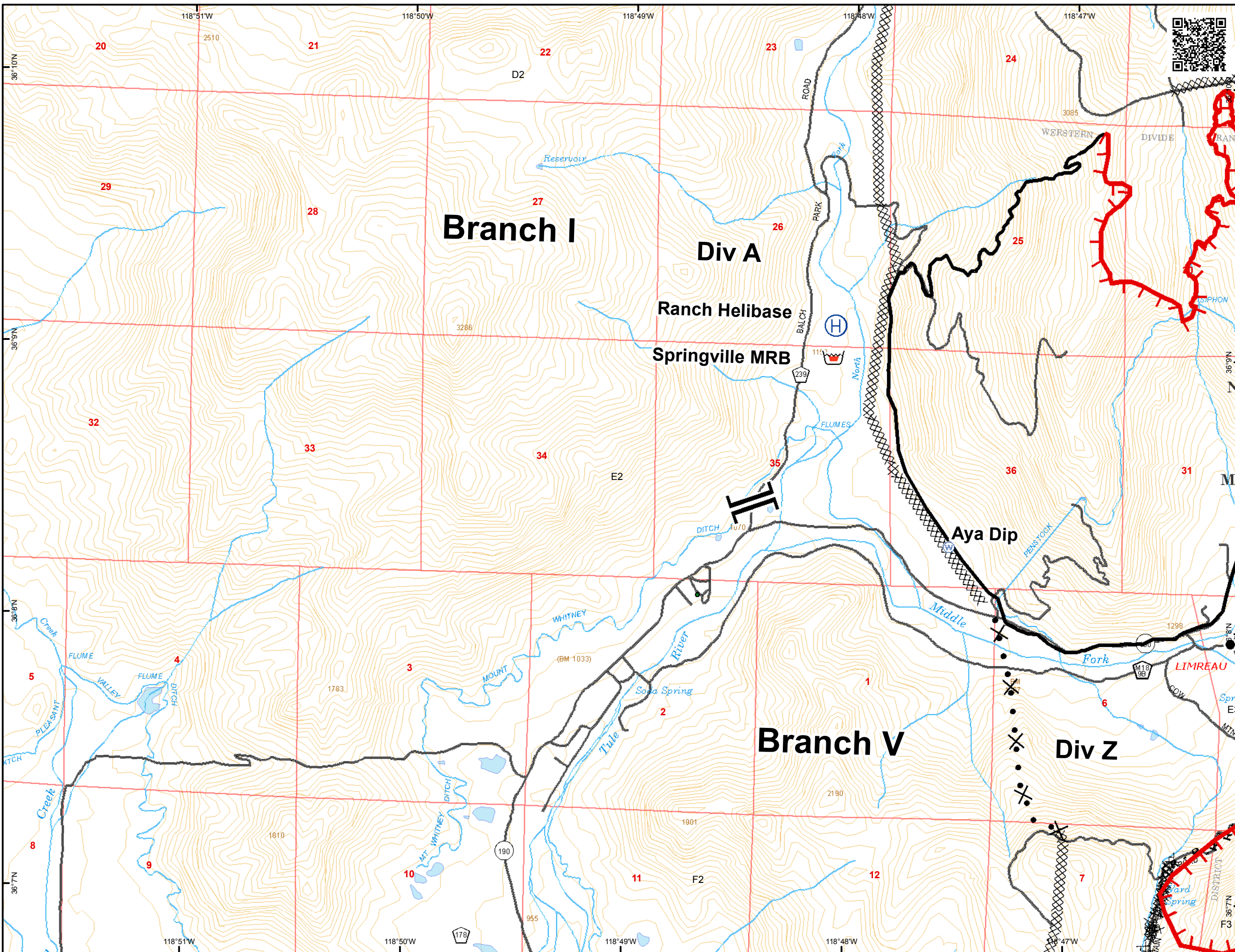








Miles

0 0.5

Current As Of:
9/5/2017 3:28:06 PM



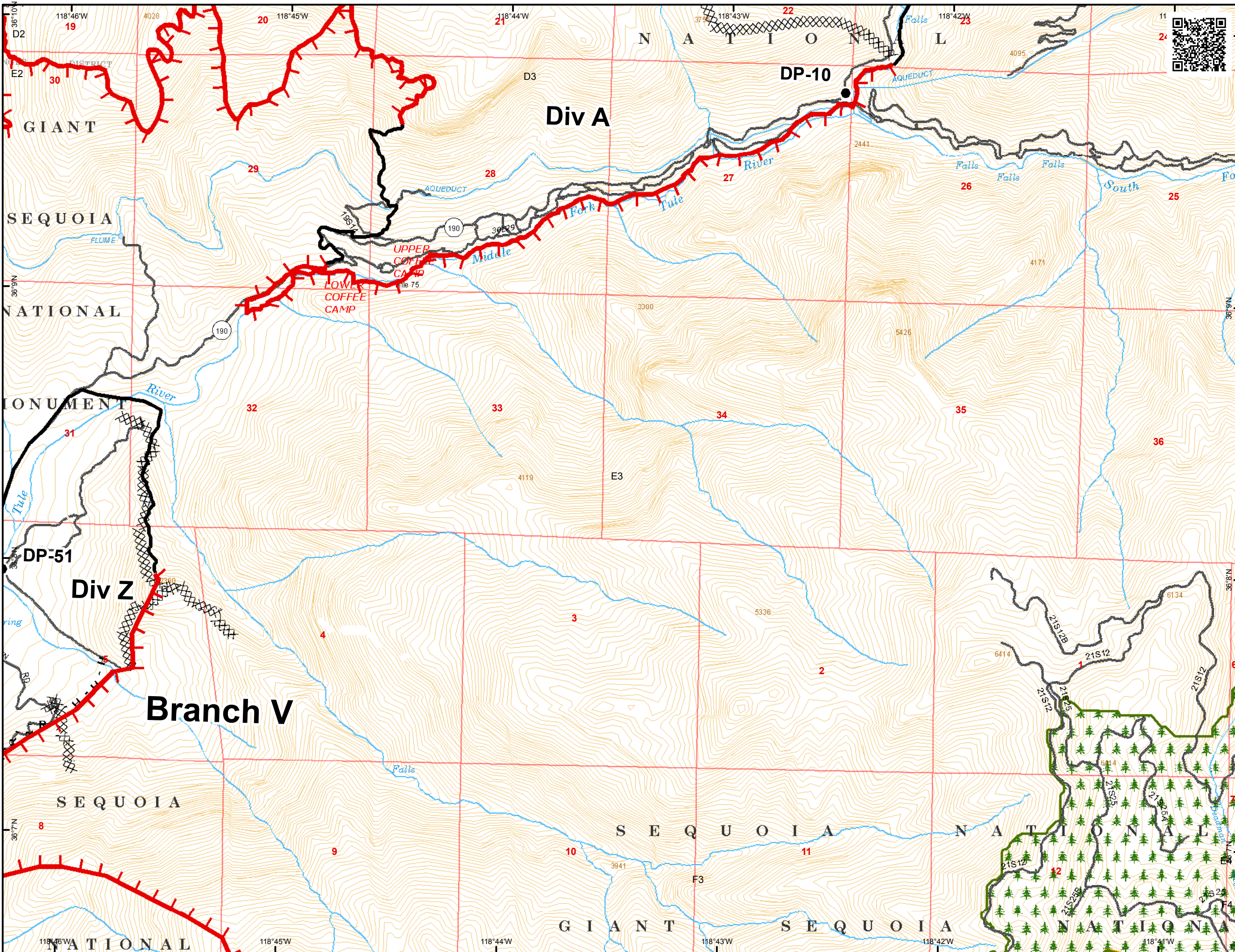
| | | | |
|----|-----------|----|----|
| B2 | B3 | B4 | |
| C2 | C3 | C4 | C5 |
| D2 | D3 | D4 | D5 |
| E2 | E3 | E4 | E5 |
| F2 | F3 | F4 | F5 |
| G2 | G3 | G4 | G5 |

- Drop Point
- ┌ Uncontrolled Fire Edge
- Completed Line
- R - R- Road as Completed Line
- XXXXX Completed Dozer Line
- H - H- Hand Line
- - - Trail
- ▨ BIA Tule River

Miles

0 ————— 0.5

Current As Of:
9/5/2017 3:28:06 PM



| | | | |
|----|----|----|----|
| B2 | B3 | B4 | |
| C2 | C3 | C4 | C5 |
| D2 | D3 | D4 | D5 |
| E2 | E3 | E4 | E5 |
| F2 | F3 | F4 | F5 |
| G2 | G3 | G4 | G5 |

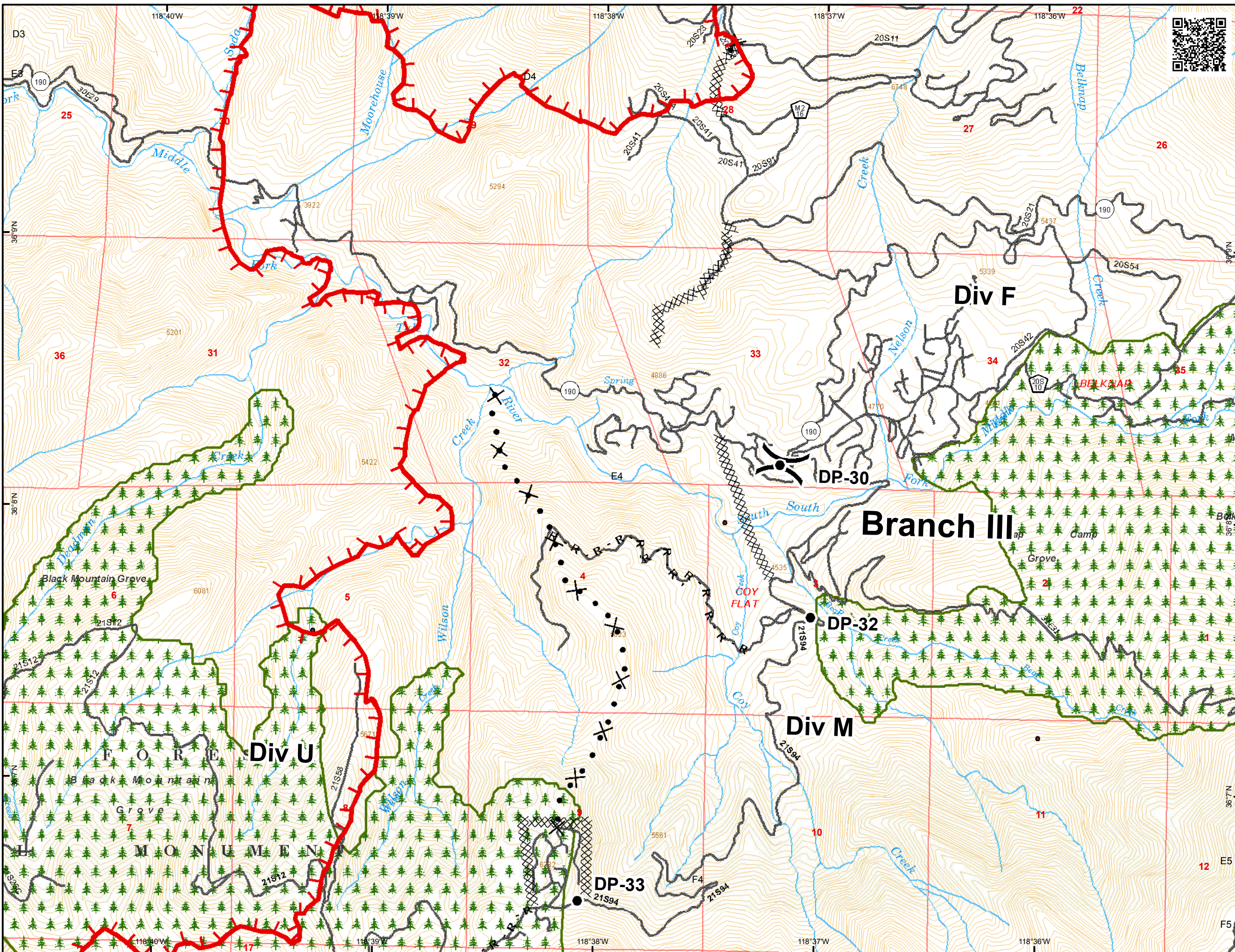
- Drop Point
- ⎸ Division Break
- └─┘ Uncontrolled Fire Edge
- R - R - Road as Completed Line
- XXXXX Completed Dozer Line
- ⊗ Proposed Dozer Line
- Trail
- ▨ BIA Tule River

N

Miles

0 0.5

Current As Of:
9/5/2017 3:28:06 PM

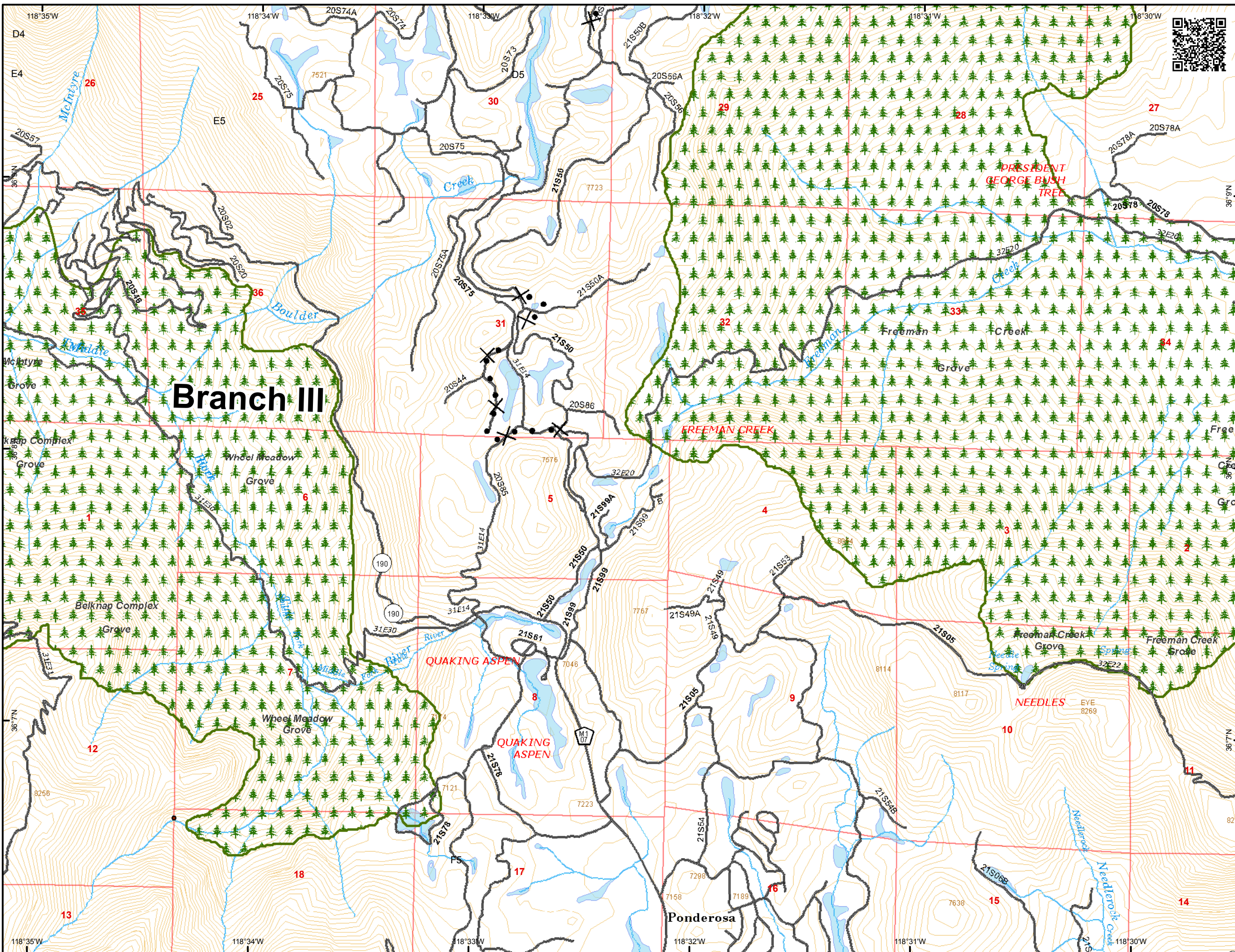


| | | | |
|----|----|----|-----------|
| B2 | B3 | B4 | |
| C2 | C3 | C4 | C5 |
| D2 | D3 | D4 | D5 |
| E2 | E3 | E4 | E5 |
| F2 | F3 | F4 | F5 |
| G2 | G3 | G4 | G5 |

- ✕ • Proposed Dozer Line
- Trail



Current As Of:
 9/5/2017 3:28:06 PM

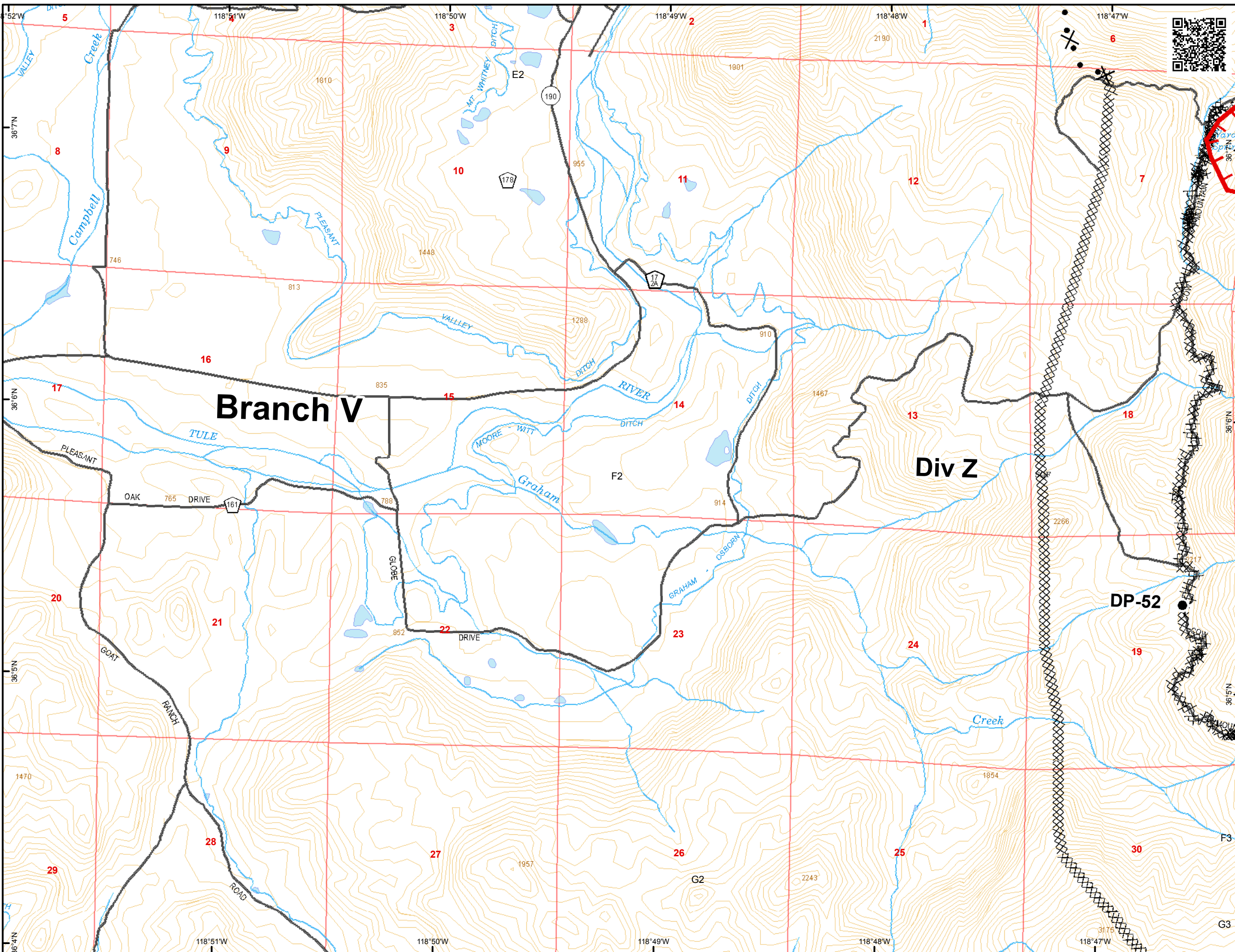


| | | | |
|-----------|----|----|----|
| B2 | B3 | B4 | |
| C2 | C3 | C4 | C5 |
| D2 | D3 | D4 | D5 |
| E2 | E3 | E4 | E5 |
| F2 | F3 | F4 | F5 |
| G2 | G3 | G4 | G5 |

- Drop Point
- ▬ Uncontrolled Fire Edge
- R - R- Road as Completed Line
- XXXXX Completed Dozer Line
- ⊗ Proposed Dozer Line



Current As Of:
 9/5/2017 3:28:06 PM



| | | | |
|----|----|----|----|
| B2 | B3 | B4 | |
| C2 | C3 | C4 | C5 |
| D2 | D3 | D4 | D5 |
| E2 | E3 | E4 | E5 |
| F2 | F3 | F4 | F5 |
| G2 | G3 | G4 | G5 |

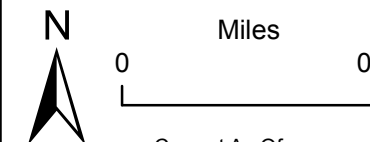
Division Break

Uncontrolled Fire Edge

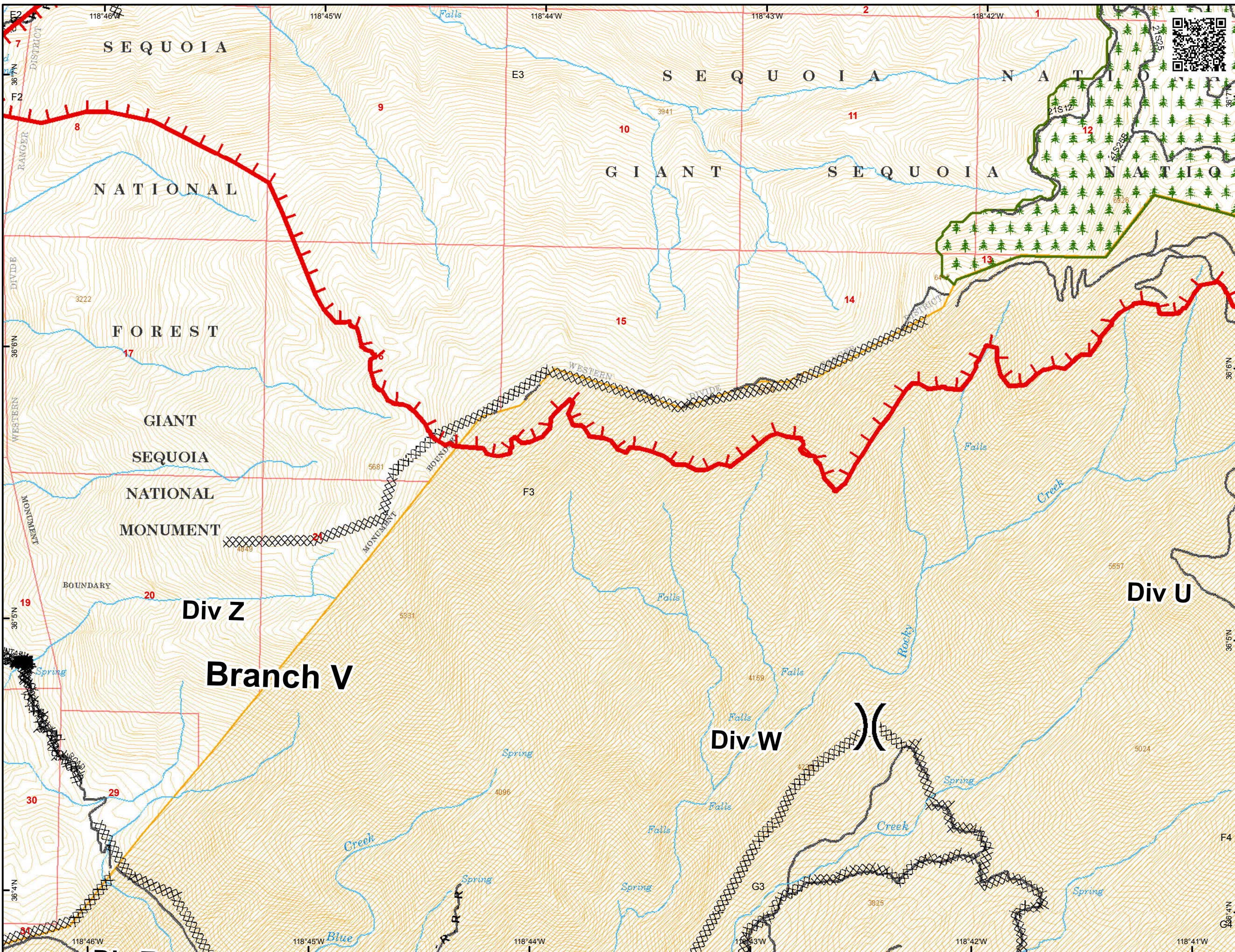
R - R - Road as Completed Line

Completed Dozer Line

BIA Tule River



Current As Of:
 9/5/2017 3:28:06 PM



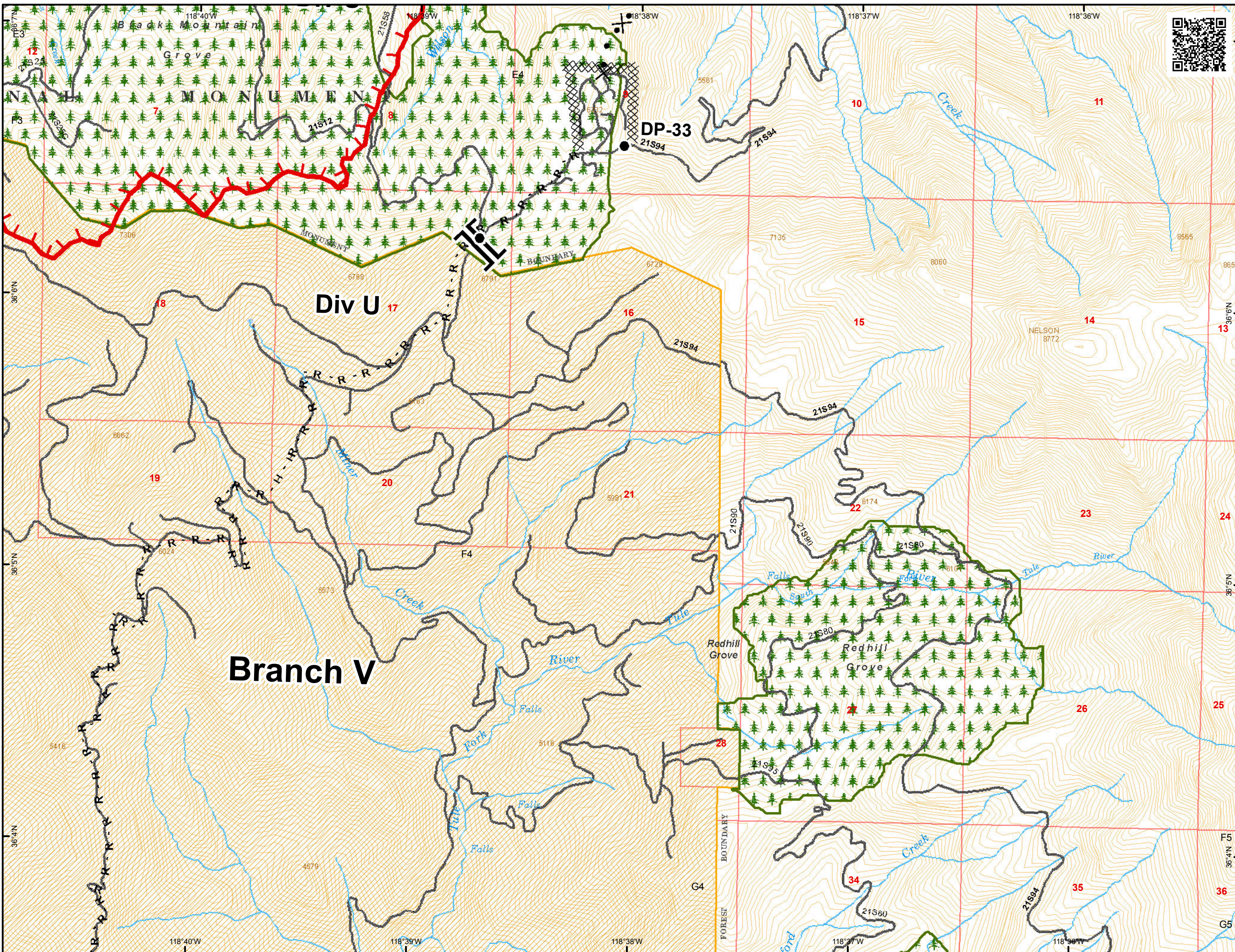


| | | | |
|----|----|----|----|
| B2 | B3 | B4 | |
| C2 | C3 | C4 | C5 |
| D2 | D3 | D4 | D5 |
| E2 | E3 | E4 | E5 |
| F2 | F3 | F4 | F5 |
| G2 | G3 | G4 | G5 |


- Drop Point
- Branch Break
- Uncontrolled Fire Edge
- R - R - Road as Completed Line
- Completed Dozer Line
- H - H - Hand Line
- Proposed Dozer Line
- BIA Tule River

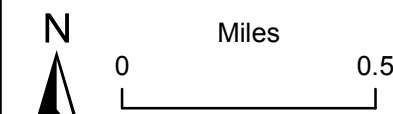


Current As Of:
 9/5/2017 3:28:06 PM

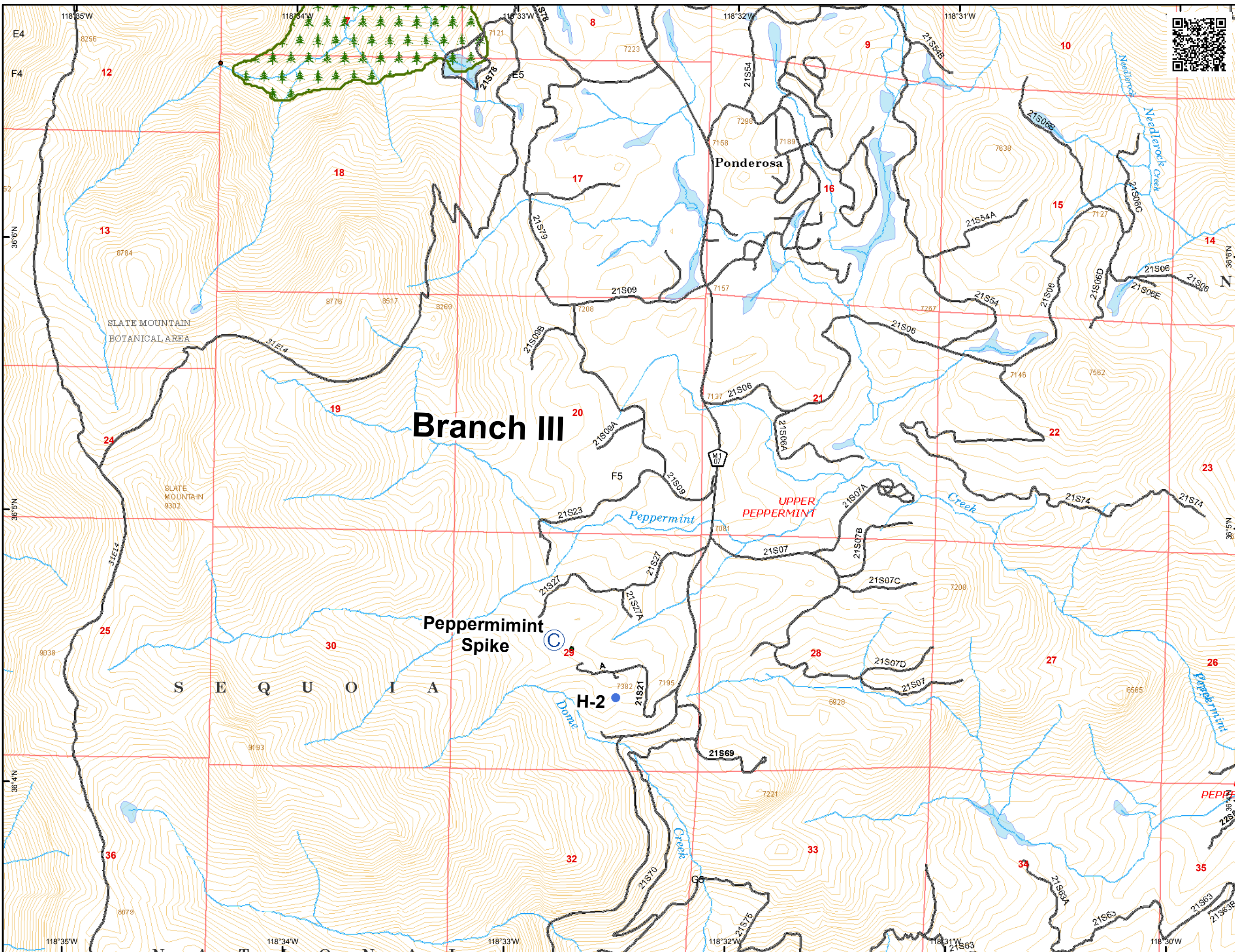


| | | | |
|----|----|----|-----------|
| B2 | B3 | B4 | |
| C2 | C3 | C4 | C5 |
| D2 | D3 | D4 | D5 |
| E2 | E3 | E4 | E5 |
| F2 | F3 | F4 | F5 |
| G2 | G3 | G4 | G5 |

-  Camp
-  Helispot
-  Trail



Current As Of:
 9/5/2017 3:28:06 PM



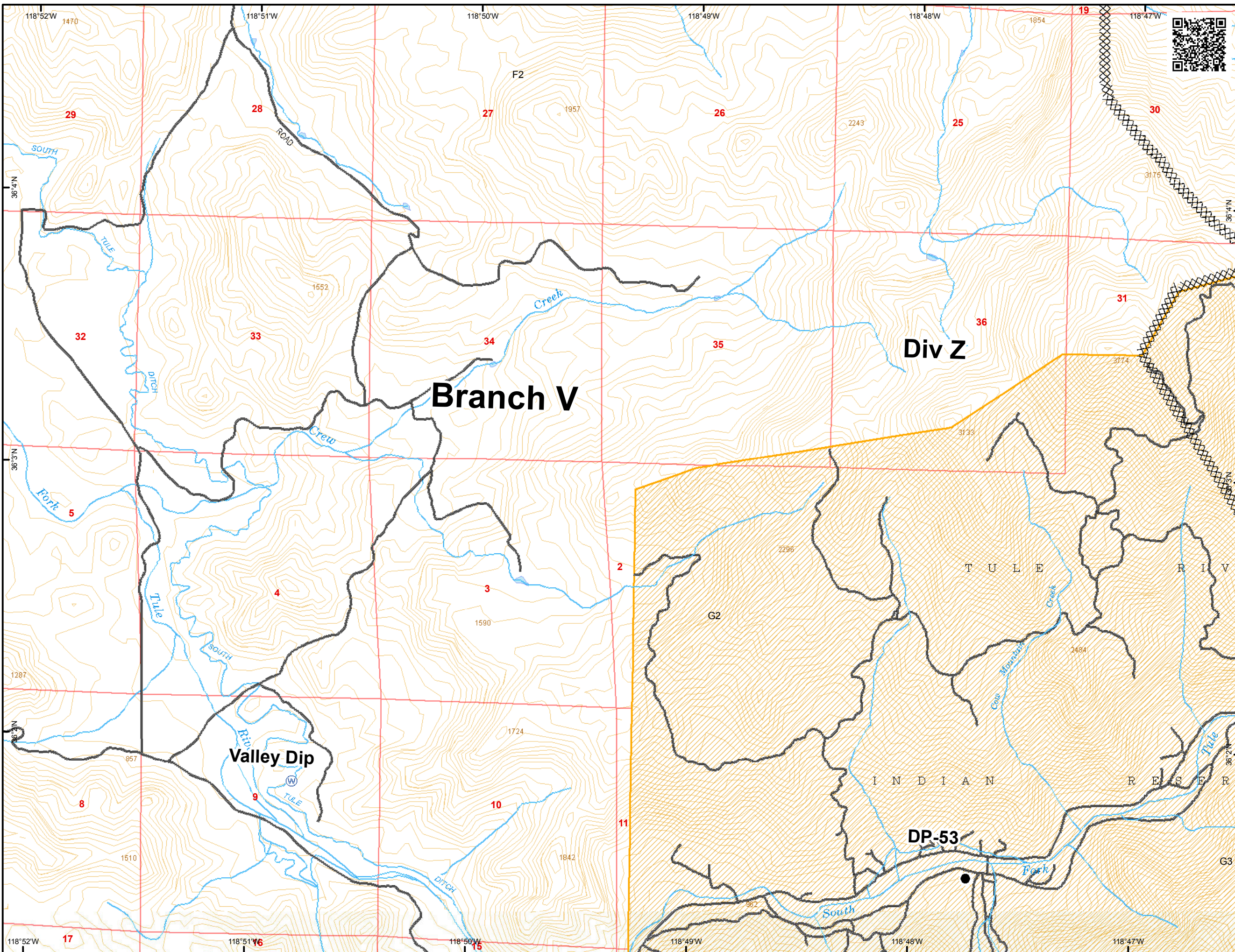
| | | | |
|-----------|----|----|----|
| B2 | B3 | B4 | |
| C2 | C3 | C4 | C5 |
| D2 | D3 | D4 | D5 |
| E2 | E3 | E4 | E5 |
| F2 | F3 | F4 | F5 |
| G2 | G3 | G4 | G5 |

- Drop Point
- Ⓜ Water Source
- XXXXX Completed Dozer Line
- ▨ BIA Tule River

N

0 Miles 0.5

Current As Of:
9/5/2017 3:28:06 PM





| | | | |
|----|----|----|----|
| B2 | B3 | B4 | |
| C2 | C3 | C4 | C5 |
| D2 | D3 | D4 | D5 |
| E2 | E3 | E4 | E5 |
| F2 | F3 | F4 | F5 |
| G2 | G3 | G4 | G5 |

- Drop Point
- ⊕ Water Source
-) Division Break
- R - R - Road as Completed Line
- XXXXX Completed Dozer Line
- H - H - Hand Line
- ⊗ Proposed Dozer Line
- ▨ BIA Tule River



Current As Of:
 9/5/2017 3:28:06 PM



**KessingDip
 (Long Line Only)**

| | | | |
|----|----|-----------|----|
| B2 | B3 | B4 | |
| C2 | C3 | C4 | C5 |
| D2 | D3 | D4 | D5 |
| E2 | E3 | E4 | E5 |
| F2 | F3 | F4 | F5 |
| G2 | G3 | G4 | G5 |

R - R - Road as Completed Line

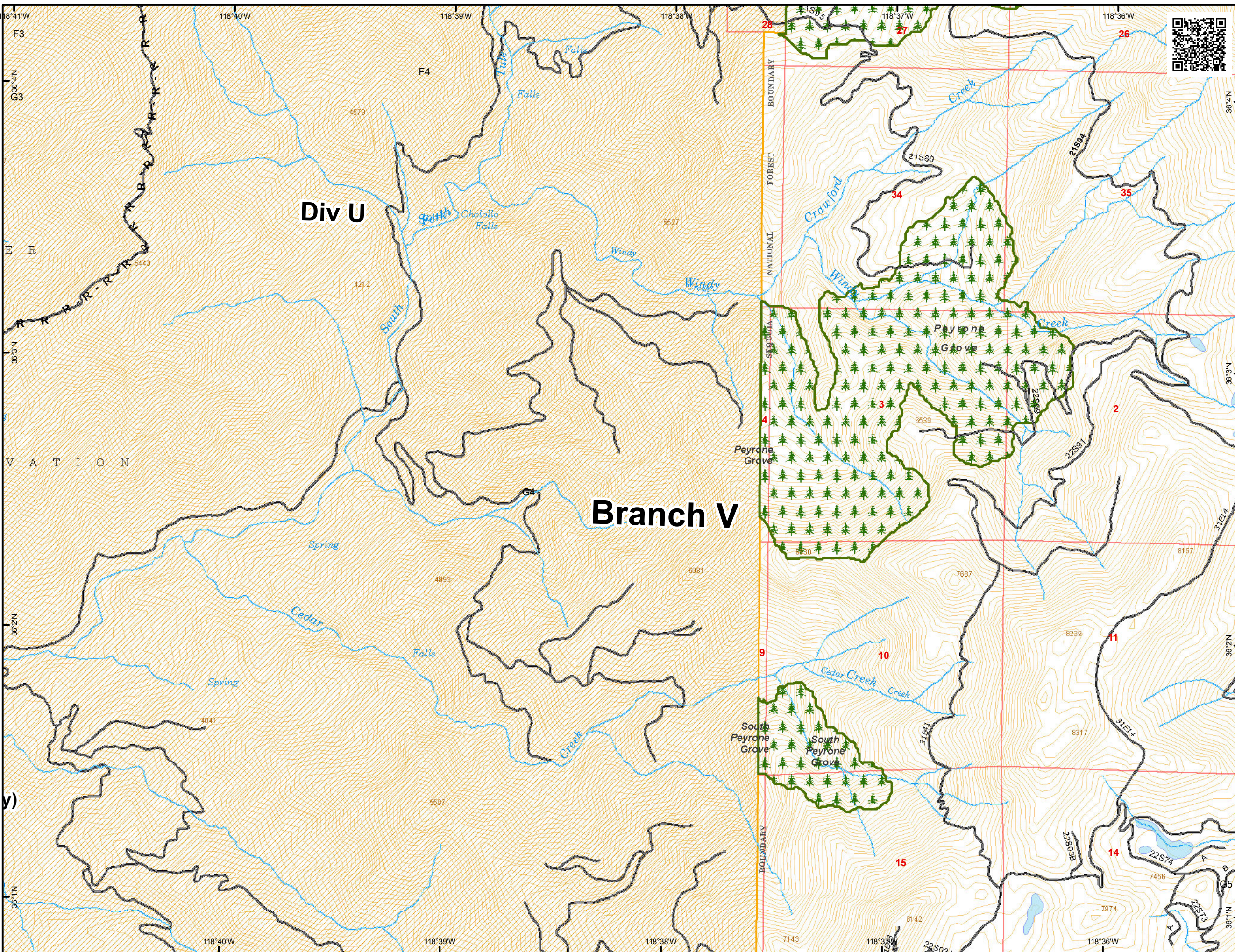
--- Trail

 BIA Tule River



Miles
 0 0.5

Current As Of:
 9/5/2017 3:28:06 PM



| | | | |
|----|----|----|-----------|
| B2 | B3 | B4 | |
| C2 | C3 | C4 | C5 |
| D2 | D3 | D4 | D5 |
| E2 | E3 | E4 | E5 |
| F2 | F3 | F4 | F5 |
| G2 | G3 | G4 | G5 |

--- Trail



Miles
0 0.5

Current As Of:
9/5/2017 3:28:06 PM

