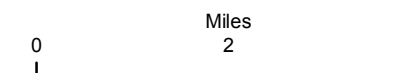


**IAP Night Shift
Pier Incident
CA-SQF-002385
September 6, 2017**

Index Page

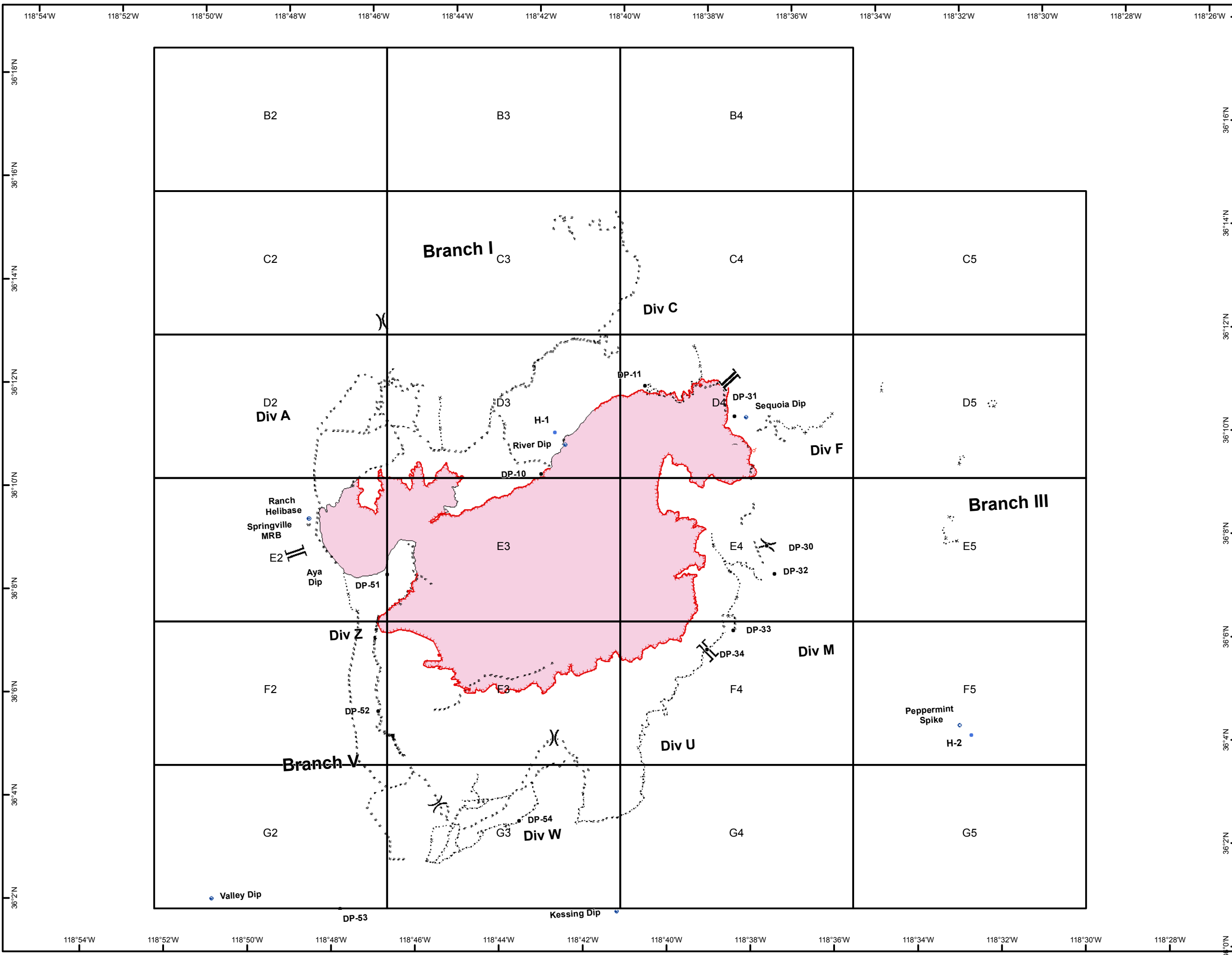


- Camp
- Drop Point
- Gate
- Helibase
- Helispot
- Retardant/Mud Pit
- Spot Fire
- Water Source
- Division Break
- Branch Break
- Uncontrolled Fire Edge
- Completed Line
- Road as Completed Line
- Completed Dozer Line
- Hand Line
- Proposed Dozer Line
- Wildfire Daily Fire Perimeter



NAD83

Current As Of:
9/5/2017 10:31:52 PM



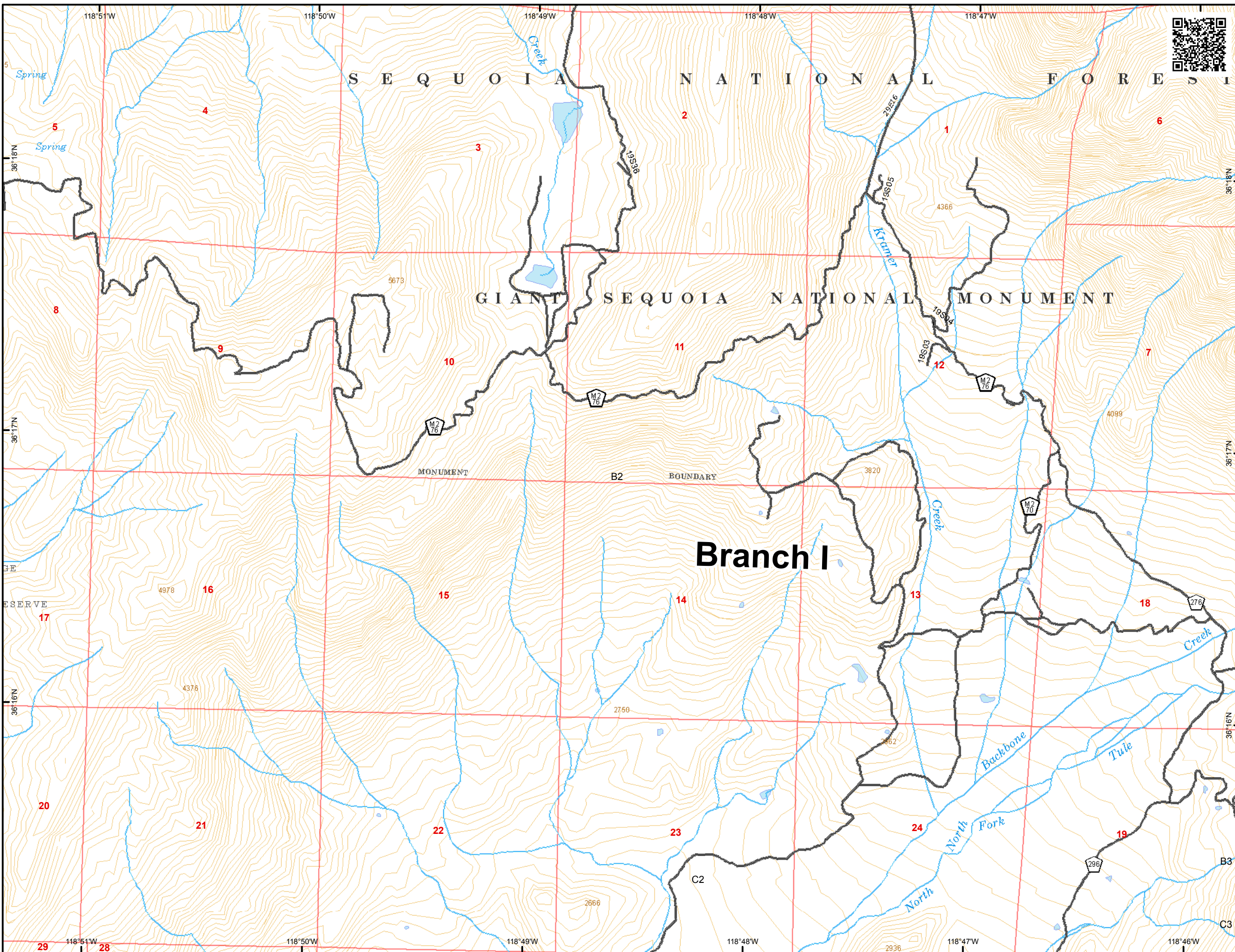
B2	B3	B4	
C2	C3	C4	C5
D2	D3	D4	D5
E2	E3	E4	E5
F2	F3	F4	F5
G2	G3	G4	G5

--- Trail



0 Miles 0.5

Current As Of:
 9/5/2017 10:30:17 PM



B2	B3	B4	
C2	C3	C4	C5
D2	D3	D4	D5
E2	E3	E4	E5
F2	F3	F4	F5
G2	G3	G4	G5

-  Wilderness
-  Trail

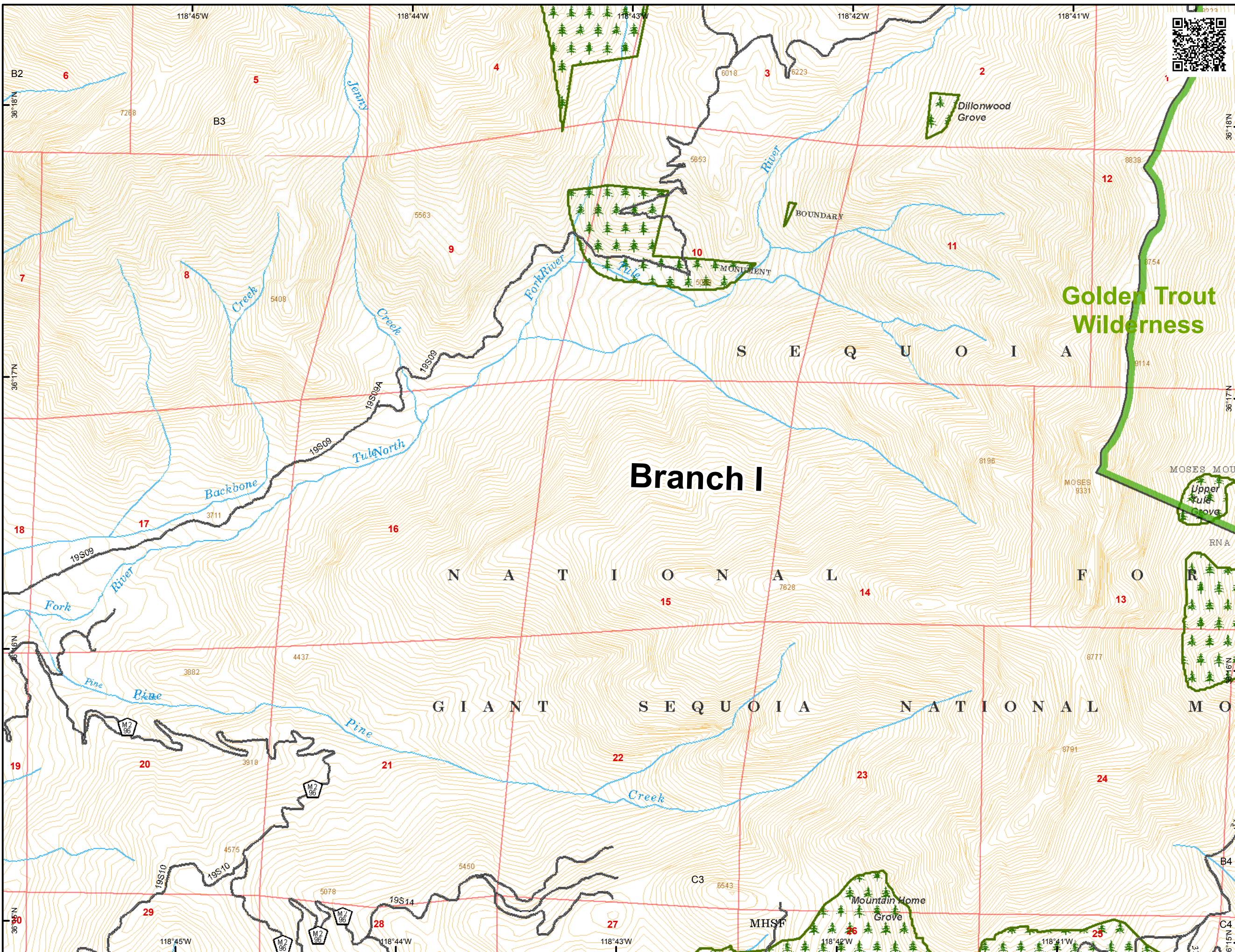


N

Miles

0 0.5

Current As Of:
9/5/2017 10:30:17 PM



B2	B3	B4	
C2	C3	C4	C5
D2	D3	D4	D5
E2	E3	E4	E5
F2	F3	F4	F5
G2	G3	G4	G5

-  Wilderness
-  Trail

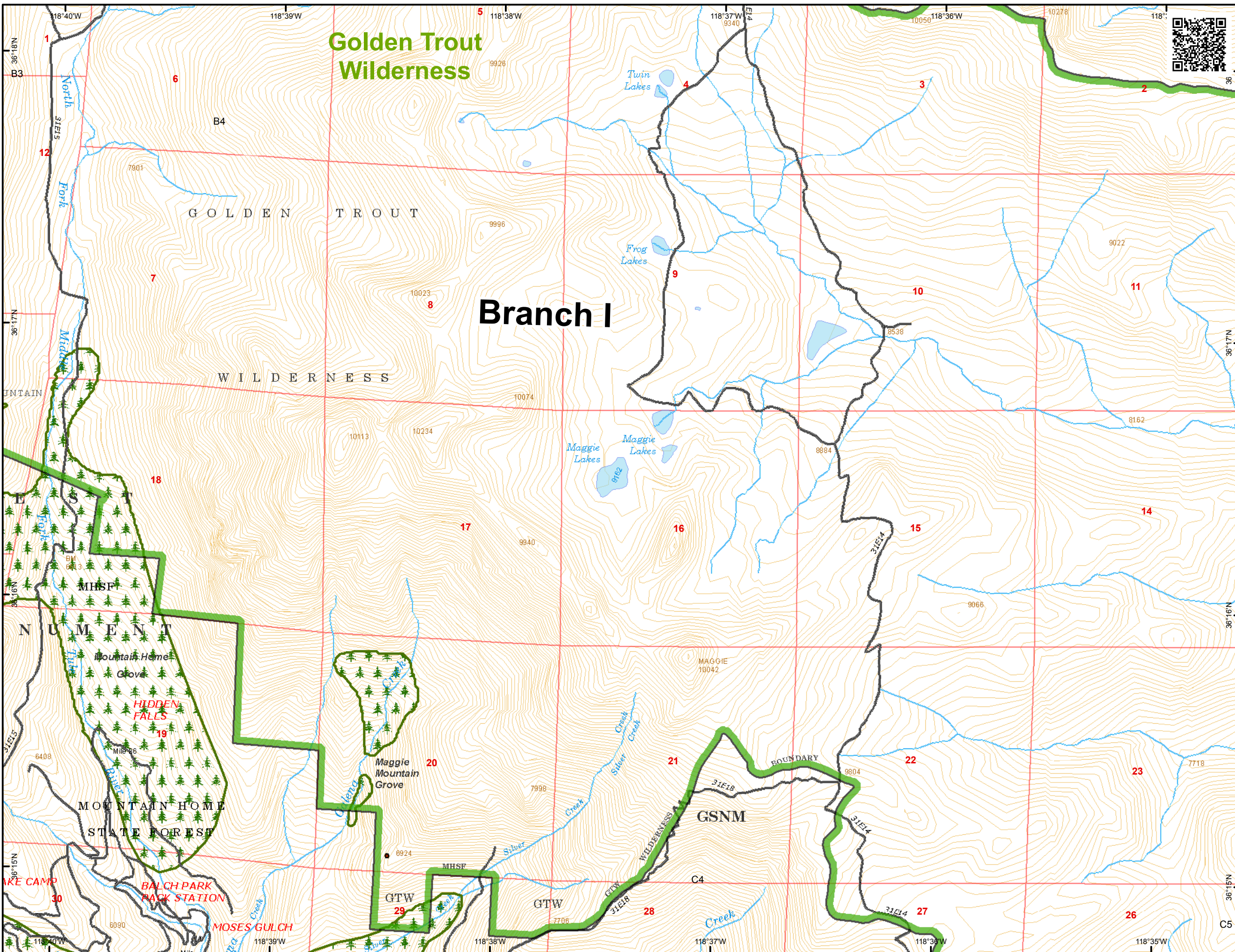


N

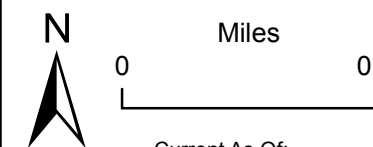
Miles

0 0.5

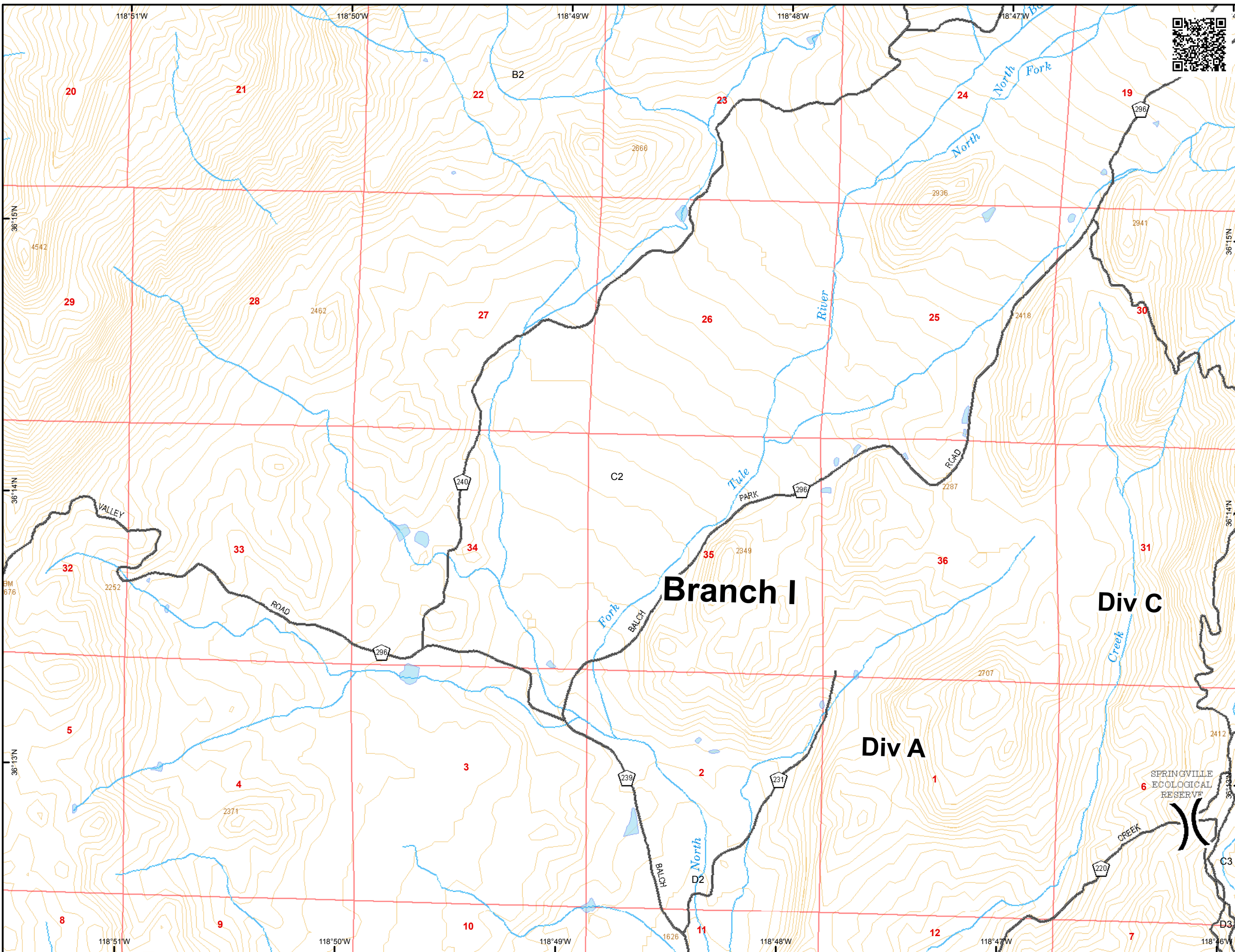
Current As Of:
9/5/2017 10:30:17 PM



B2	B3	B4	
C2	C3	C4	C5
D2	D3	D4	D5
E2	E3	E4	E5
F2	F3	F4	F5
G2	G3	G4	G5

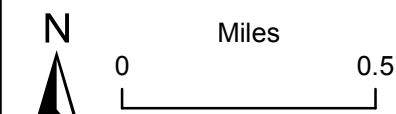


Current As Of:
 9/5/2017 10:30:17 PM

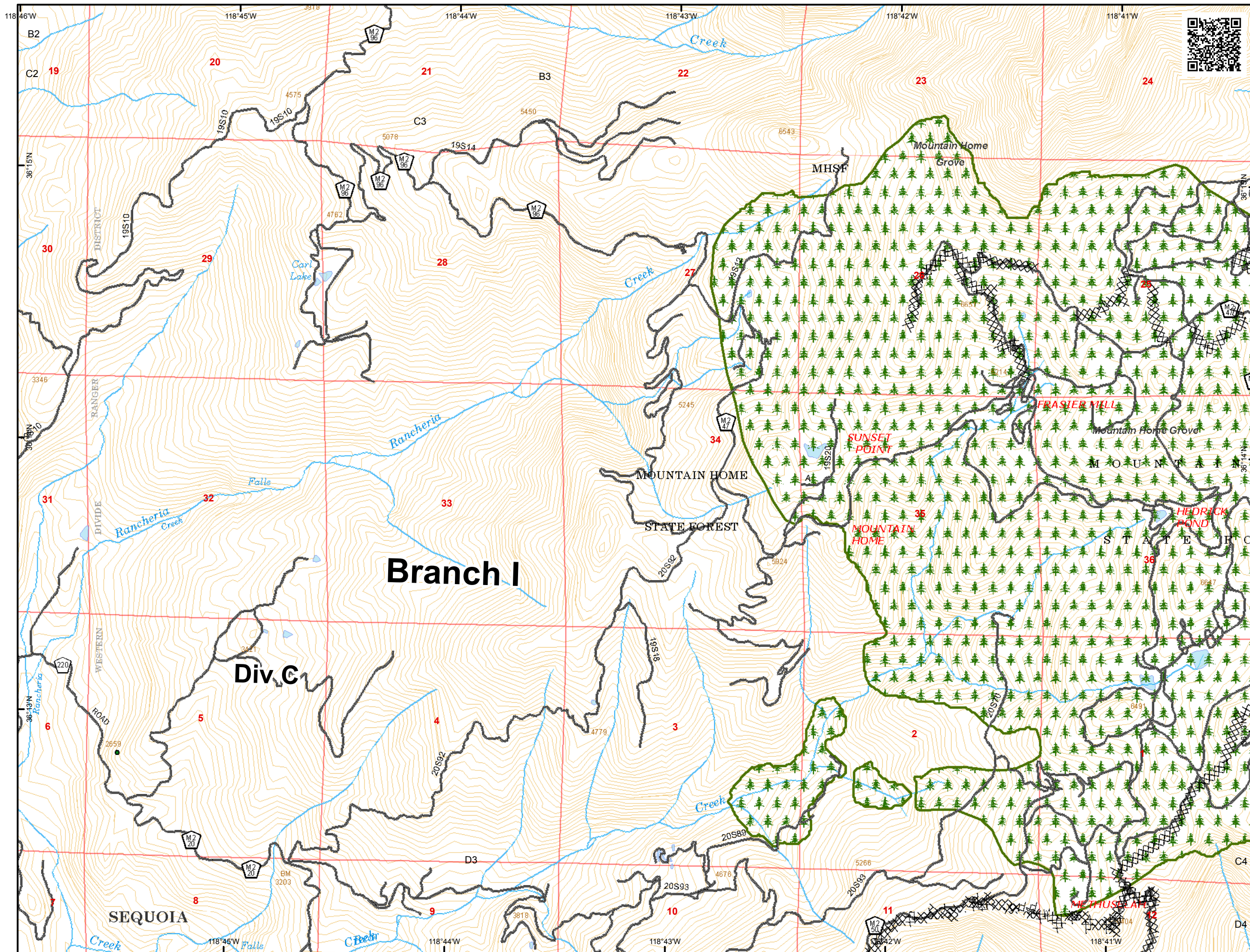


B2	B3	B4	
C2	C3	C4	C5
D2	D3	D4	D5
E2	E3	E4	E5
F2	F3	F4	F5
G2	G3	G4	G5





XXXXX Completed Dozer Line
 --- Trail



Current As Of:
 9/5/2017 10:30:17 PM

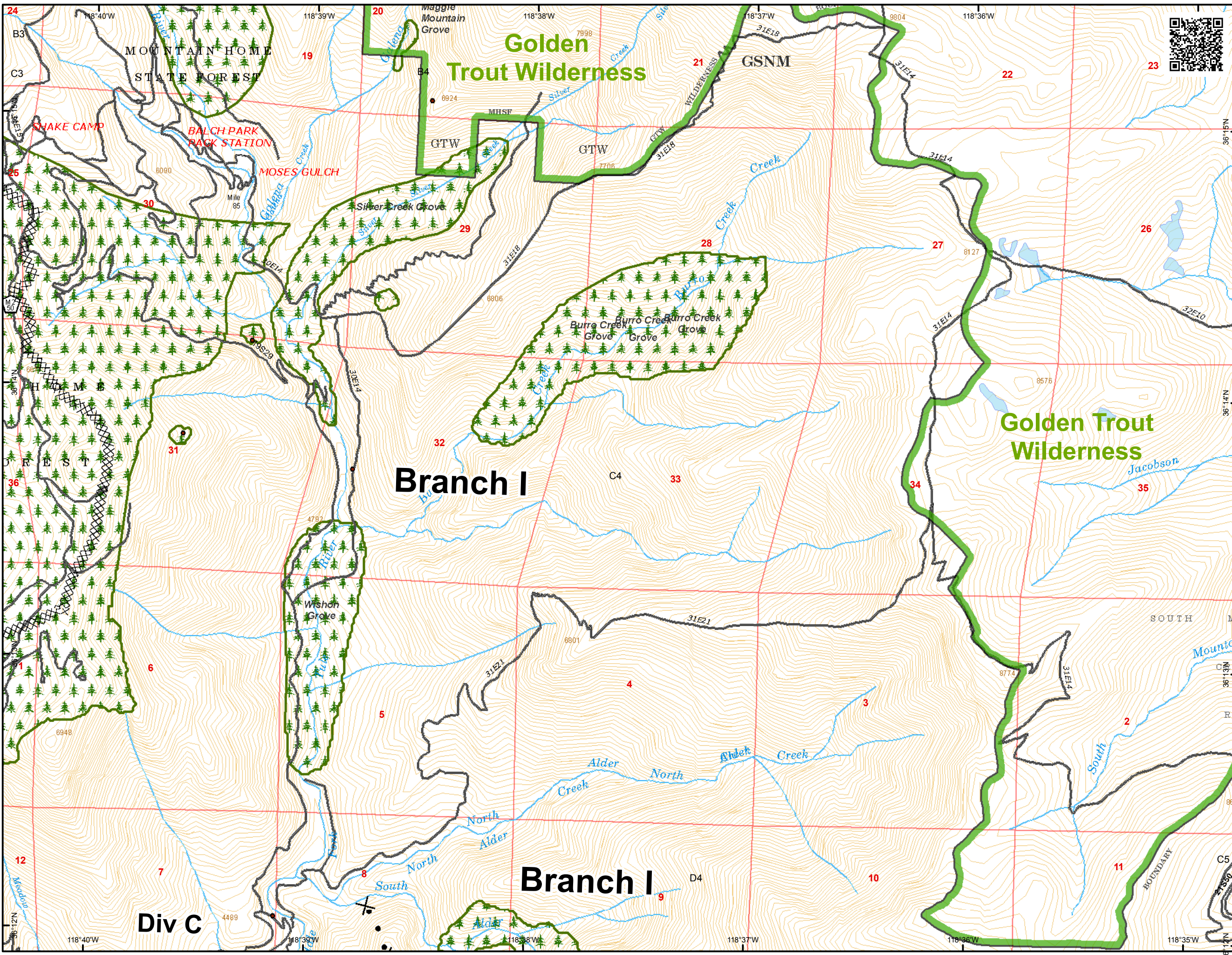


B2	B3	B4	
C2	C3	C4	C5
D2	D3	D4	D5
E2	E3	E4	E5
F2	F3	F4	F5
G2	G3	G4	G5

-  Wilderness
-  Completed Dozer Line
-  Proposed Dozer Line
-  Trail

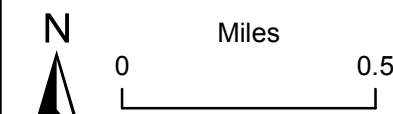


Current As Of:
 9/5/2017 10:30:17 PM

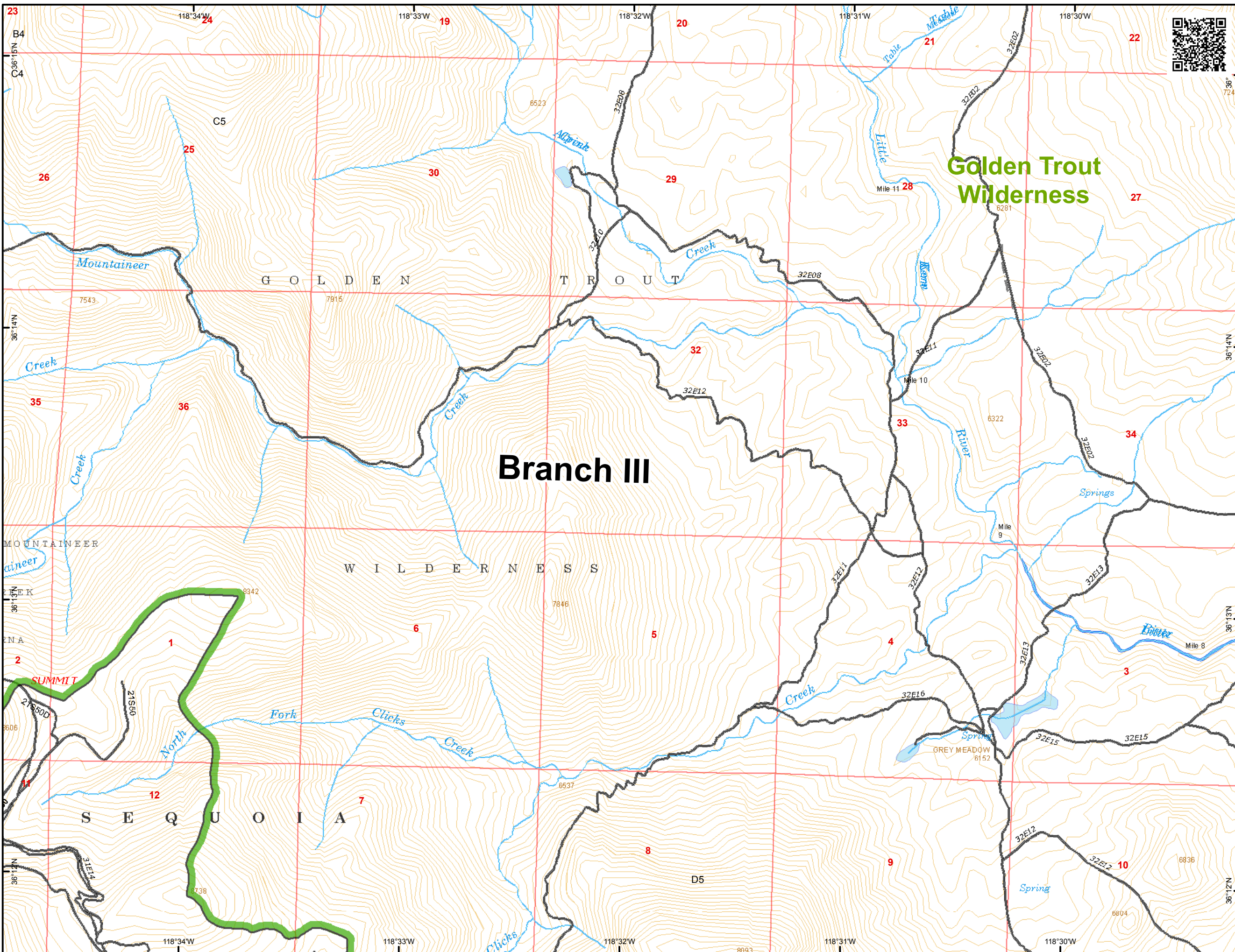


B2	B3	B4	C5
C2	C3	C4	C5
D2	D3	D4	D5
E2	E3	E4	E5
F2	F3	F4	F5
G2	G3	G4	G5





-  Wilderness
-  Trail








Current As Of:
 9/5/2017 10:30:17 PM



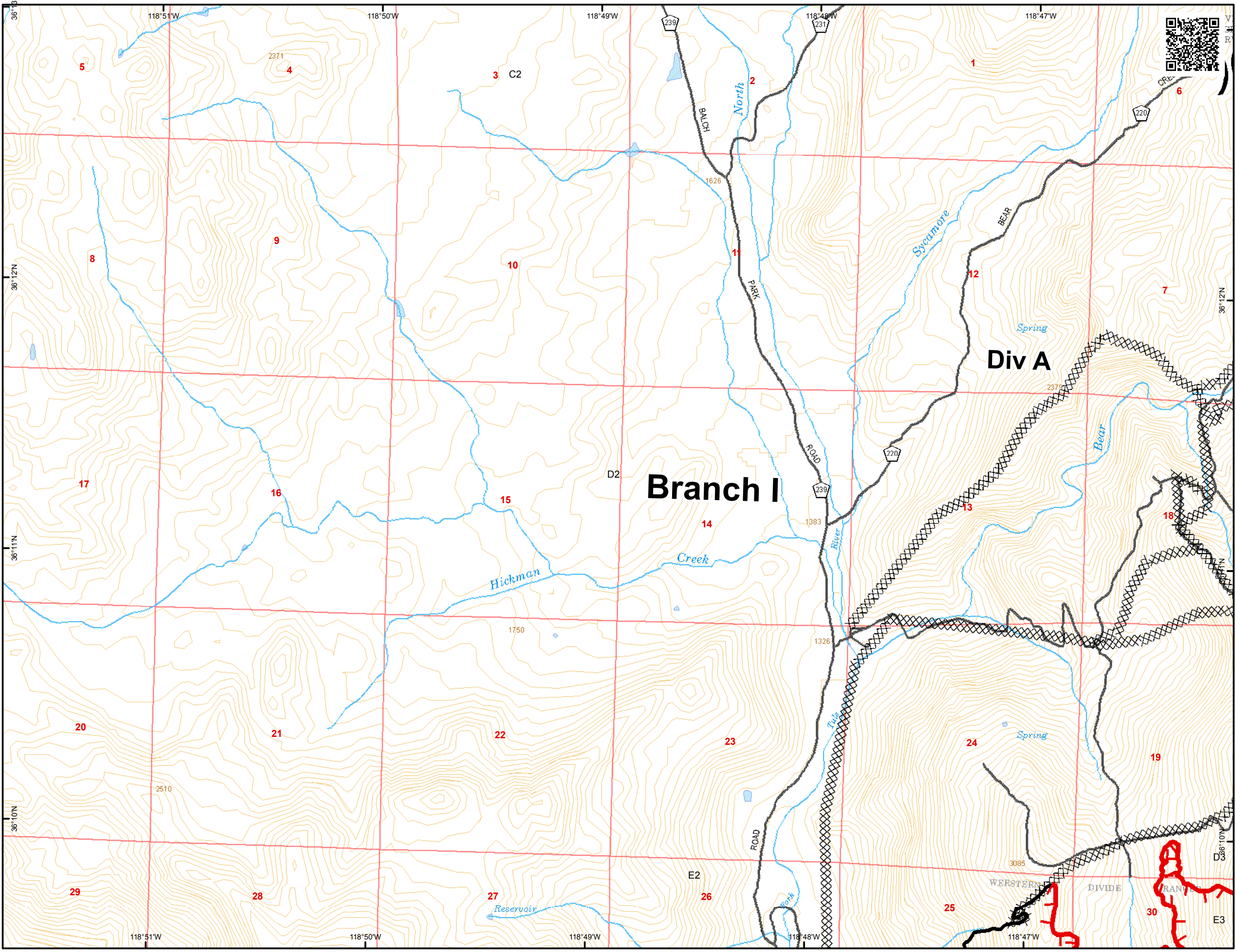
B2	B3	B4	
C2	C3	C4	C5
D2	D3	D4	D5
E2	E3	E4	E5
F2	F3	F4	F5
G2	G3	G4	G5

-  Division Break
-  Uncontrolled Fire Edge
-  Completed Line
-  Completed Dozer Line

Miles
 0 ————— 0.5

Current As Of:
 9/5/2017 10:30:17 PM

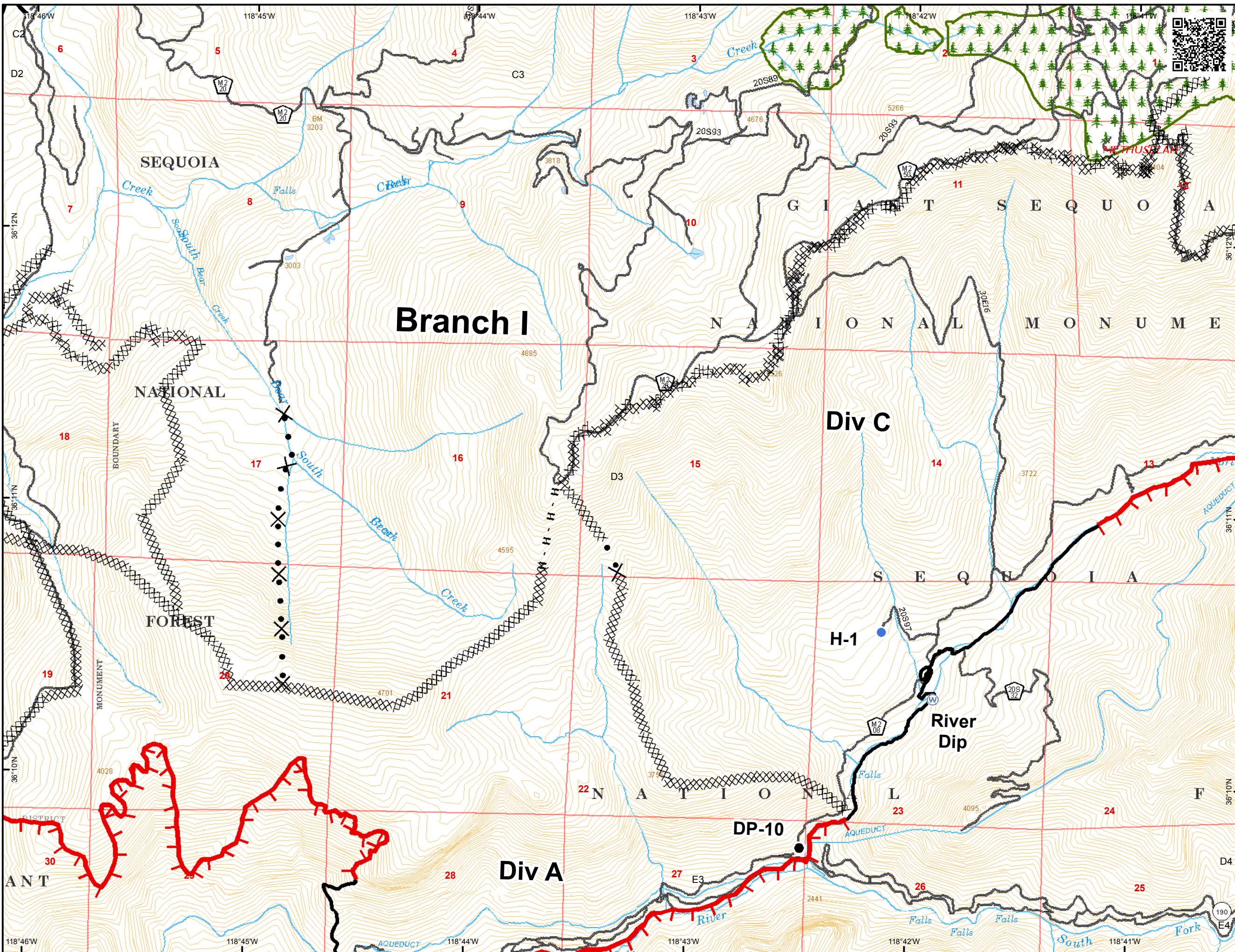


B2	B3	B4	
C2	C3	C4	C5
D2	D3	D4	D5
E2	E3	E4	E5
F2	F3	F4	F5
G2	G3	G4	G5













- Drop Point
- Helispot
- ⊕ Water Source
- ⎵ Division Break
- ┌ Uncontrolled Fire Edge
- Completed Line
- XXXXX Completed Dozer Line
- H - H - Hand Line
- ⊗ Proposed Dozer Line
- - - Trail






0 Miles 0.5

Current As Of:
9/5/2017 10:30:17 PM




B2	B3	B4	
C2	C3	C4	C5
D2	D3	D4	D5
E2	E3	E4	E5
F2	F3	F4	F5
G2	G3	G4	G5


-  Wilderness
-  Drop Point
-  Gate
-  Spot Fire
-  Water Source
-  Branch Break
-  Uncontrolled Fire Edge
-  R - R - Road as Completed Line
-  Completed Dozer Line
-  H - H - Hand Line
-  Proposed Dozer Line
-  Trail

N

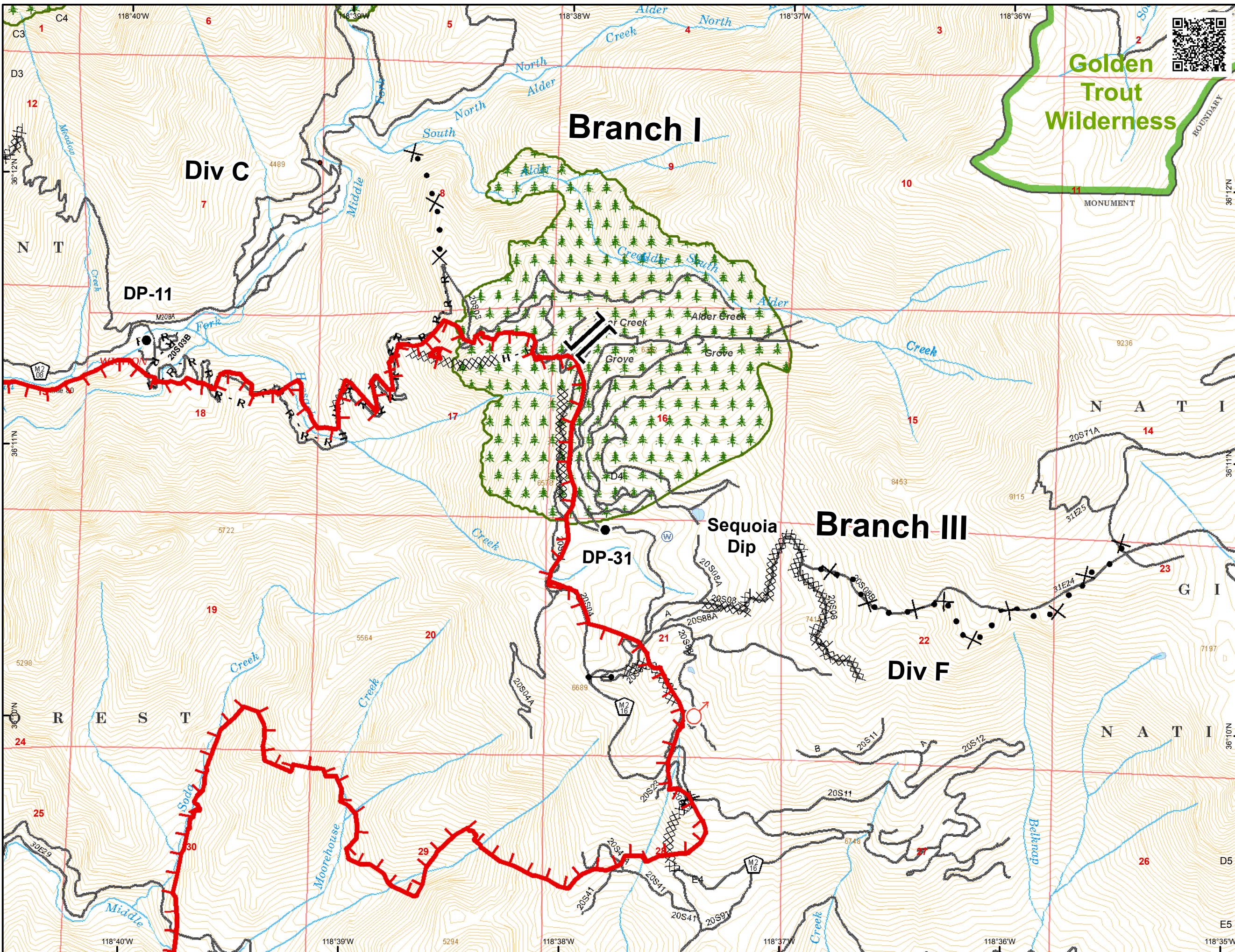


Miles











0 0.5

Current As Of:
9/5/2017 10:30:17 PM




B2	B3	B4	
C2	C3	C4	C5
D2	D3	D4	D5
E2	E3	E4	E5
F2	F3	F4	F5
G2	G3	G4	G5


-  Wilderness
-  Proposed Dozer Line
-  Trail

N

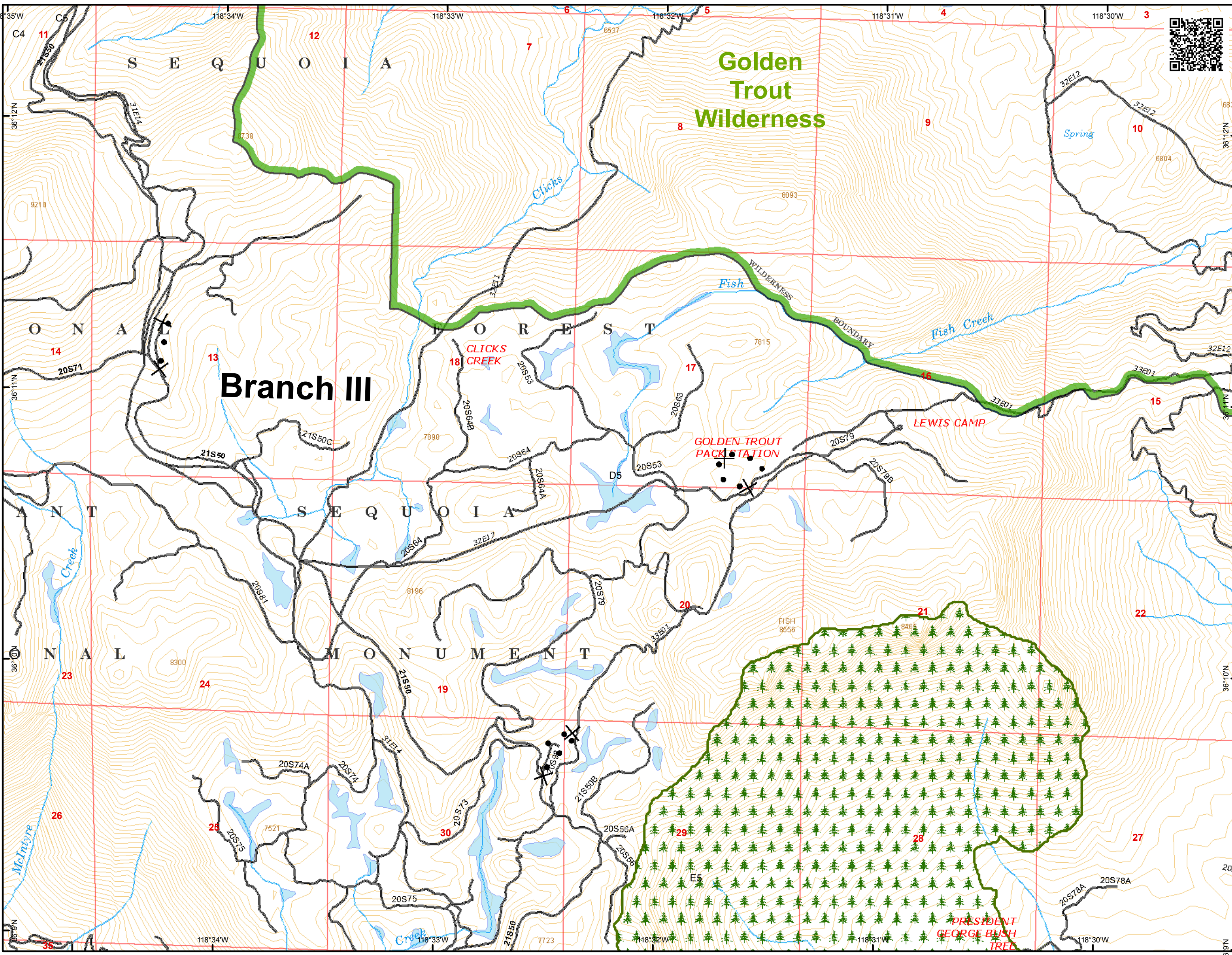


Miles



0 0.5

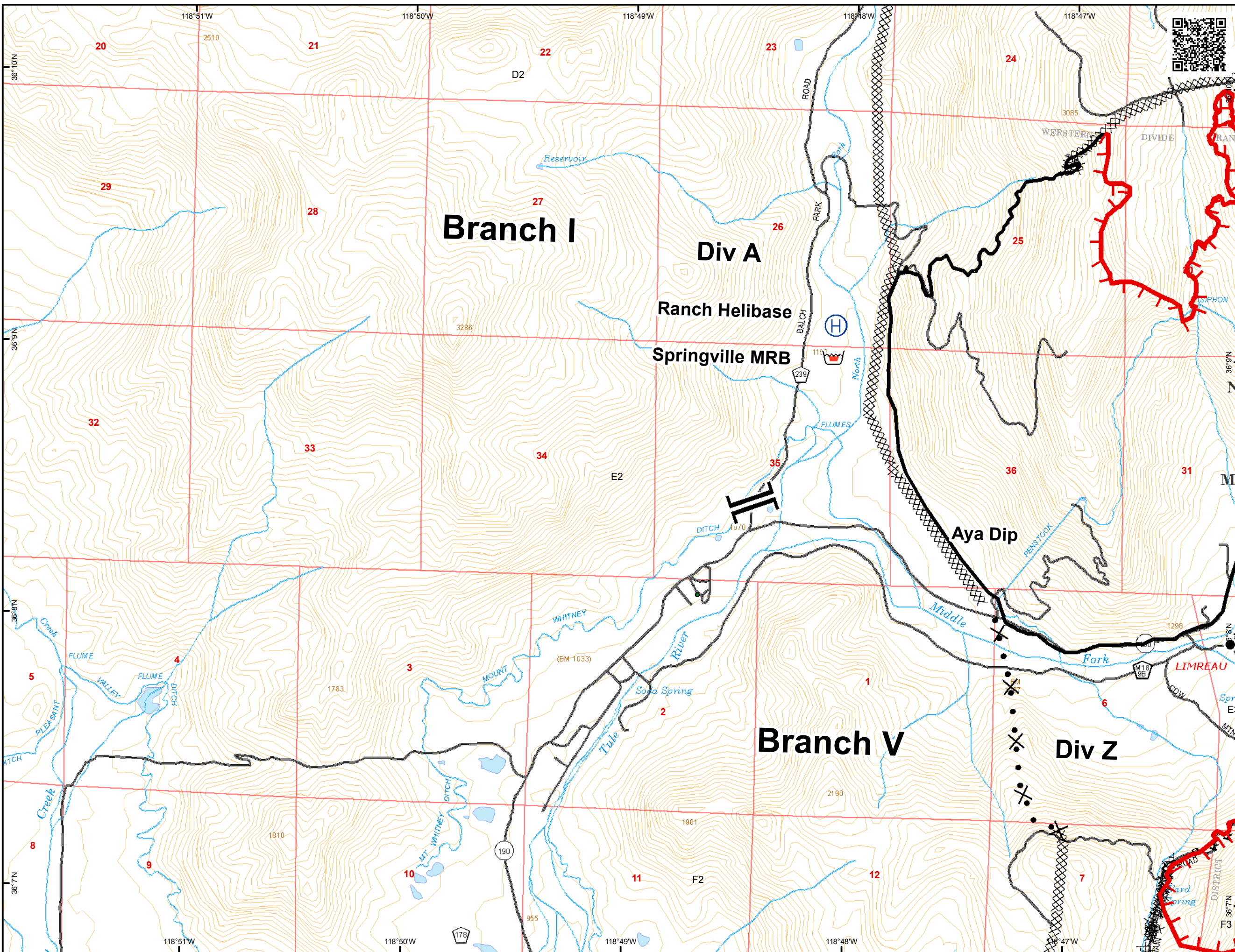
Current As Of:
9/5/2017 10:30:17 PM



B2	B3	B4	
C2	C3	C4	C5
D2	D3	D4	D5
E2	E3	E4	E5
F2	F3	F4	F5
G2	G3	G4	G5

- Drop Point
- ⊕ Helibase
- 🚒 Retardant/Mud Pit
- || Branch Break
- ┌ Uncontrolled Fire Edge
- Completed Line
- R - R - Road as Completed Line
- XXXXX Completed Dozer Line
- ⊗ Proposed Dozer Line

N
 0 Miles 0.5
 Current As Of:
 9/5/2017 10:30:17 PM



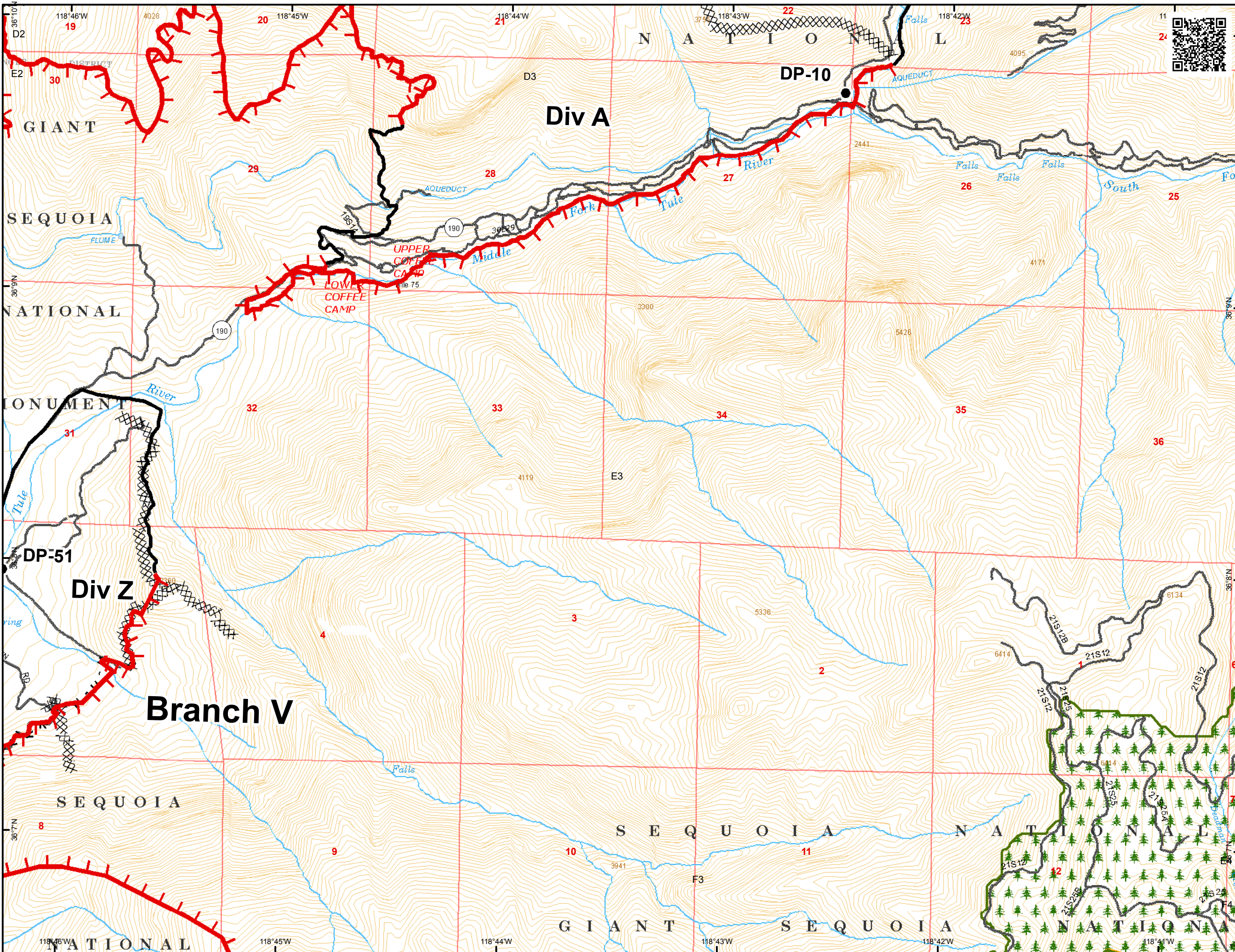
B2	B3	B4	
C2	C3	C4	C5
D2	D3	D4	D5
E2	E3	E4	E5
F2	F3	F4	F5
G2	G3	G4	G5

- Drop Point
- ┌ Uncontrolled Fire Edge
- Completed Line
- R - R- Road as Completed Line
- XXXXX Completed Dozer Line
- H - H- Hand Line
- - - Trail
- ▨ BIA Tule River

Miles


0 ————— 0.5

Current As Of:
9/5/2017 10:30:17 PM

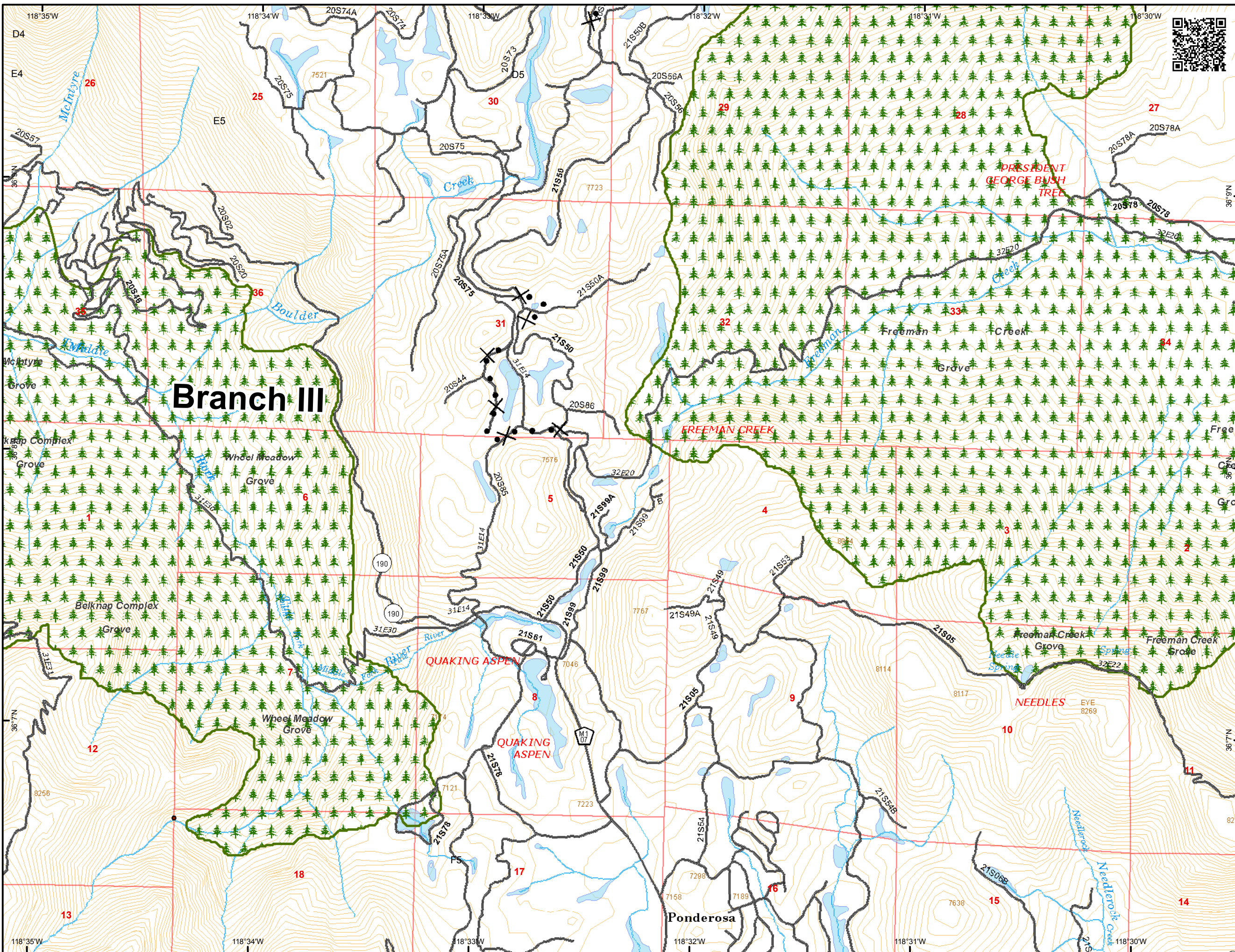


B2	B3	B4	
C2	C3	C4	C5
D2	D3	D4	D5
E2	E3	E4	E5
F2	F3	F4	F5
G2	G3	G4	G5




- ✕ • Proposed Dozer Line
- Trail




Current As Of:
 9/5/2017 10:30:17 PM



B2	B3	B4	
C2	C3	C4	C5
D2	D3	D4	D5
E2	E3	E4	E5
F2	F3	F4	F5
G2	G3	G4	G5

- Drop Point
-  Uncontrolled Fire Edge
- R - R- Road as Completed Line
-  Completed Dozer Line
-  Proposed Dozer Line

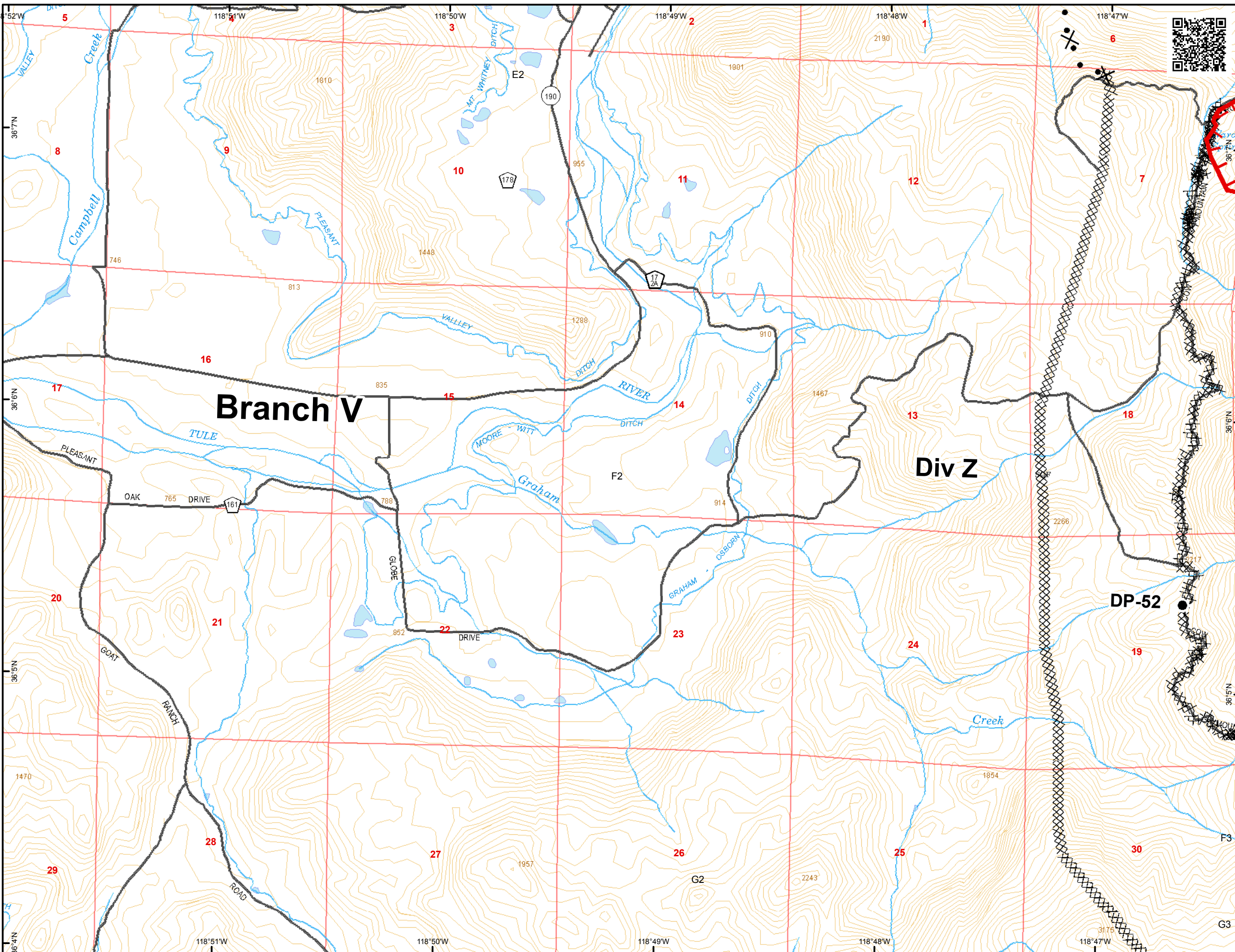


N

Miles

0 0.5

Current As Of:
 9/5/2017 10:30:17 PM



B2	B3	B4	
C2	C3	C4	C5
D2	D3	D4	D5
E2	E3	E4	E5
F2	F3	F4	F5
G2	G3	G4	G5

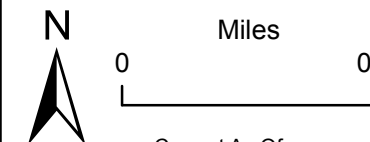
Division Break

Uncontrolled Fire Edge

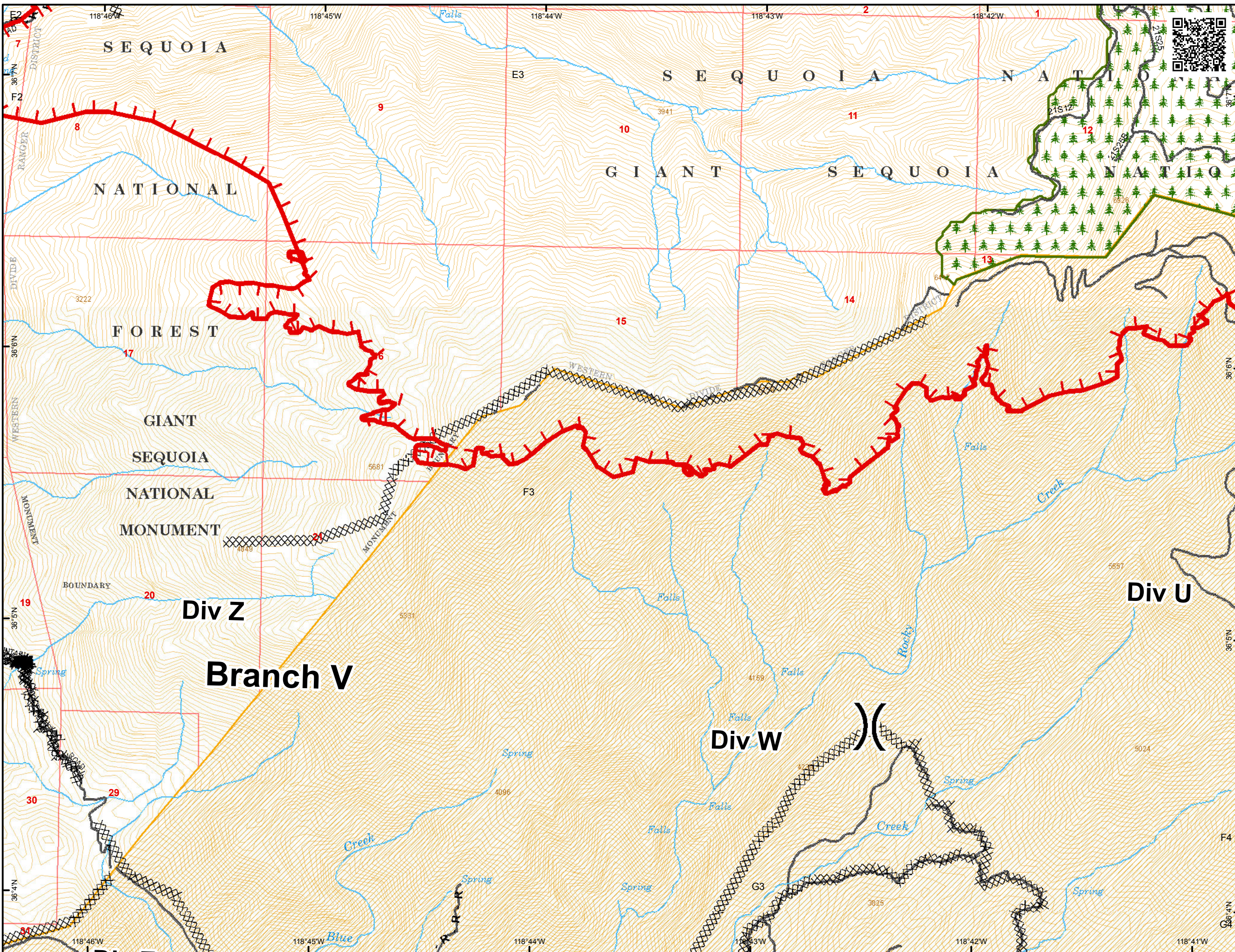
R - R - Road as Completed Line

Completed Dozer Line

BIA Tule River



Current As Of:
 9/5/2017 10:30:17 PM



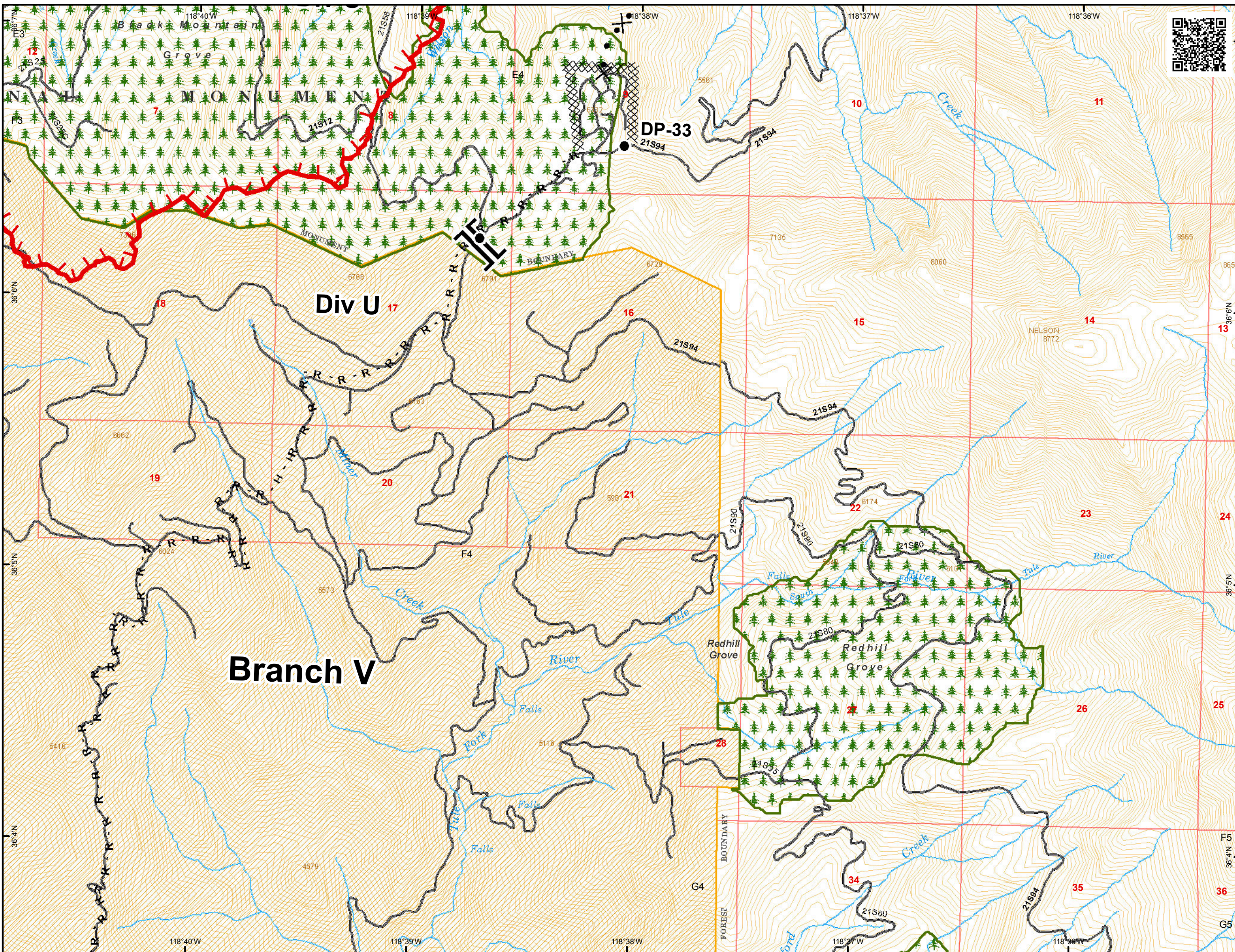


B2	B3	B4	
C2	C3	C4	C5
D2	D3	D4	D5
E2	E3	E4	E5
F2	F3	F4	F5
G2	G3	G4	G5

- Drop Point
- Branch Break
- Uncontrolled Fire Edge
- R - R - Road as Completed Line
- Completed Dozer Line
- H - H - Hand Line
- Proposed Dozer Line
- BIA Tule River

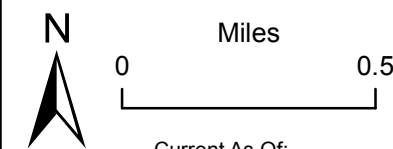


Current As Of:
 9/5/2017 10:30:17 PM

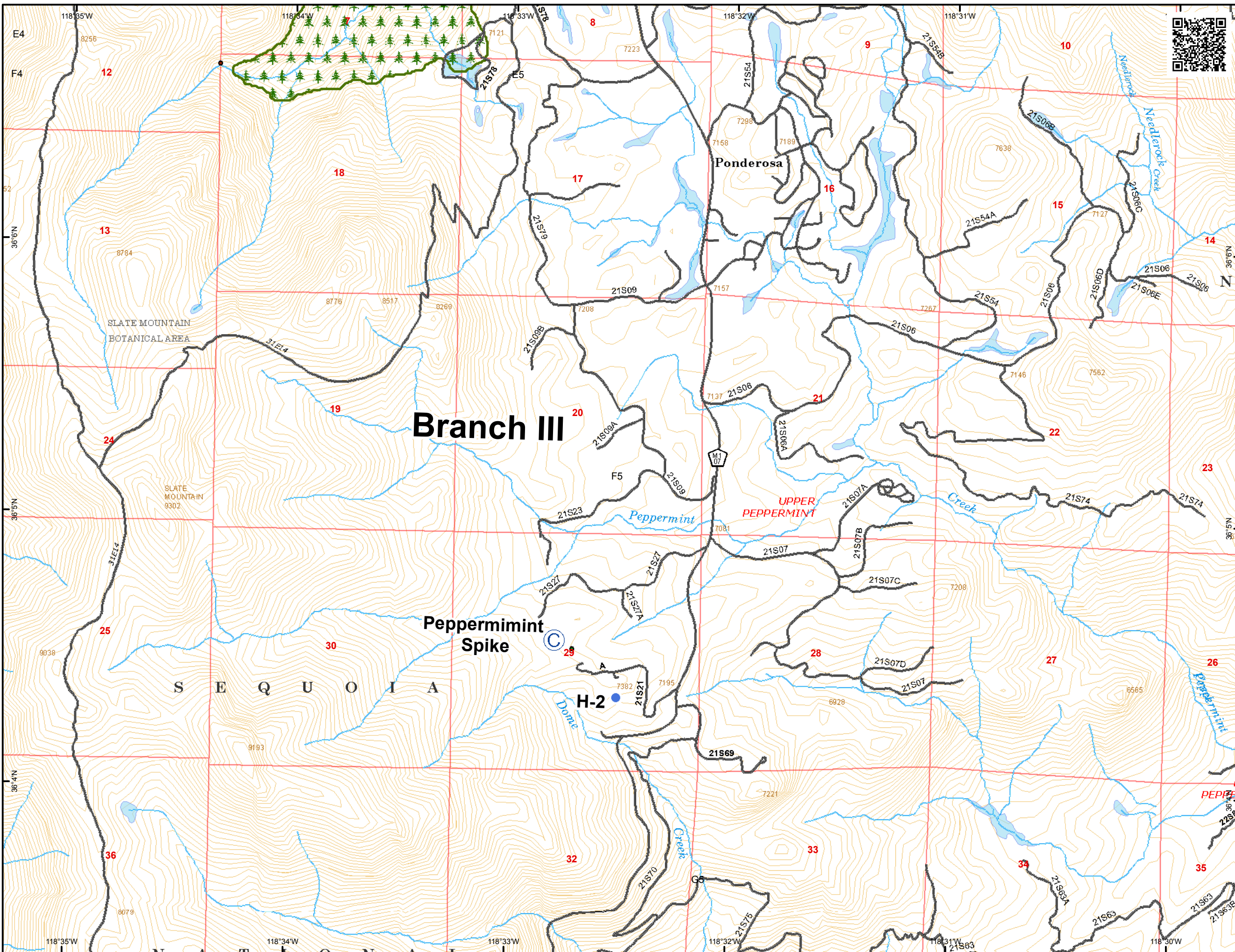


B2	B3	B4	
C2	C3	C4	C5
D2	D3	D4	D5
E2	E3	E4	E5
F2	F3	F4	F5
G2	G3	G4	G5

-  Camp
-  Helispot
-  Trail



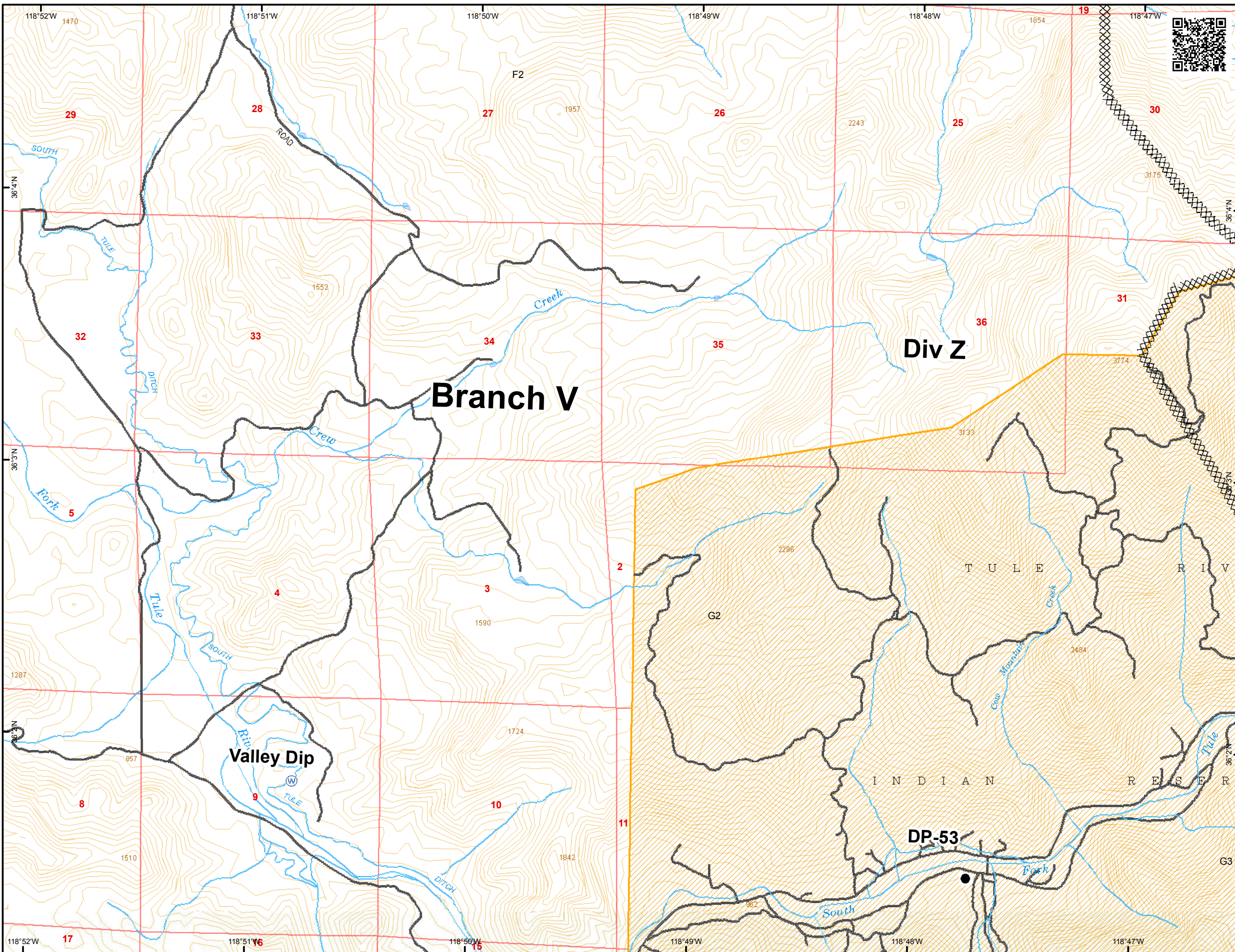
Current As Of:
 9/5/2017 10:30:17 PM



B2	B3	B4	
C2	C3	C4	C5
D2	D3	D4	D5
E2	E3	E4	E5
F2	F3	F4	F5
G2	G3	G4	G5

- Drop Point
- Ⓜ Water Source
- XXXXX Completed Dozer Line
- ▨ BIA Tule River


N
 0 Miles 0.5
 Current As Of:
 9/5/2017 10:30:17 PM





B2	B3	B4	
C2	C3	C4	C5
D2	D3	D4	D5
E2	E3	E4	E5
F2	F3	F4	F5
G2	G3	G4	G5

- Drop Point
- ⊕ Water Source
- ⌋ Division Break
- R - R - Road as Completed Line
- XXXXX Completed Dozer Line
- H - H - Hand Line
- ⊗ Proposed Dozer Line
- ▨ BIA Tule River



Current As Of:
 9/5/2017 10:30:17 PM



**KessingDip
 (Long Line Only)**

B2	B3	B4	
C2	C3	C4	C5
D2	D3	D4	D5
E2	E3	E4	E5
F2	F3	F4	F5
G2	G3	G4	G5

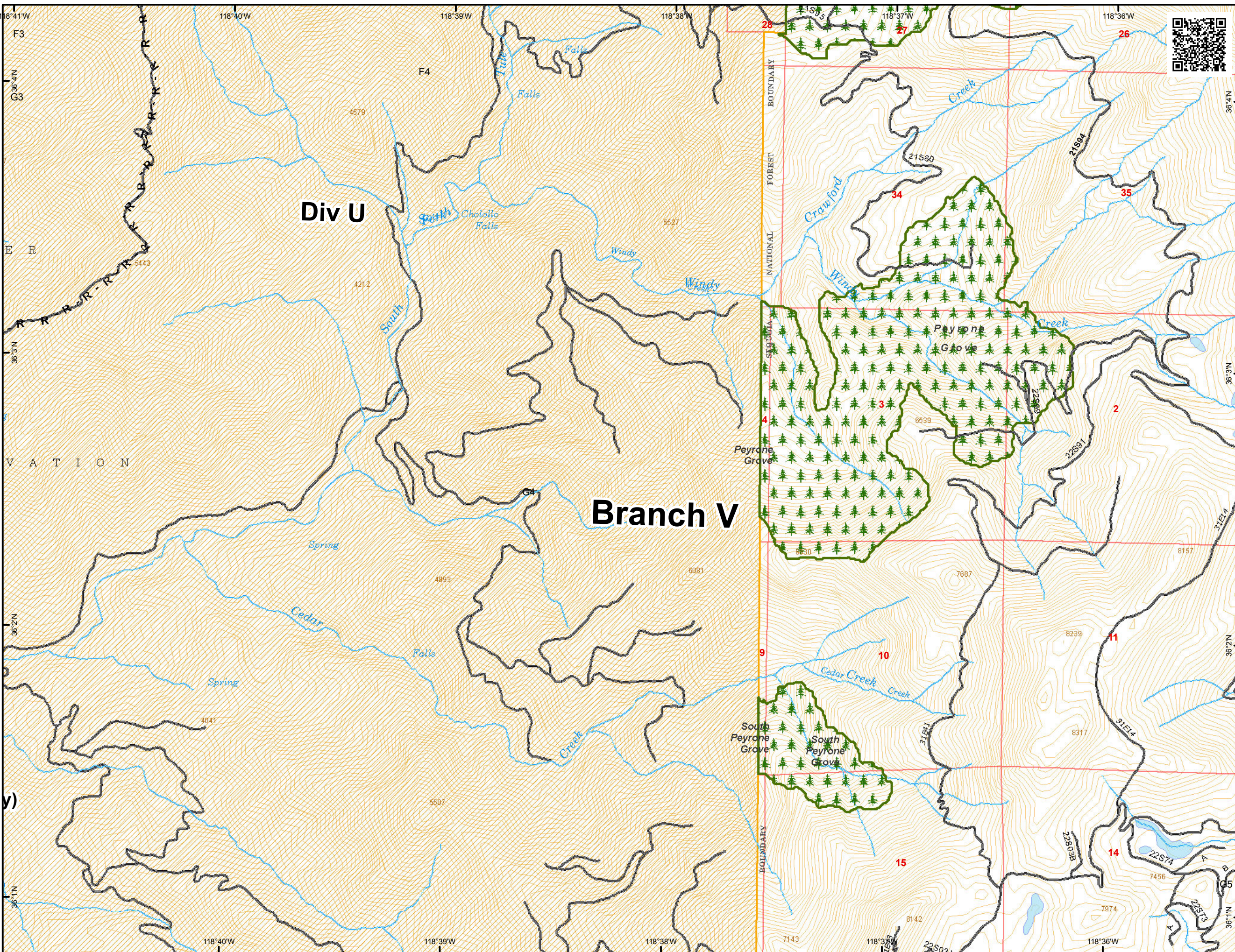
R - R - Road as Completed Line

--- Trail

 BIA Tule River



Current As Of:
 9/5/2017 10:30:17 PM



B2	B3	B4	
C2	C3	C4	C5
D2	D3	D4	D5
E2	E3	E4	E5
F2	F3	F4	F5
G2	G3	G4	G5

--- Trail



Current As Of:
 9/5/2017 10:30:17 PM

