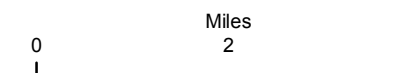


**IAP Day Shift
Pier Incident
CA-SQF-002385
September 7, 2017**

Index Page

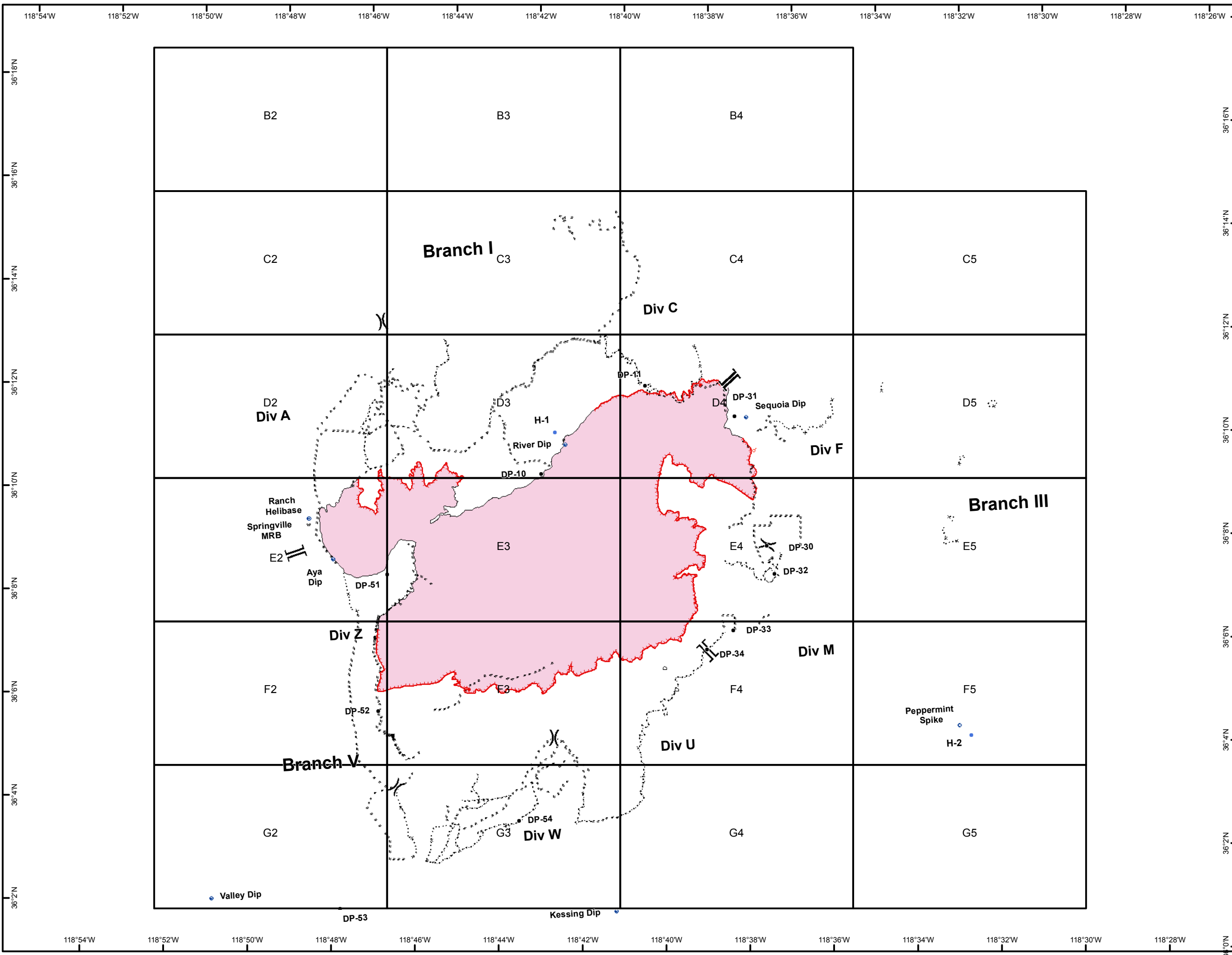


- Camp
- Drop Point
- Helibase
- Helispot
- Retardant/Mud Pit
- Spot Fire
- Water Source
- Home
- Division Break
- Branch Break
- Uncontrolled Fire Edge
- Completed Line
- Road as Completed Line
- Completed Dozer Line
- Hand Line
- Proposed Dozer Line
- Wildfire Daily Fire Perimeter



NAD83

Current As Of:
9/6/2017 10:38:24 PM



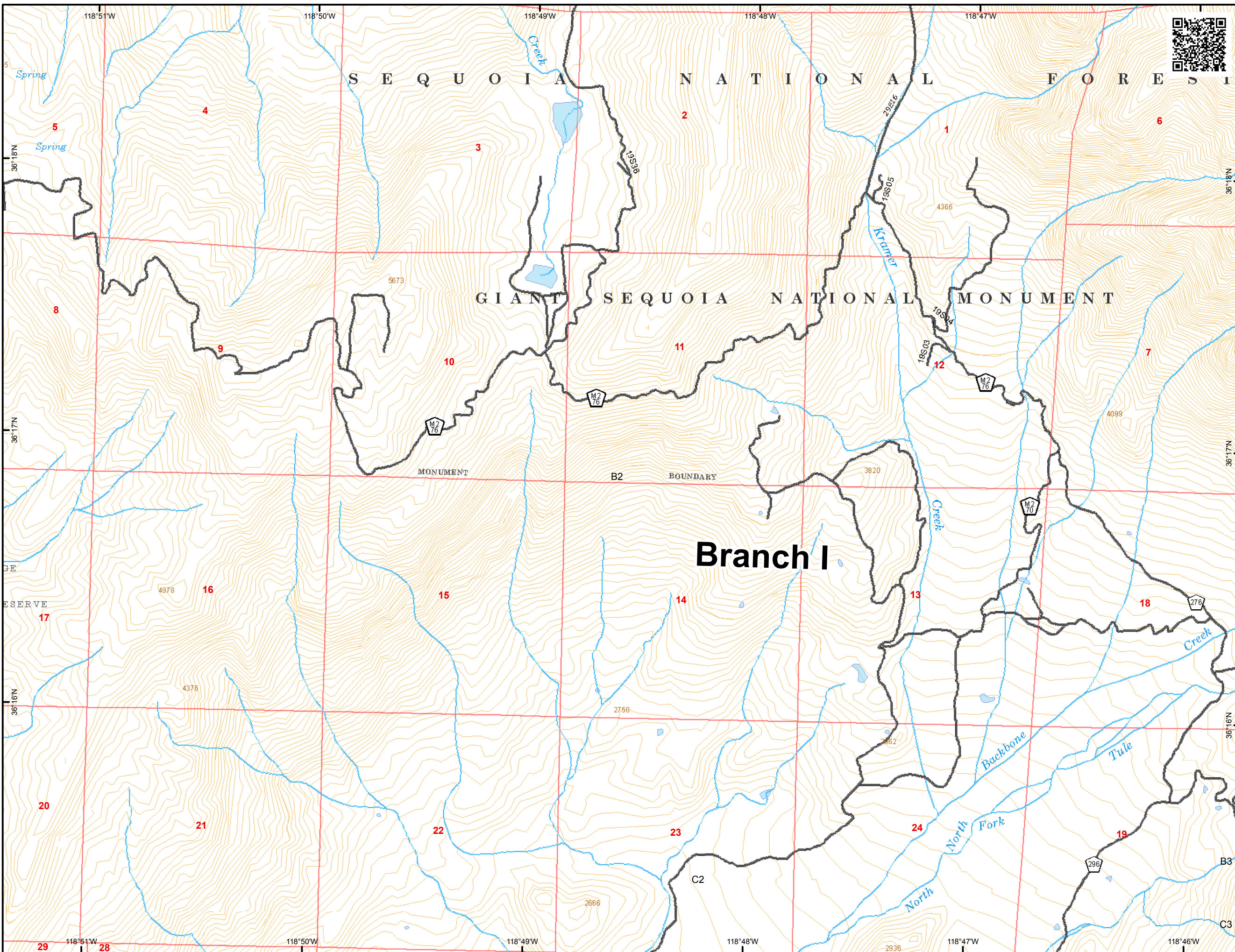
B2	B3	B4	
C2	C3	C4	C5
D2	D3	D4	D5
E2	E3	E4	E5
F2	F3	F4	F5
G2	G3	G4	G5

--- Trail




0 Miles 0.5

Current As Of:
 9/6/2017 10:21:40 PM



B2	B3	B4	
C2	C3	C4	C5
D2	D3	D4	D5
E2	E3	E4	E5
F2	F3	F4	F5
G2	G3	G4	G5

-  Wilderness
-  Trail

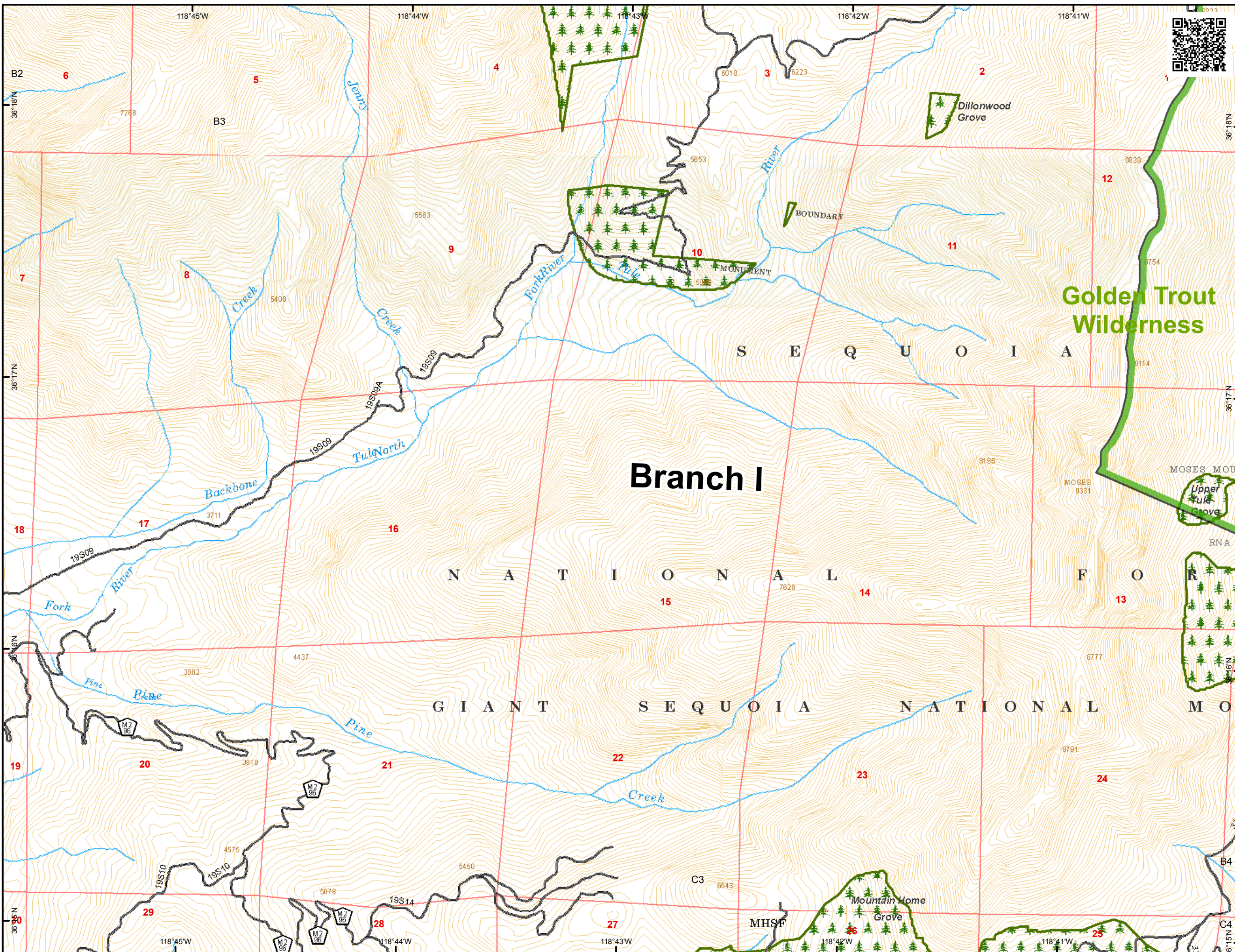


N

Miles

0 0.5

Current As Of:
 9/6/2017 10:21:40 PM



Branch I

**Golden Trout
 Wilderness**

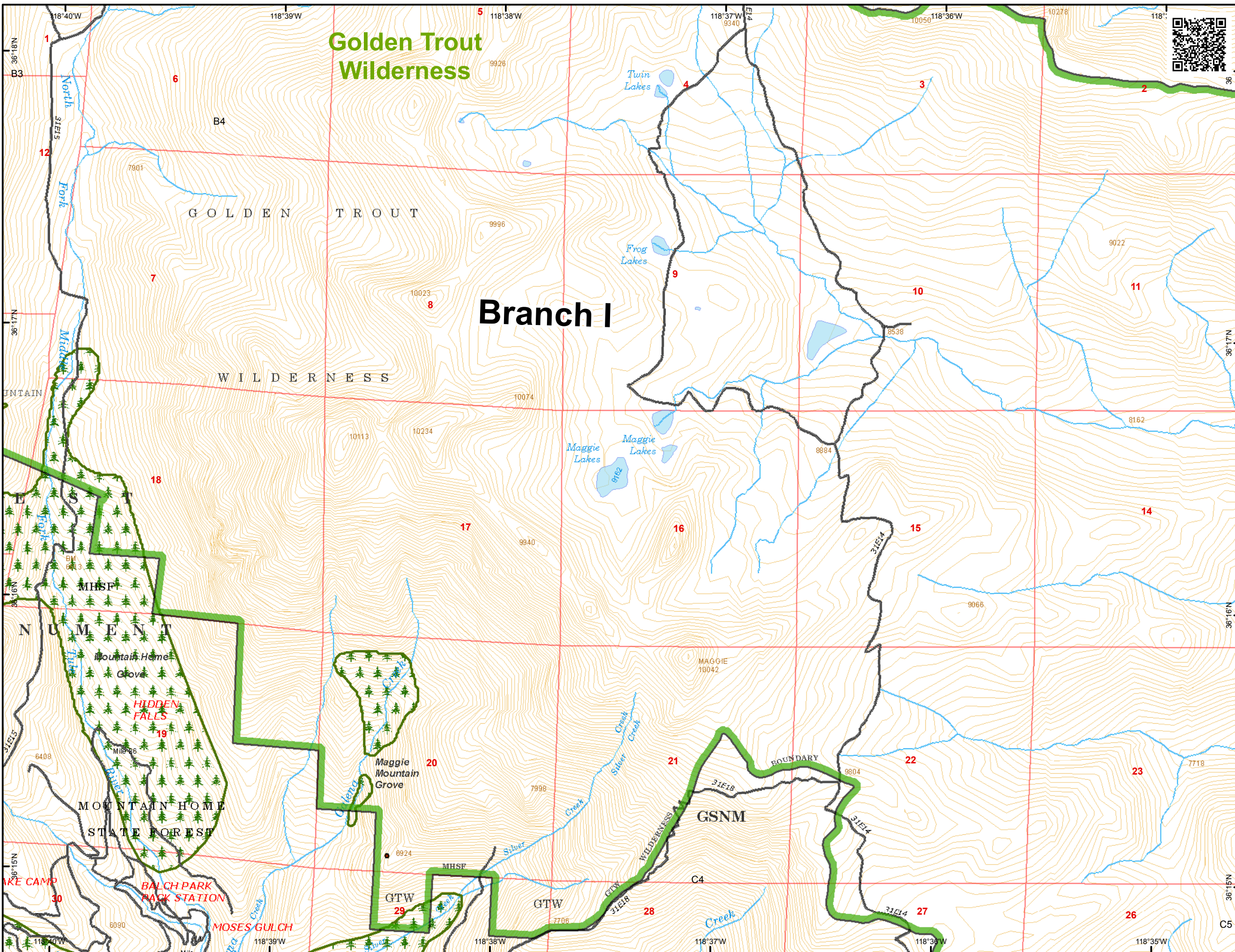
G I A N T S E Q U O I A N A T I O N A L M O N U M E N T

B2	B3	B4	
C2	C3	C4	C5
D2	D3	D4	D5
E2	E3	E4	E5
F2	F3	F4	F5
G2	G3	G4	G5

-  Wilderness
-  Trail



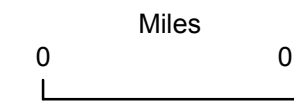
Current As Of:
 9/6/2017 10:21:40 PM



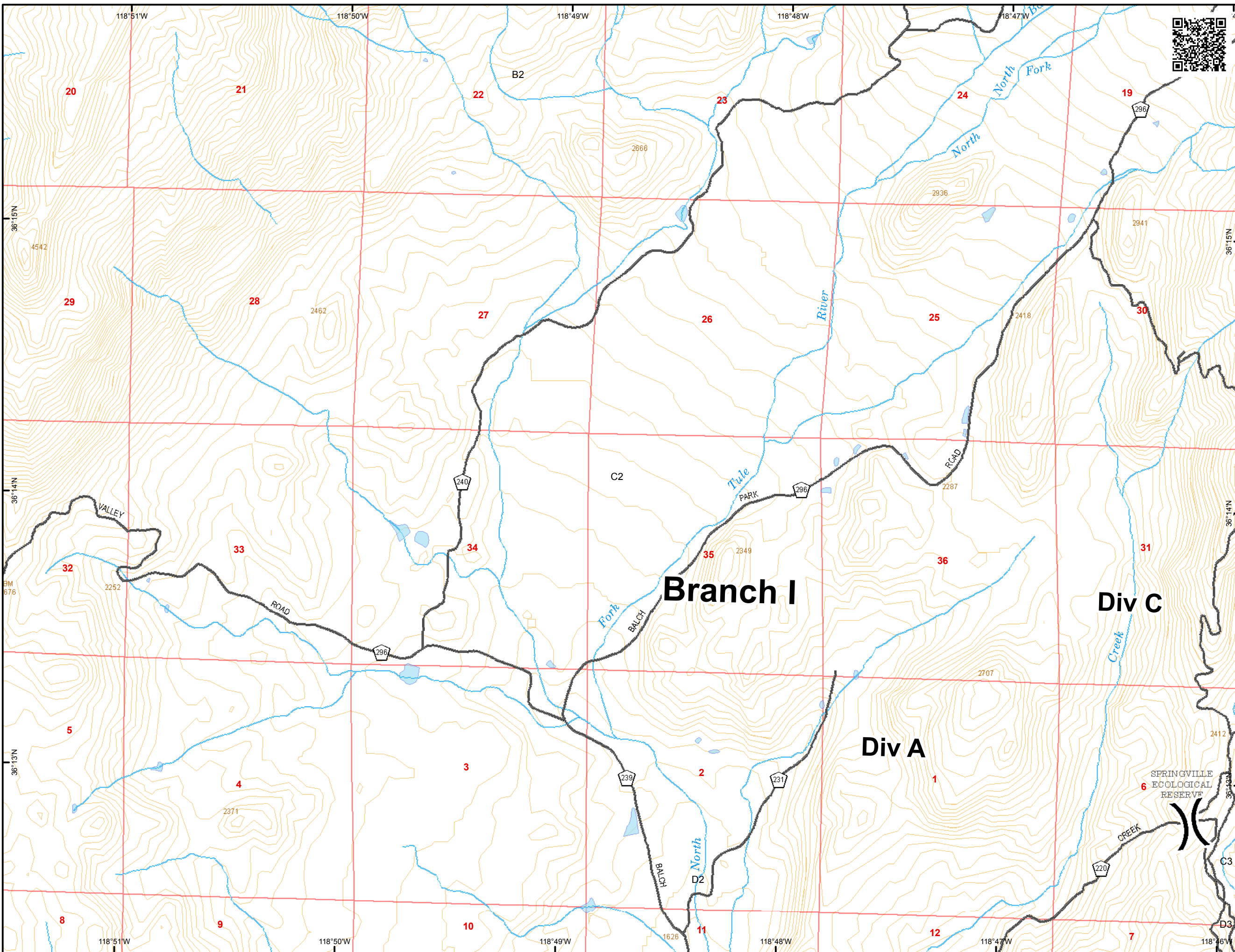
Golden Trout Wilderness

Branch I

B2	B3	B4	
C2	C3	C4	C5
D2	D3	D4	D5
E2	E3	E4	E5
F2	F3	F4	F5
G2	G3	G4	G5



Current As Of:
 9/6/2017 10:21:40 PM

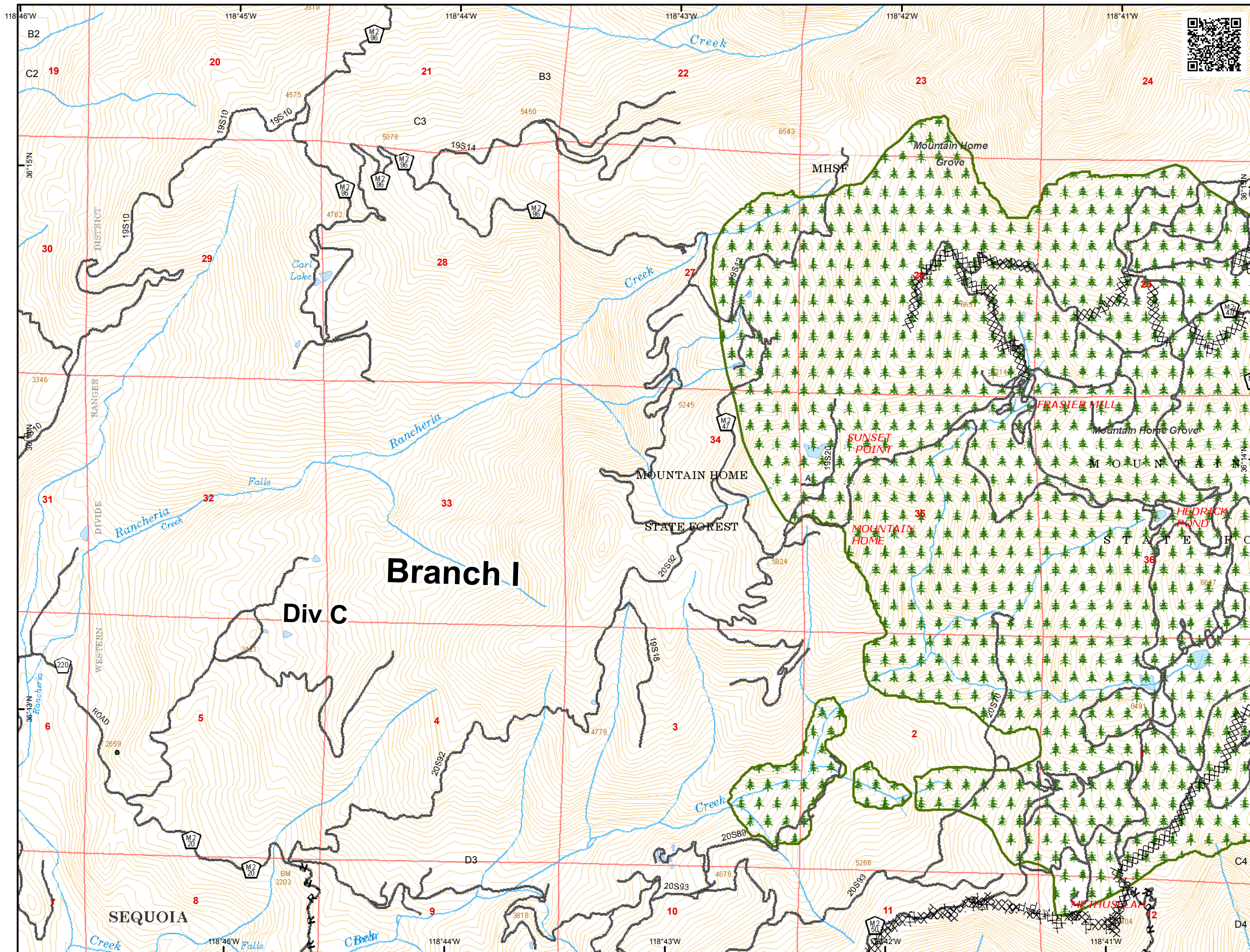


B2	B3	B4	
C2	C3	C4	C5
D2	D3	D4	D5
E2	E3	E4	E5
F2	F3	F4	F5
G2	G3	G4	G5





- R - R - Road as Completed Line
- XXXXX Completed Dozer Line
- Trail









Current As Of:
 9/6/2017 10:21:40 PM



B2	B3	B4	
C2	C3	C4	C5
D2	D3	D4	D5
E2	E3	E4	E5
F2	F3	F4	F5
G2	G3	G4	G5

-  Wilderness
- R - R - Road as Completed Line
-  Completed Dozer Line
-  Proposed Dozer Line
-  Trail

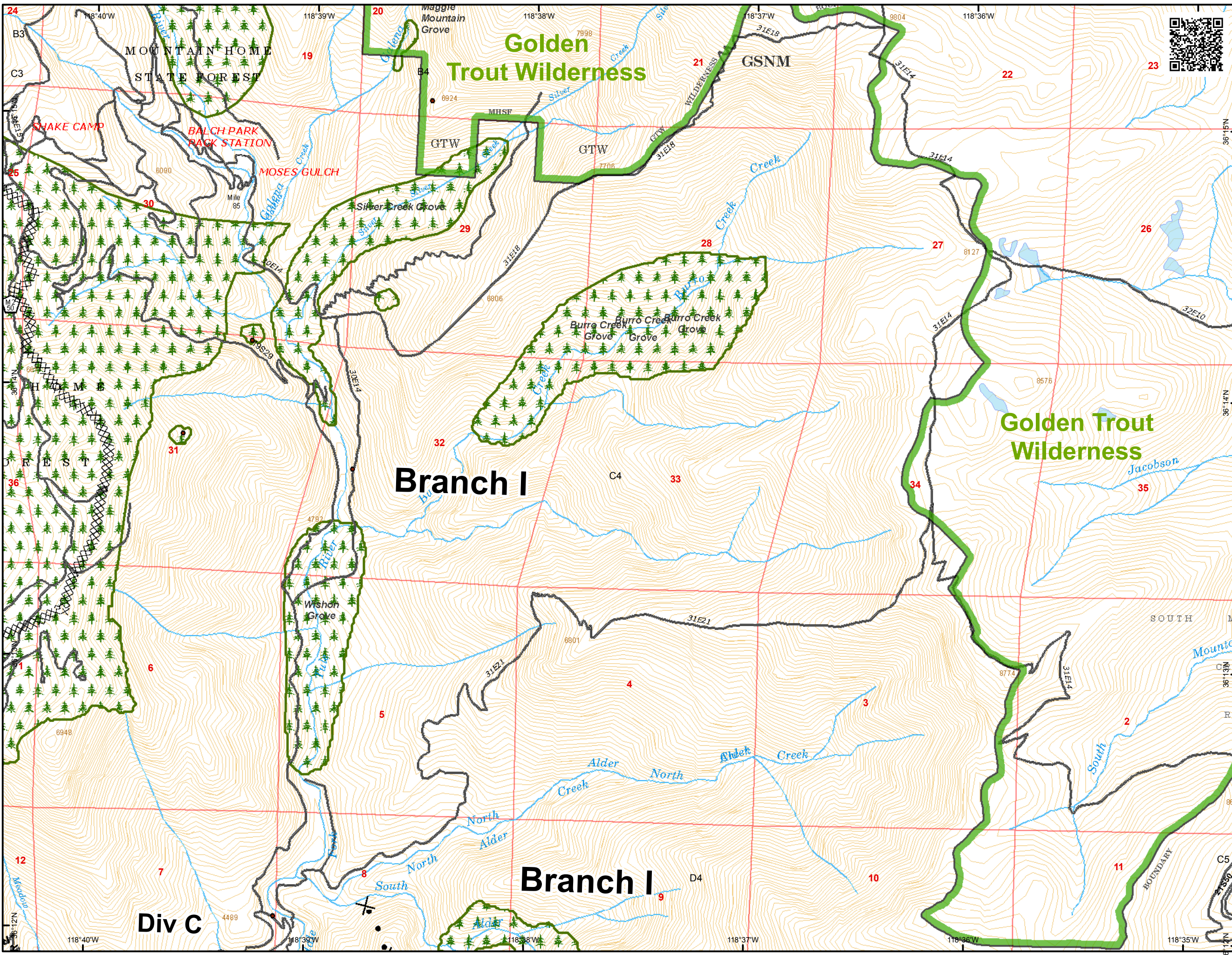








Miles


0 0.5

Current As Of:
9/6/2017 10:21:40 PM



B2	B3	B4	C5
C2	C3	C4	C5
D2	D3	D4	D5
E2	E3	E4	E5
F2	F3	F4	F5
G2	G3	G4	G5

-  Wilderness
-  Trail

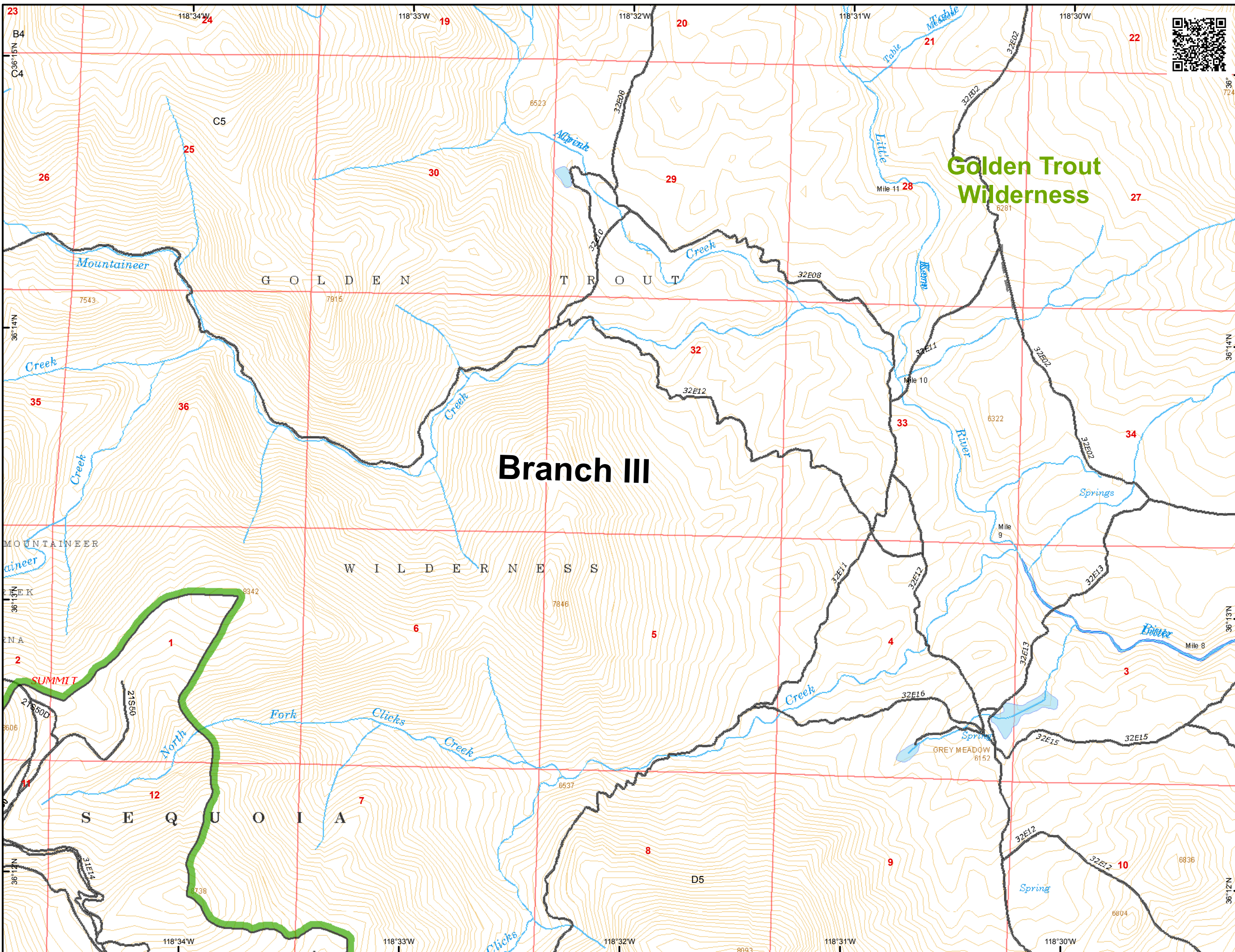


N






Miles

0 0.5

Current As Of:
9/6/2017 10:21:40 PM

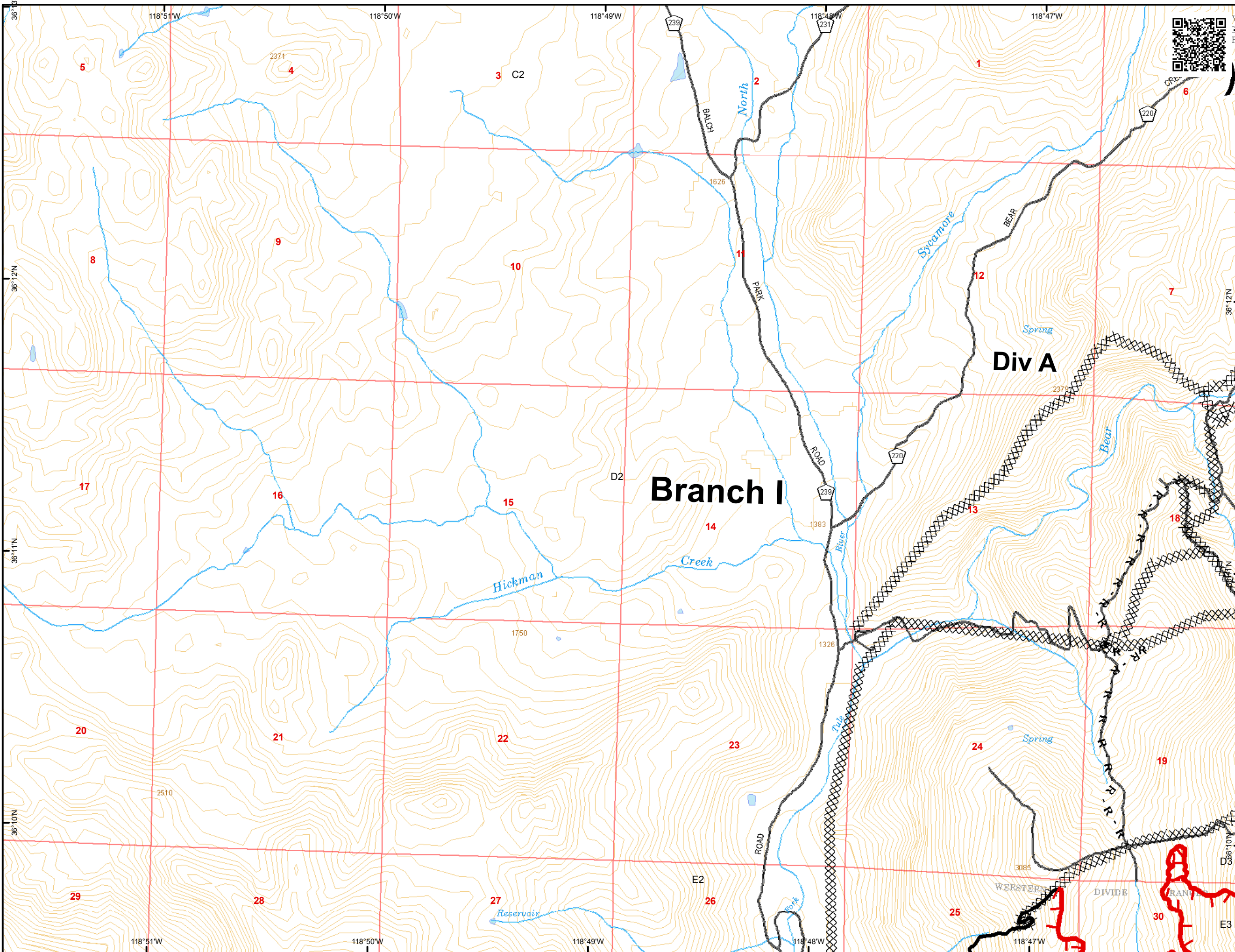


B2	B3	B4	
C2	C3	C4	C5
D2	D3	D4	D5
E2	E3	E4	E5
F2	F3	F4	F5
G2	G3	G4	G5

-  Division Break
-  Uncontrolled Fire Edge
-  Completed Line
-  R - R - Road as Completed Line
-  Completed Dozer Line



Current As Of:
 9/6/2017 10:21:40 PM



Branch I

Div A

Hickman
Creek

Creek

Spring

WERSTERN
DIVIDE

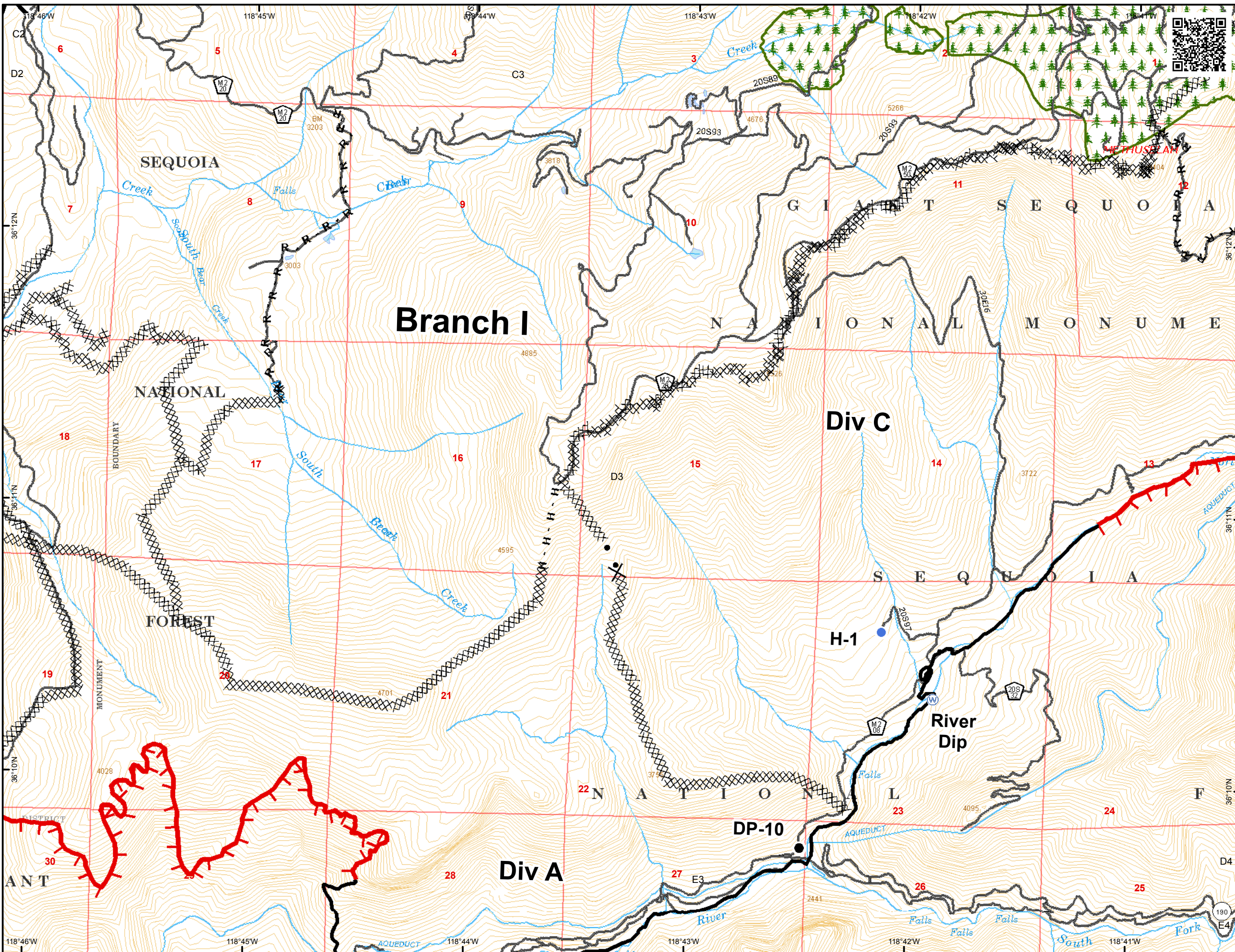
TRAIL

B2	B3	B4	
C2	C3	C4	C5
D2	D3	D4	D5
E2	E3	E4	E5
F2	F3	F4	F5
G2	G3	G4	G5





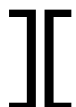





- Drop Point
- Helispot
- ⊕ Water Source
- ⎵ Division Break
- ┌ Uncontrolled Fire Edge
- Completed Line
- R - R - Road as Completed Line
- XXXXX Completed Dozer Line
- H - H - Hand Line
- ⊗ Proposed Dozer Line
- - - Trail





Current As Of:
 9/6/2017 10:21:40 PM



B2	B3	B4	
C2	C3	C4	C5
D2	D3	D4	D5
E2	E3	E4	E5
F2	F3	F4	F5
G2	G3	G4	G5

-  Wilderness
-  Drop Point
-  Spot Fire
-  Water Source
-  Branch Break
-  Uncontrolled Fire Edge
-  Completed Line
- R - R - Road as Completed Line
-  Completed Dozer Line
- H - H - Hand Line
-  Proposed Dozer Line
-  Trail

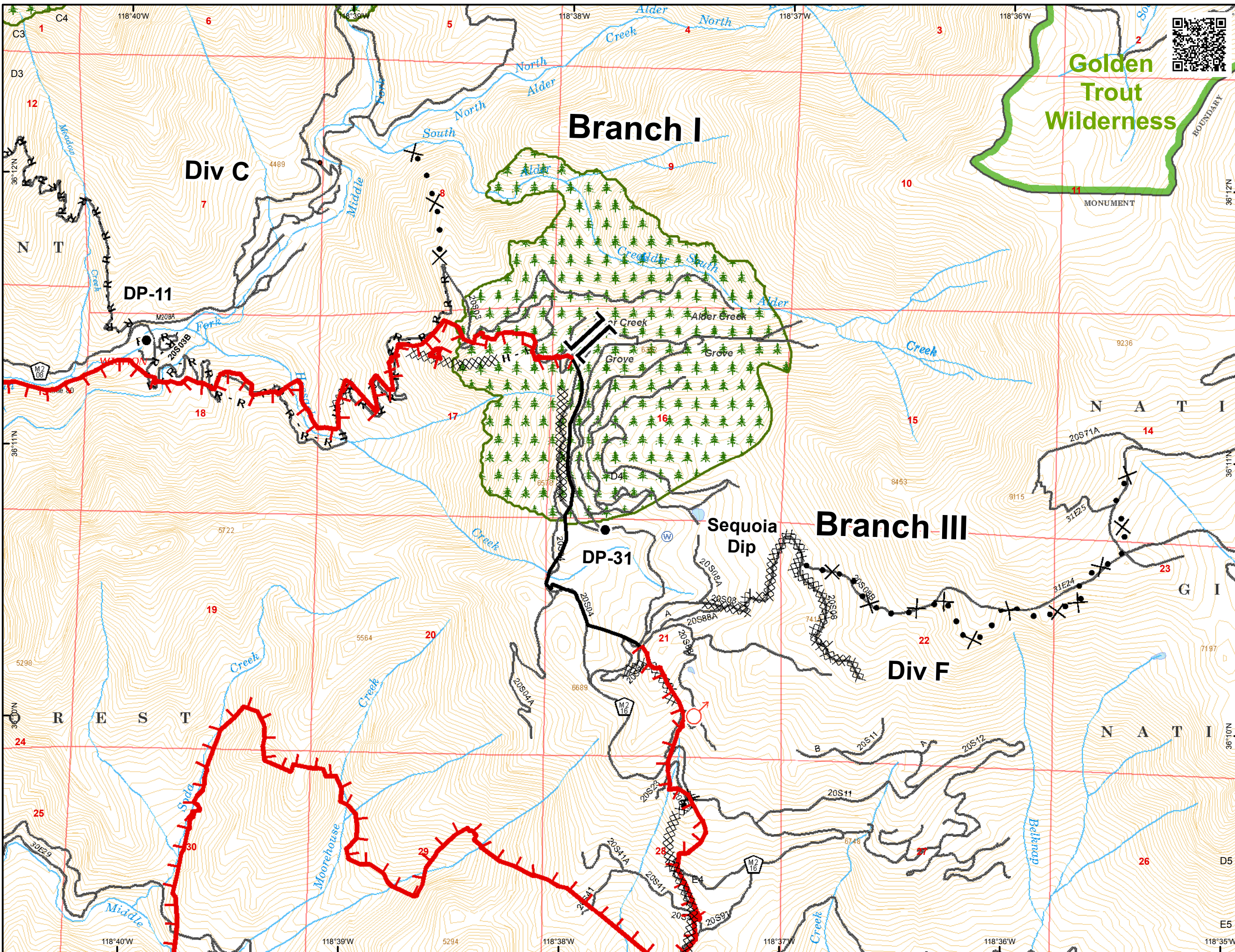








Miles


0 0.5

Current As Of:
9/6/2017 10:21:40 PM



B2	B3	B4	B5
C2	C3	C4	C5
D2	D3	D4	D5
E2	E3	E4	E5
F2	F3	F4	F5
G2	G3	G4	G5

-  Wilderness
-  Proposed Dozer Line
-  Trail

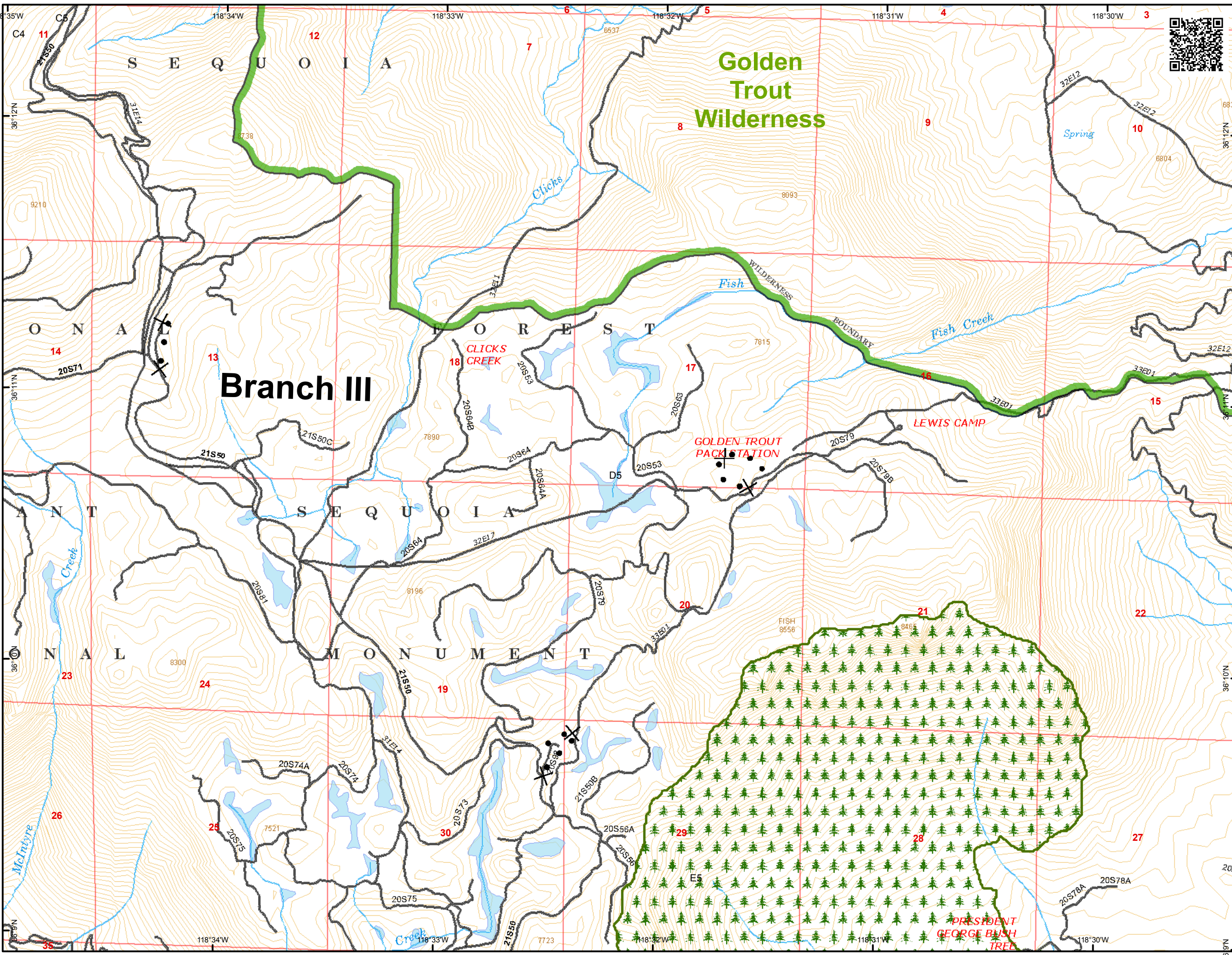


N

Miles


0 0.5

Current As Of:
9/6/2017 10:21:40 PM

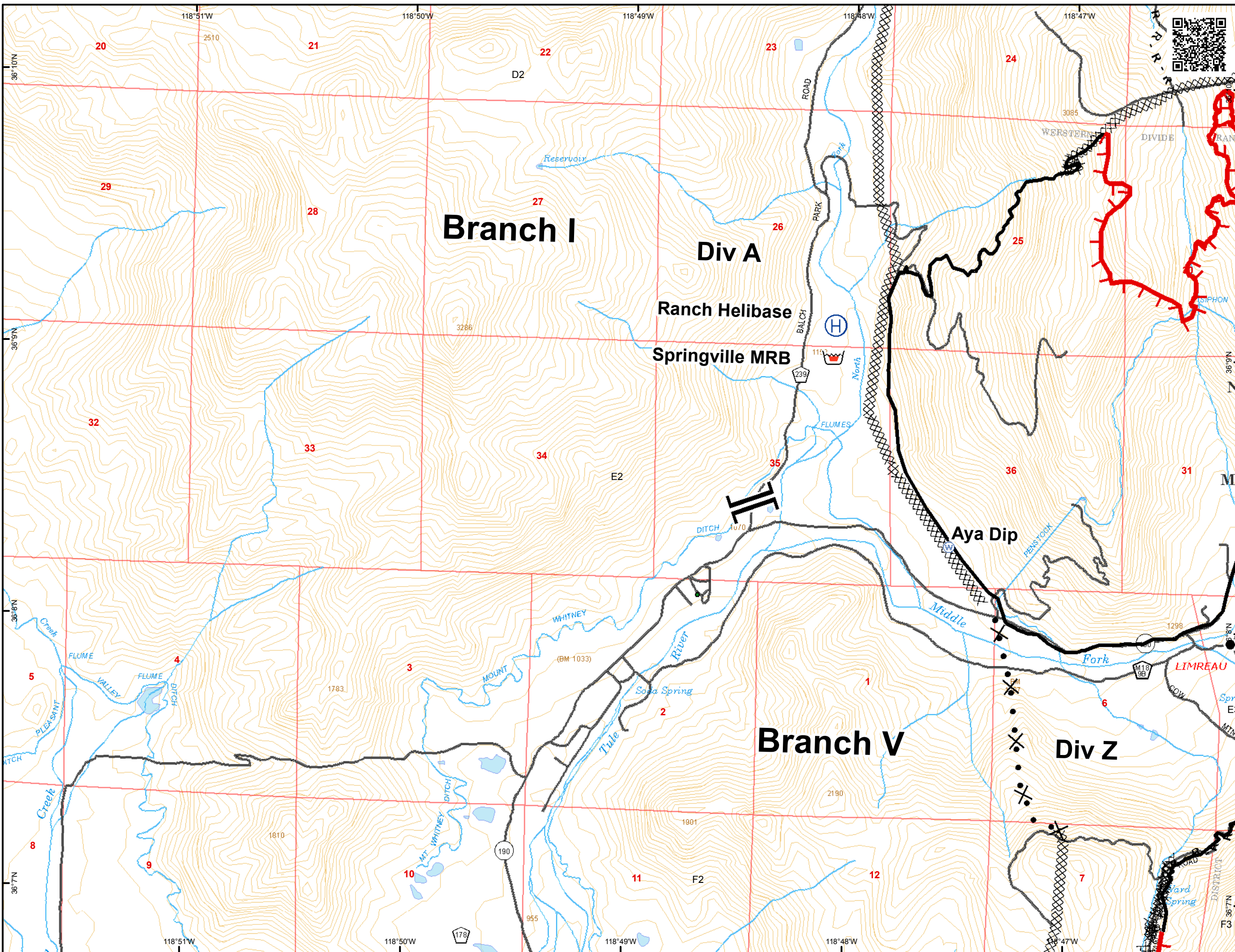


B2	B3	B4	
C2	C3	C4	C5
D2	D3	D4	D5
E2	E3	E4	E5
F2	F3	F4	F5
G2	G3	G4	G5

- Drop Point
- Ⓜ Helibase
- 🛢 Retardant/Mud Pit
- Ⓜ Water Source
- || Branch Break
- ┌ Uncontrolled Fire Edge
- Completed Line
- R - R- Road as Completed Line
- XXXXX Completed Dozer Line
- ⊗ Proposed Dozer Line



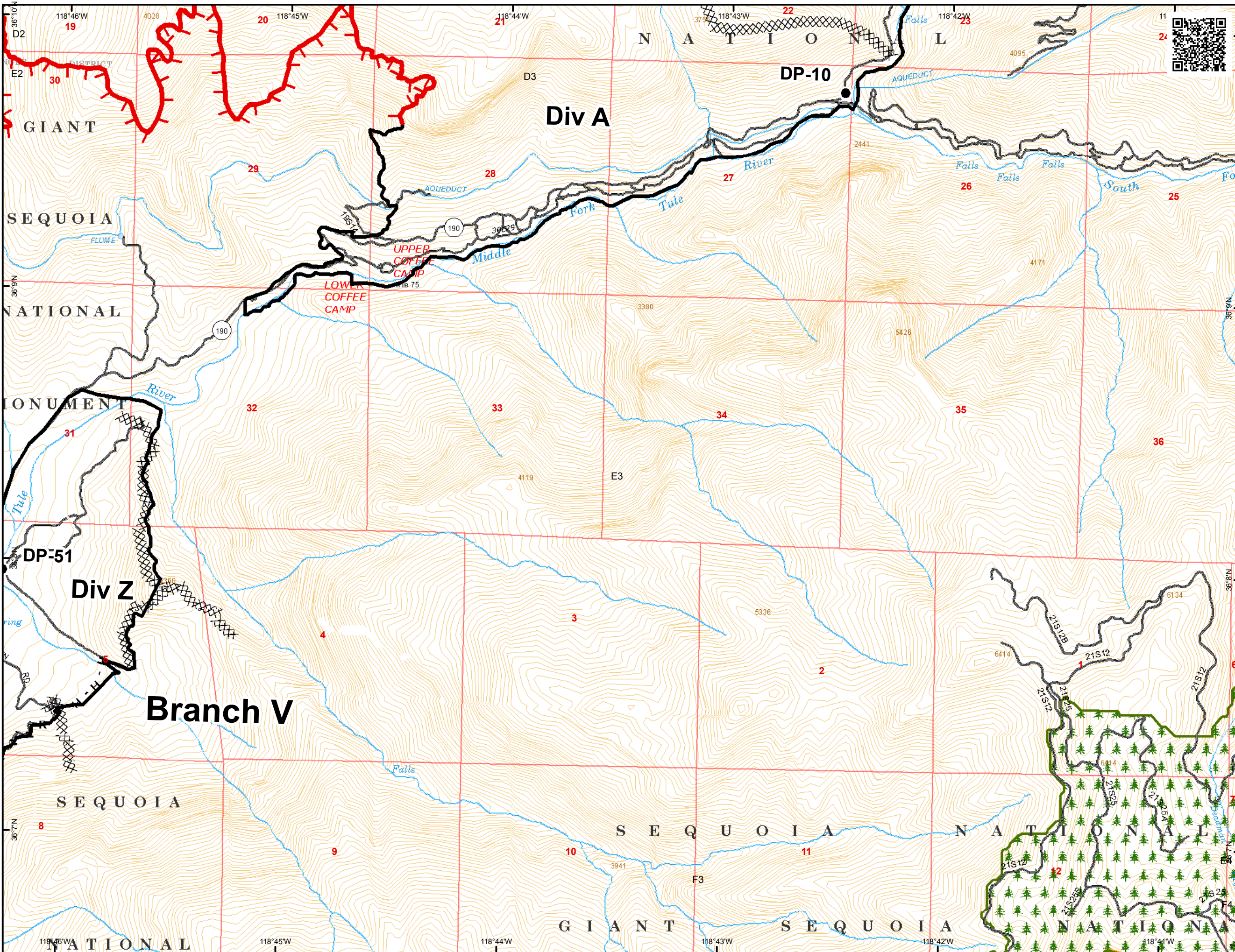
Current As Of:
 9/6/2017 10:21:40 PM



B2	B3	B4	
C2	C3	C4	C5
D2	D3	D4	D5
E2	E3	E4	E5
F2	F3	F4	F5
G2	G3	G4	G5






- Drop Point
- ┌ Uncontrolled Fire Edge
- Completed Line
- R - R- Road as Completed Line
- XXXXX Completed Dozer Line
- H - H- Hand Line
- - - Trail
- ▨ BIA Tule River

N
 0 Miles 0.5
 Current As Of:
 9/6/2017 10:21:40 PM




B2	B3	B4	
C2	C3	C4	C5
D2	D3	D4	D5
E2	E3	E4	E5
F2	F3	F4	F5
G2	G3	G4	G5

- Drop Point
- ⎸ Division Break
- ┌ Uncontrolled Fire Edge
- R - R - Road as Completed Line
- XXXXX Completed Dozer Line
- H - H - Hand Line
- ⊗ Proposed Dozer Line
- Trail
- ▨ BIA Tule River

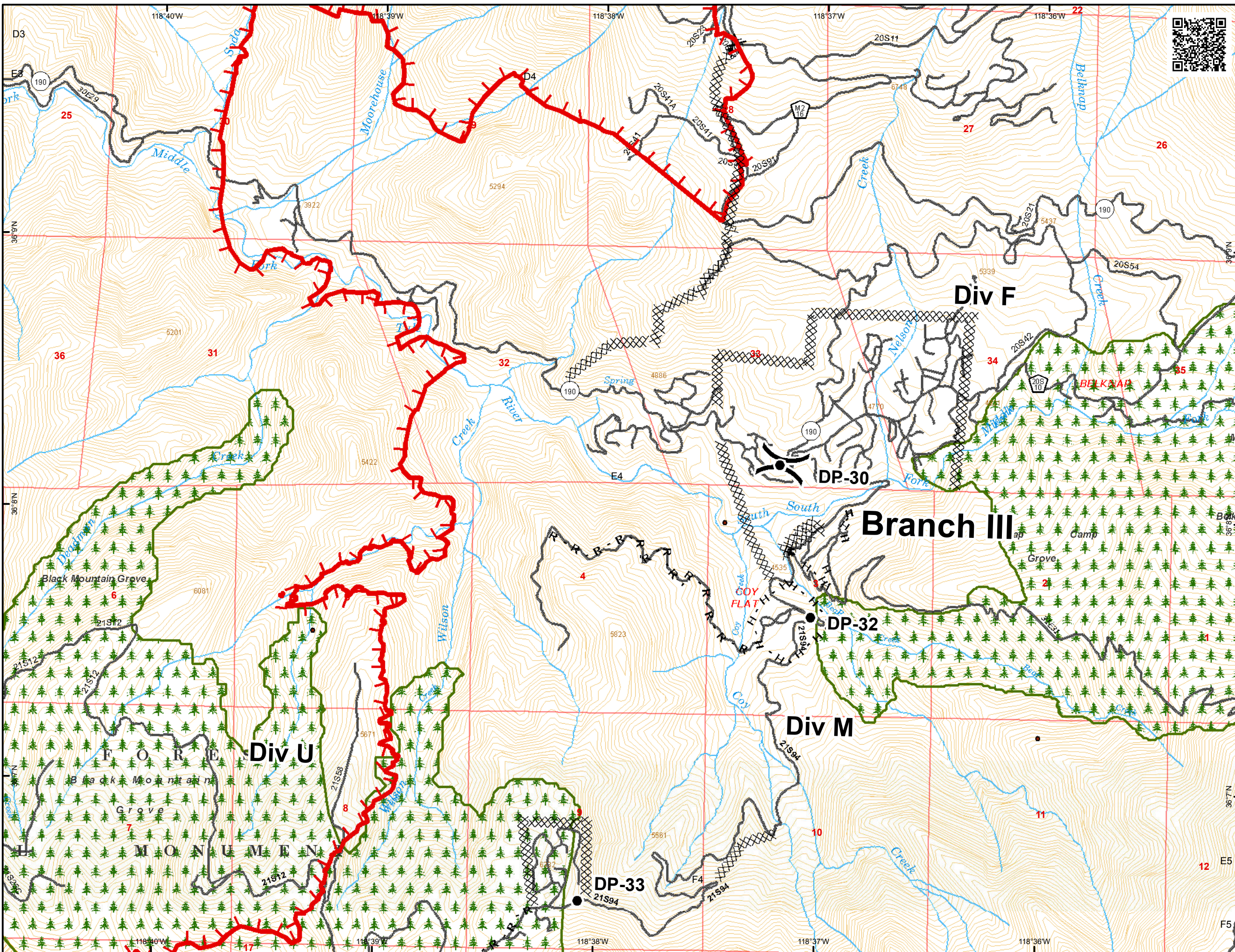
N





Miles

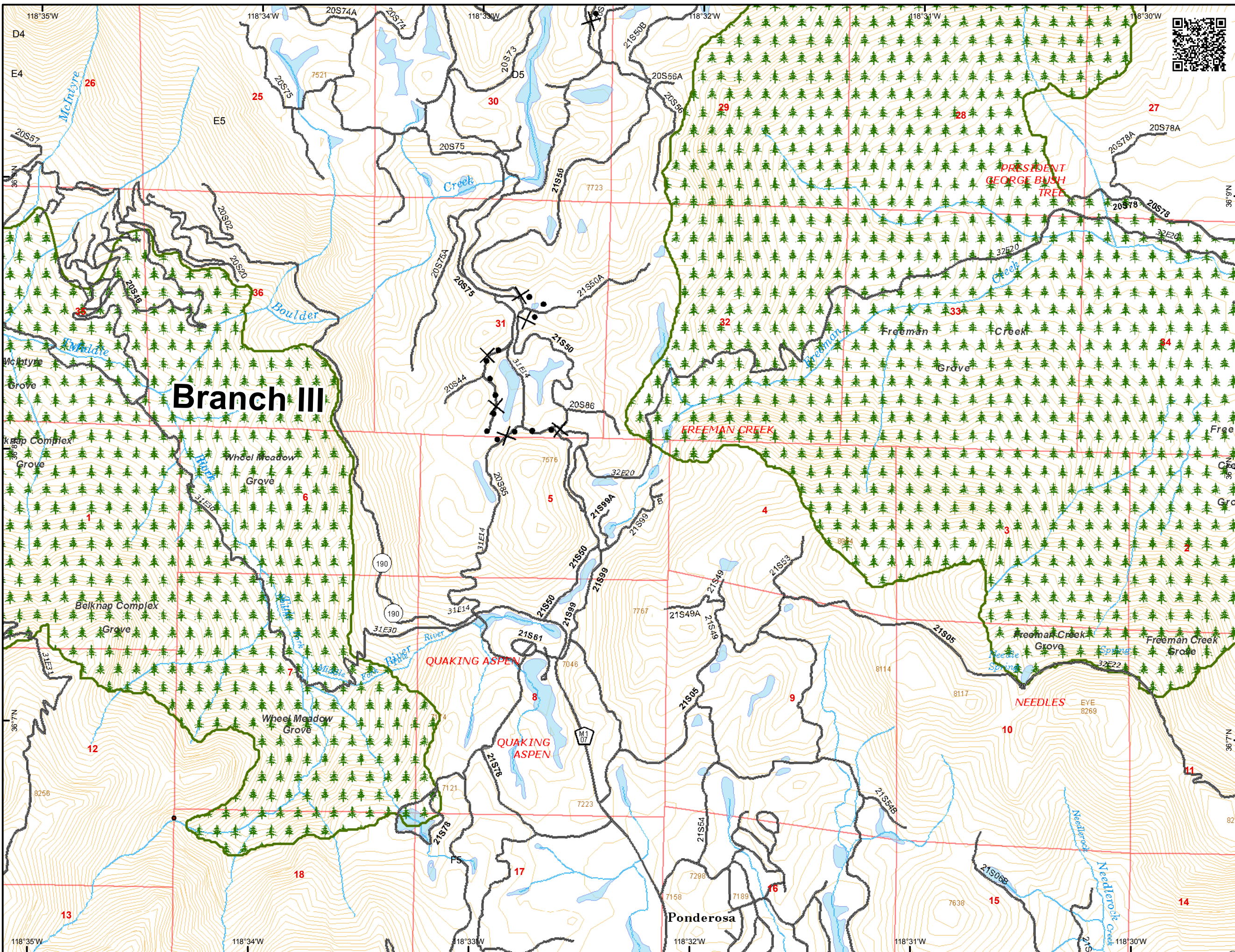
0 ————— 0.5

Current As Of:
 9/6/2017 10:21:40 PM



B2	B3	B4	
C2	C3	C4	C5
D2	D3	D4	D5
E2	E3	E4	E5
F2	F3	F4	F5
G2	G3	G4	G5

-  Proposed Dozer Line
-  Trail





N



Miles

0 ————— 0.5

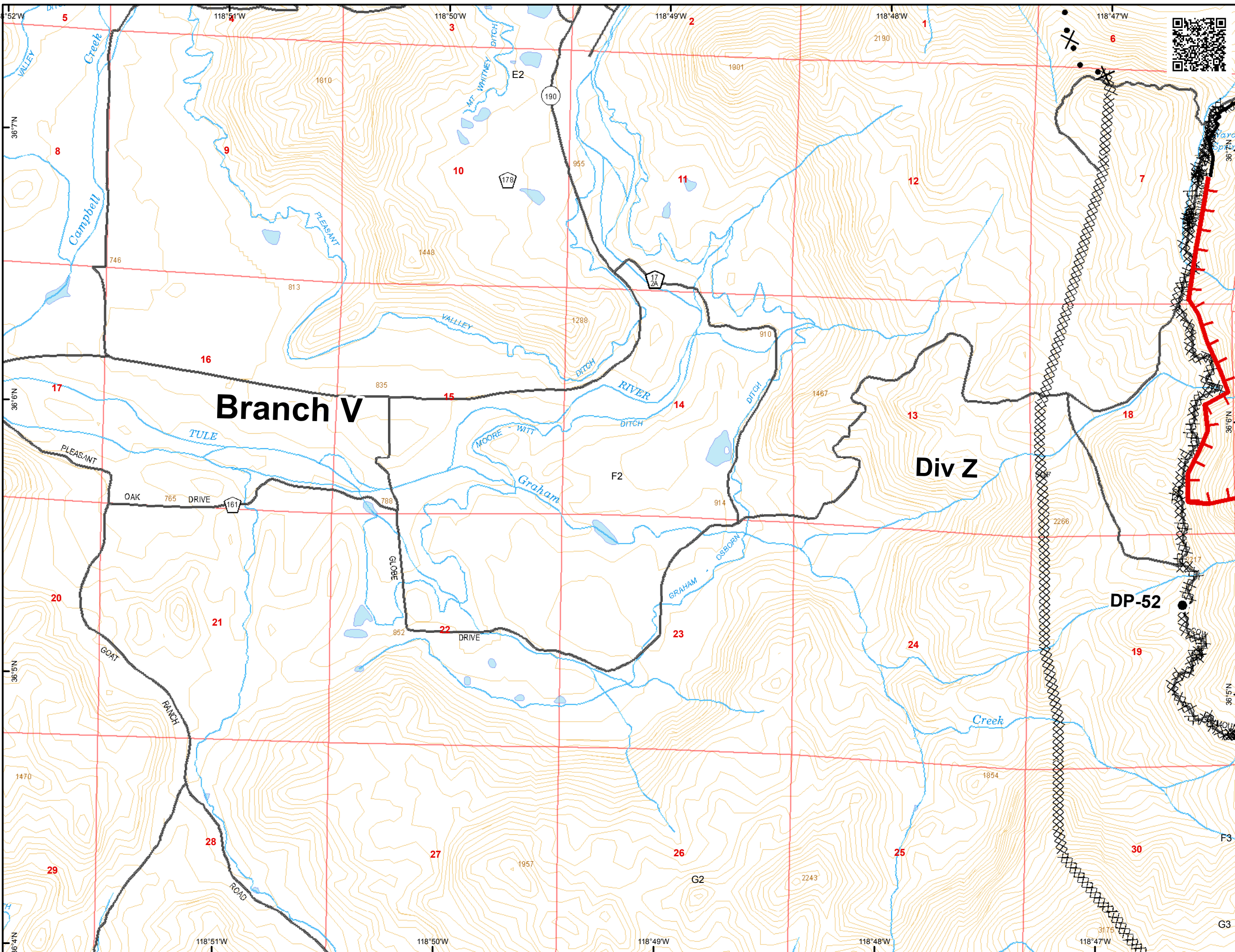
Current As Of:
9/6/2017 10:21:40 PM

B2	B3	B4	
C2	C3	C4	C5
D2	D3	D4	D5
E2	E3	E4	E5
F2	F3	F4	F5
G2	G3	G4	G5

- Drop Point
- Uncontrolled Fire Edge
- Completed Line
- R - R- Road as Completed Line
- Completed Dozer Line
- Proposed Dozer Line

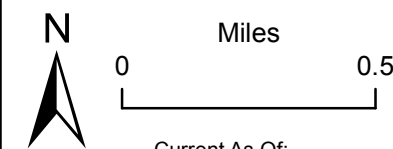
N
 0 Miles 0.5

Current As Of:
 9/6/2017 10:21:40 PM

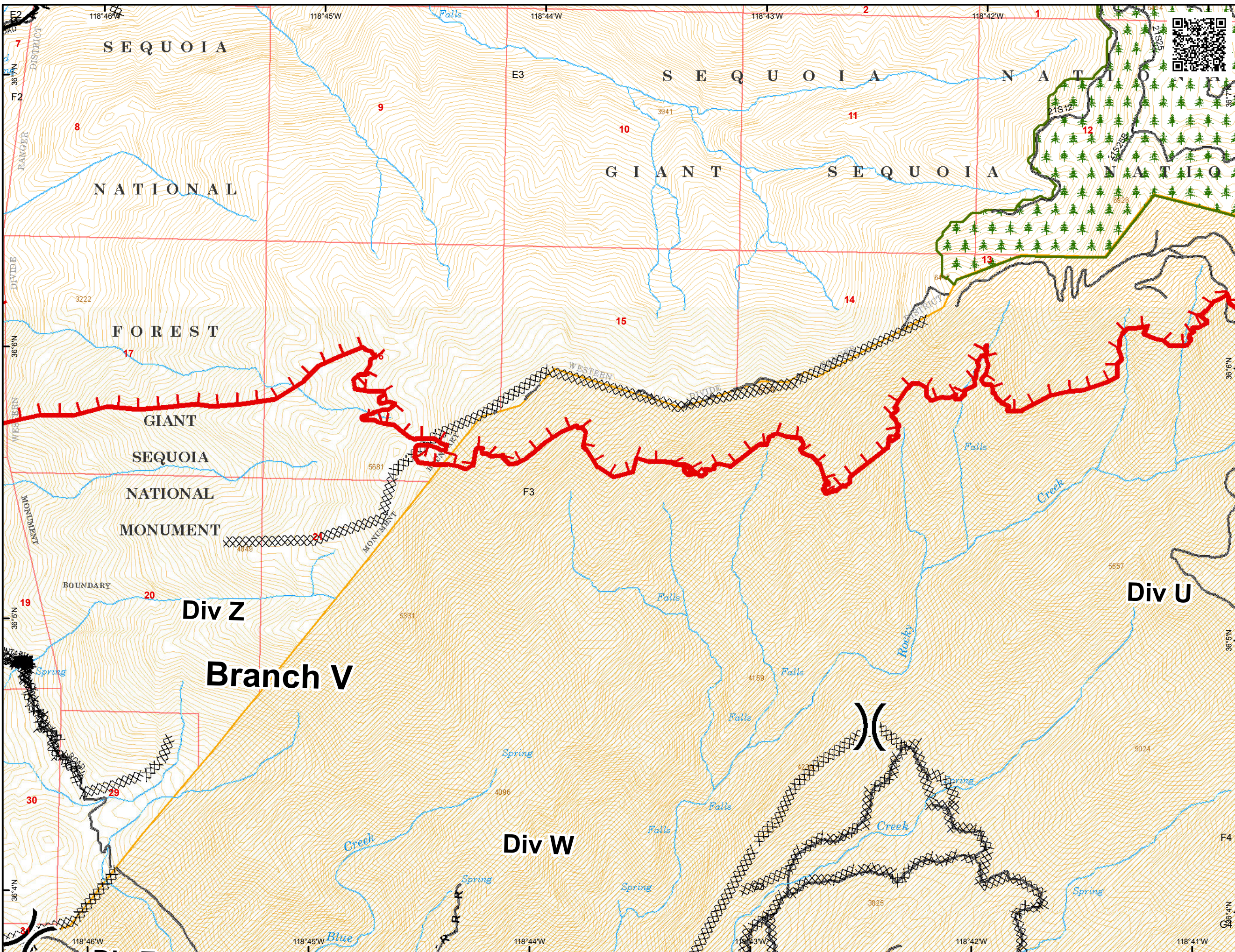


B2	B3	B4	
C2	C3	C4	C5
D2	D3	D4	D5
E2	E3	E4	E5
F2	F3	F4	F5
G2	G3	G4	G5

- Division Break
- Uncontrolled Fire Edge
- Completed Line
- R - R - Road as Completed Line
- Completed Dozer Line
- Proposed Dozer Line
- BIA Tule River



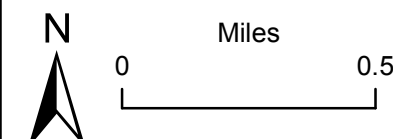
Current As Of:
 9/6/2017 10:21:40 PM



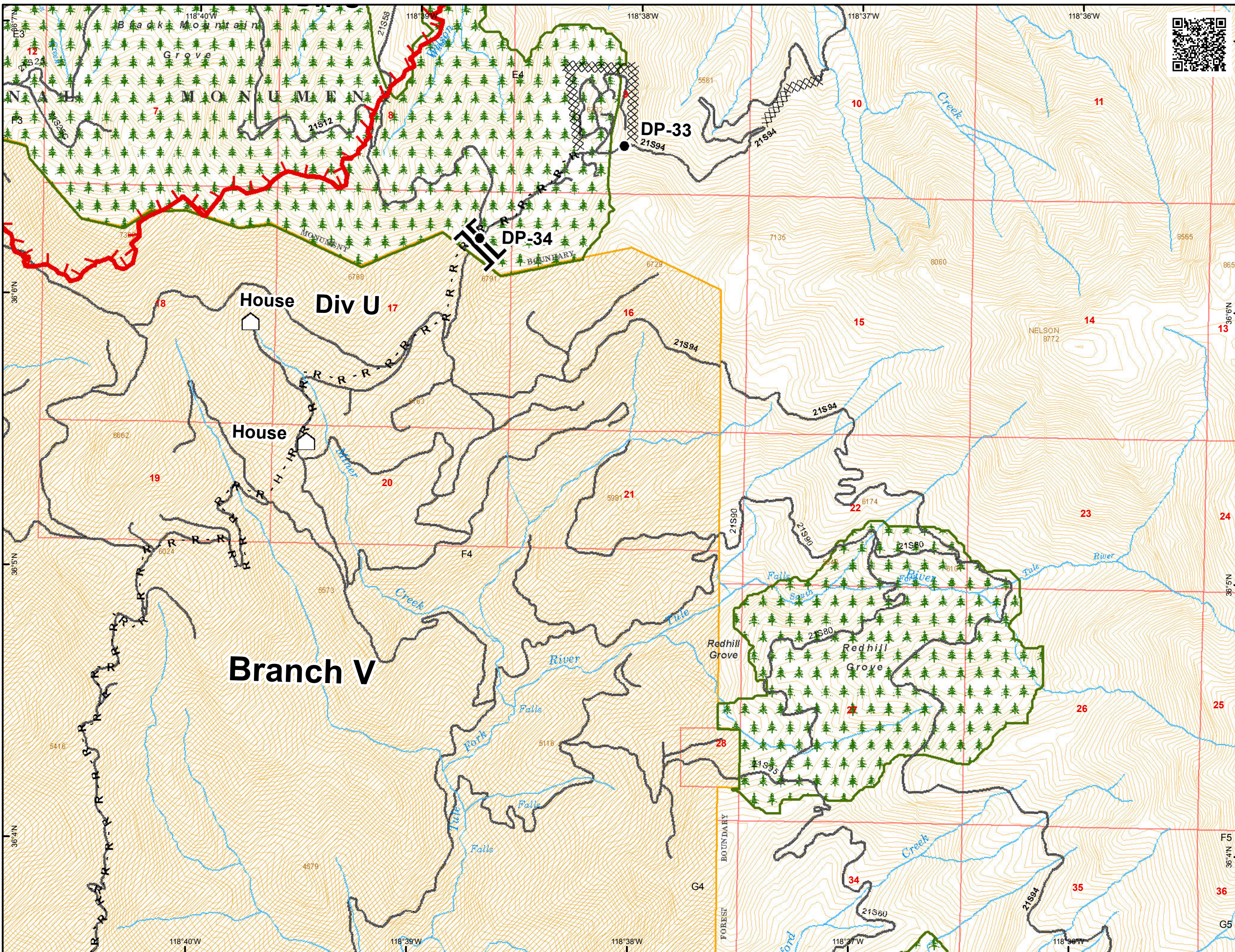


B2	B3	B4	
C2	C3	C4	C5
D2	D3	D4	D5
E2	E3	E4	E5
F2	F3	F4	F5
G2	G3	G4	G5

- Drop Point
- Home
- Branch Break
- Uncontrolled Fire Edge
- R - R- Road as Completed Line
- Completed Dozer Line
- H - H- Hand Line
- BIA Tule River

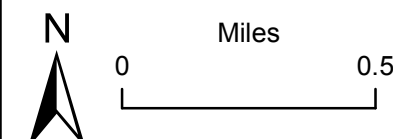


Current As Of:
 9/6/2017 10:21:40 PM

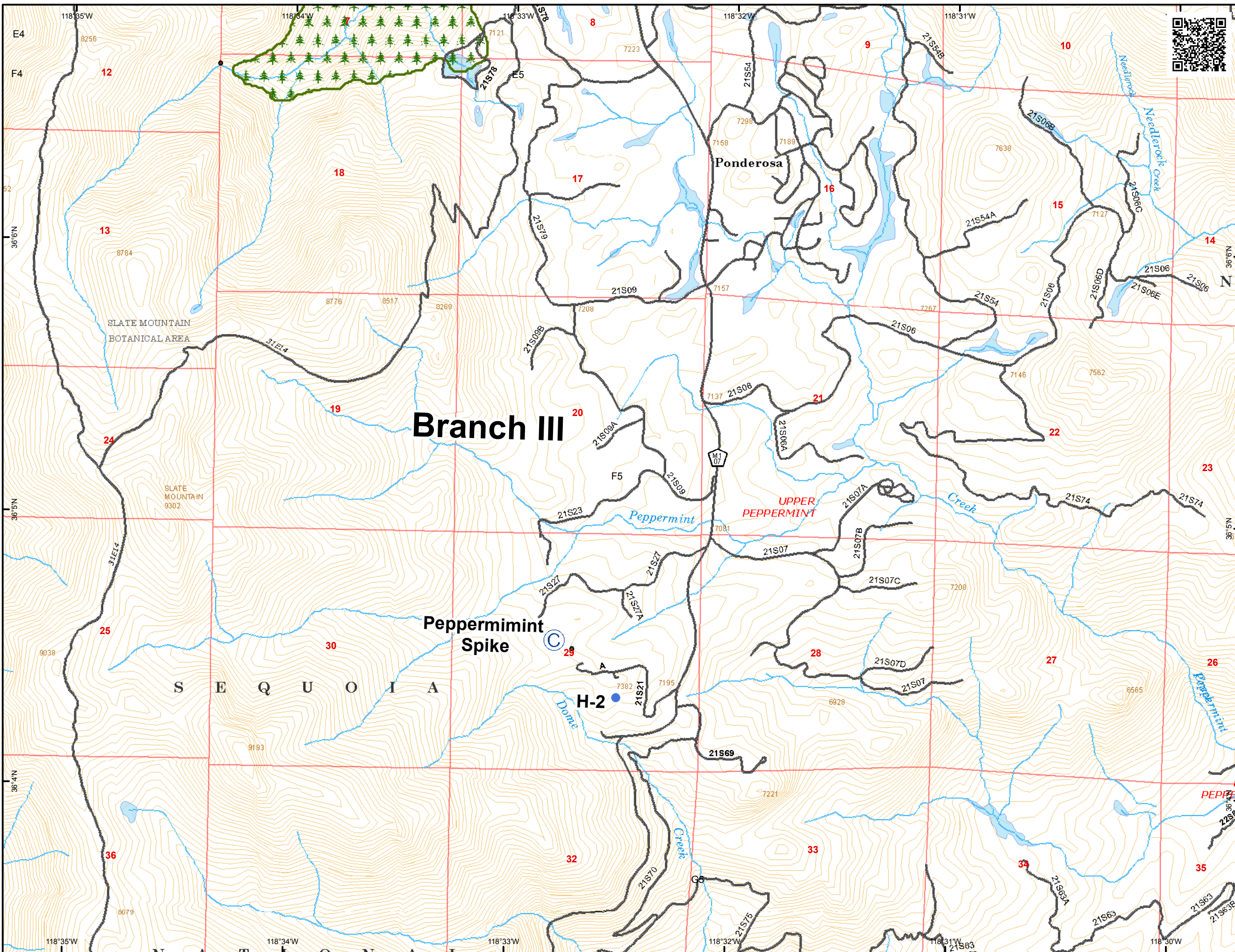


B2	B3	B4	
C2	C3	C4	C5
D2	D3	D4	D5
E2	E3	E4	E5
F2	F3	F4	F5
G2	G3	G4	G5

-  Camp
-  Helispot
-  Trail



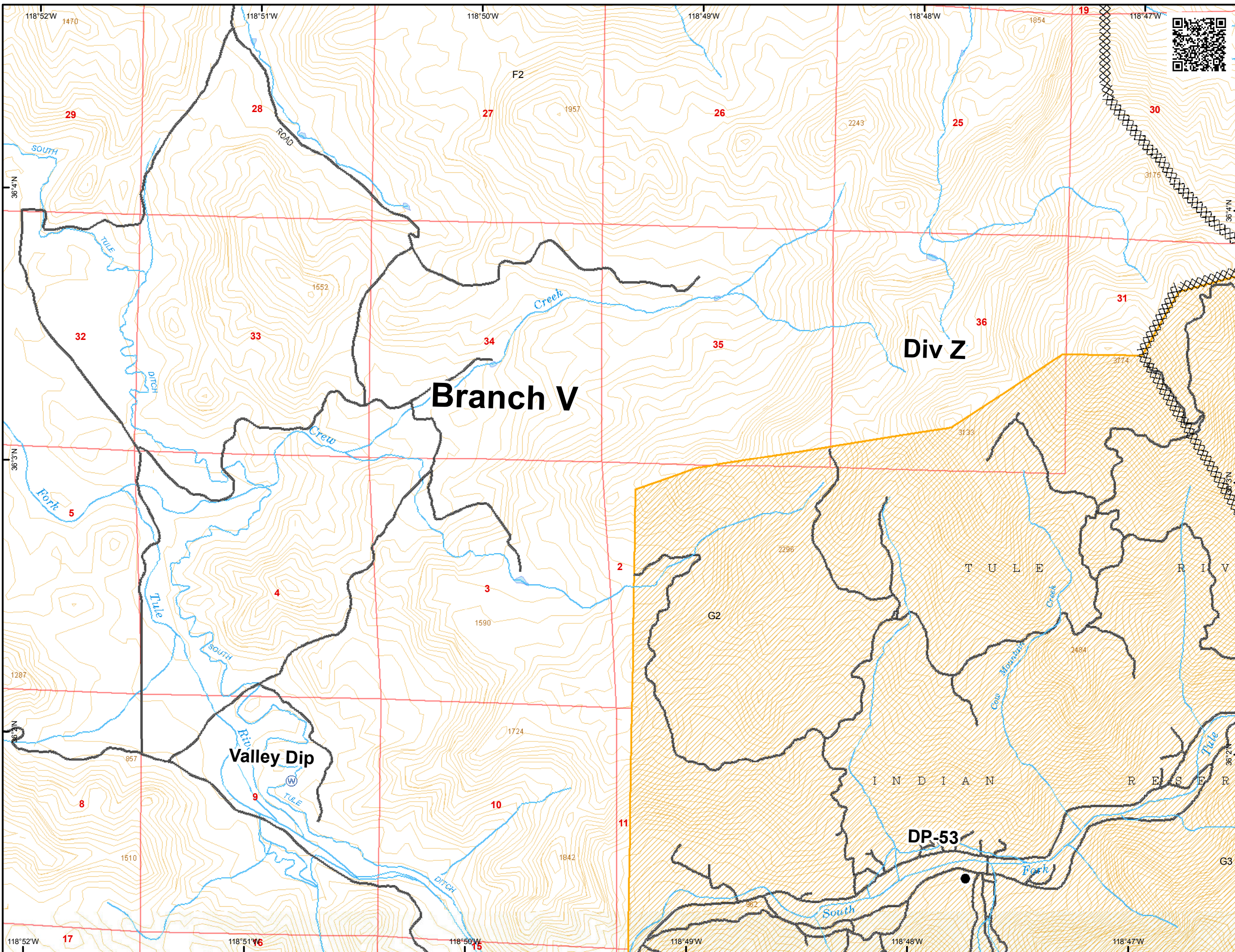
Current As Of:
 9/6/2017 10:21:40 PM



B2	B3	B4	
C2	C3	C4	C5
D2	D3	D4	D5
E2	E3	E4	E5
F2	F3	F4	F5
G2	G3	G4	G5

- Drop Point
- Ⓜ Water Source
- XXXXX Completed Dozer Line
- ▨ BIA Tule River

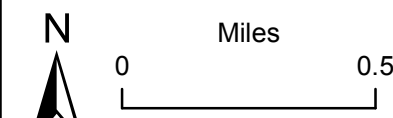
N
 0 Miles 0.5
 Current As Of:
 9/6/2017 10:21:40 PM





B2	B3	B4	
C2	C3	C4	C5
D2	D3	D4	D5
E2	E3	E4	E5
F2	F3	F4	F5
G2	G3	G4	G5

- Drop Point
- ⊕ Water Source
-) Division Break
- R - R - Road as Completed Line
- XXXXX Completed Dozer Line
- H - H - Hand Line
- ⊗ Proposed Dozer Line
- ▨ BIA Tule River



Current As Of:
 9/6/2017 10:21:40 PM



B2	B3	B4	
C2	C3	C4	C5
D2	D3	D4	D5
E2	E3	E4	E5
F2	F3	F4	F5
G2	G3	G4	G5

R - R - Road as Completed Line

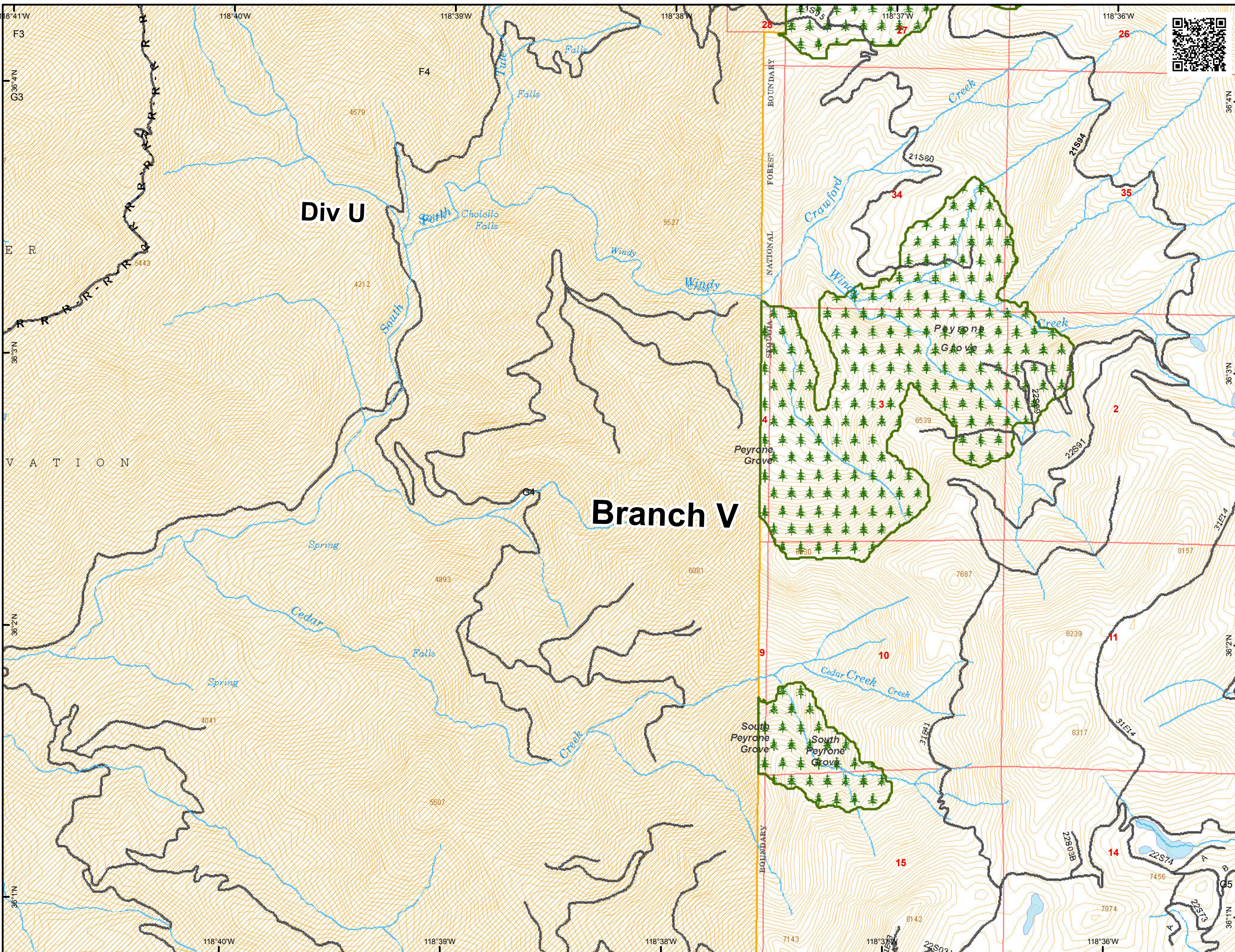
--- Trail

 BIA Tule River



0 Miles 0.5

Current As Of:
 9/6/2017 10:21:40 PM



B2	B3	B4	
C2	C3	C4	C5
D2	D3	D4	D5
E2	E3	E4	E5
F2	F3	F4	F5
G2	G3	G4	G5

--- Trail



Miles
0 0.5

Current As Of:
9/6/2017 10:21:40 PM

