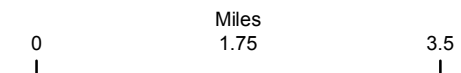


IAP Night Shift
Pier Incident
CA-SQF-002385
September 7, 2017

Index Page

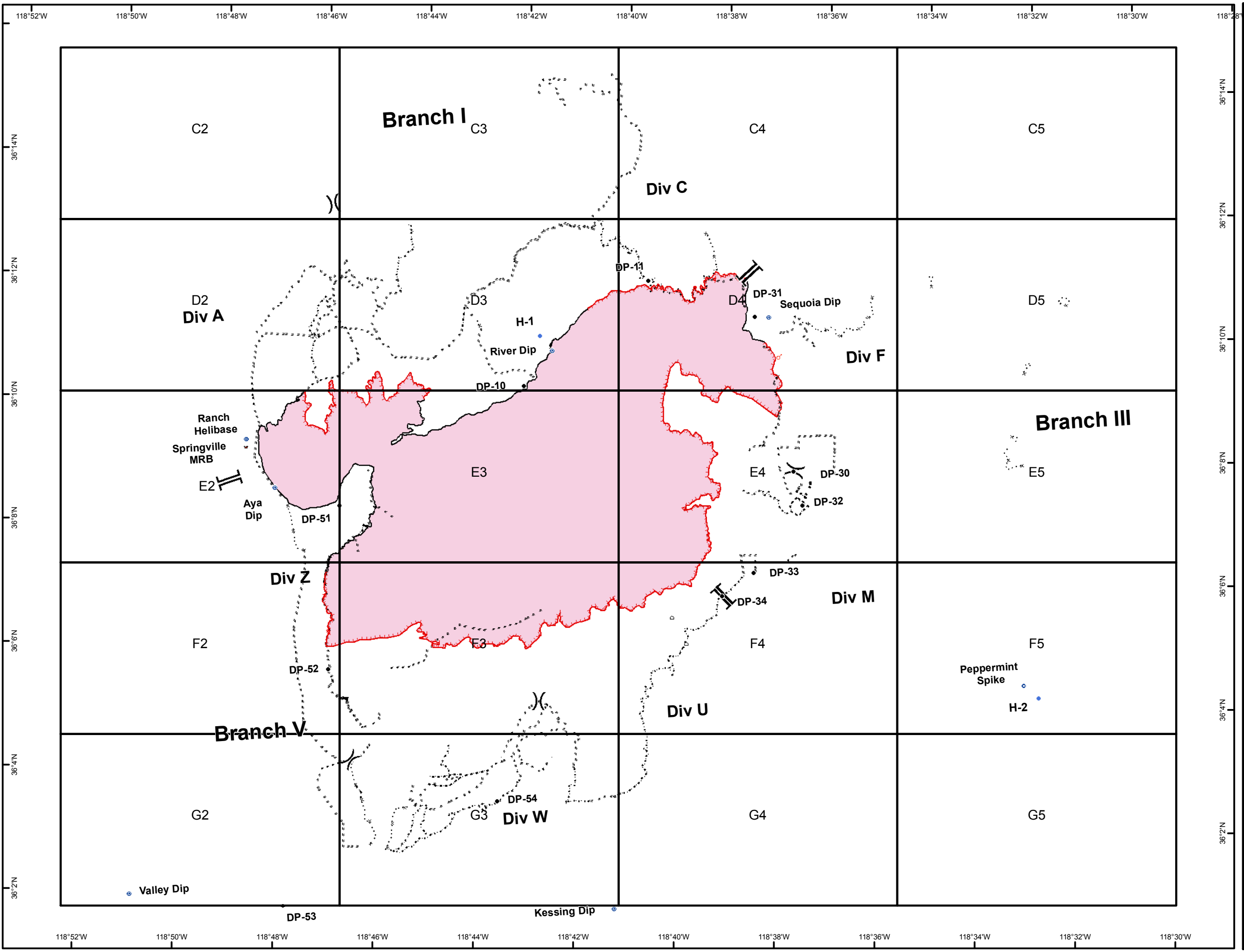
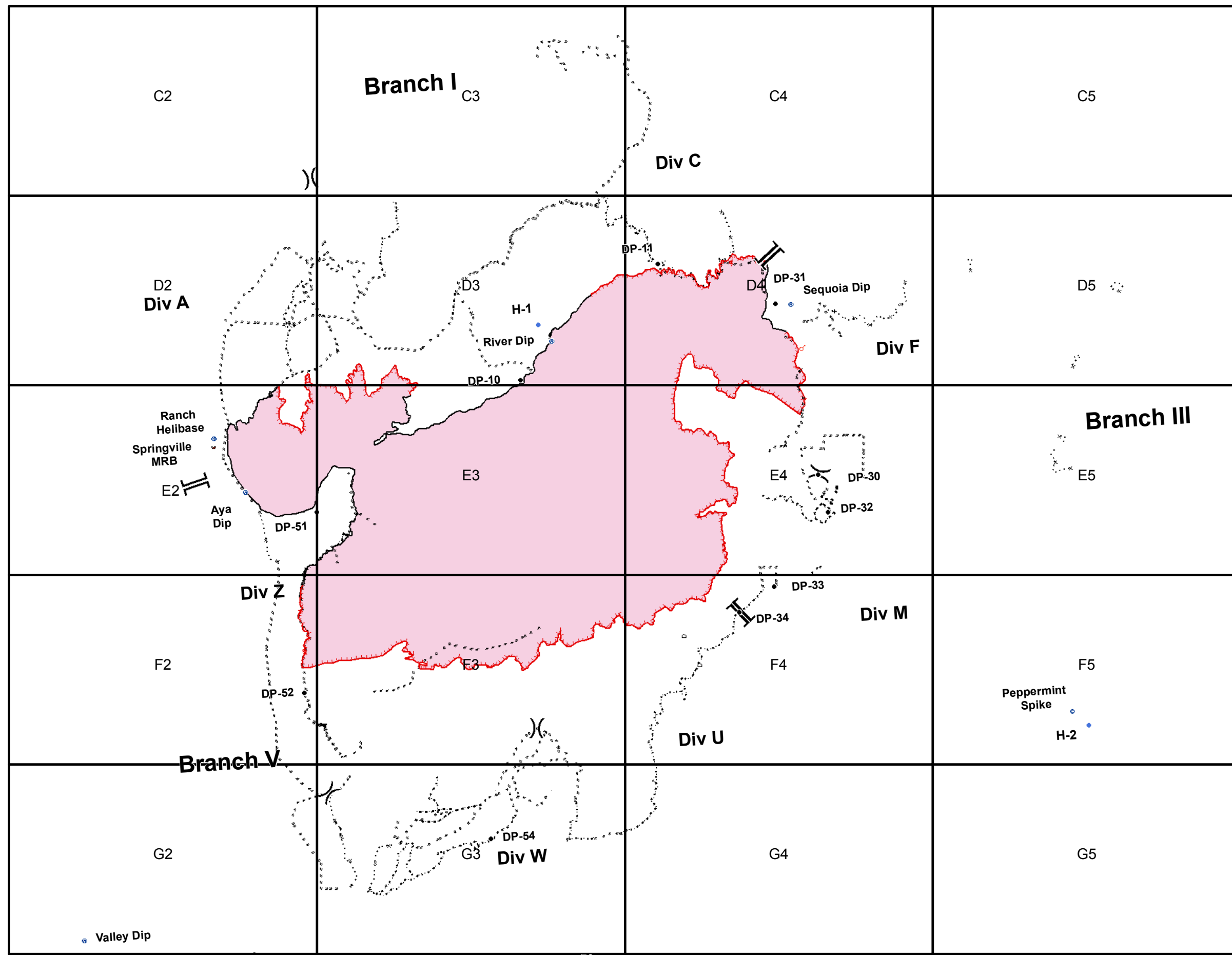


- Camp
- Drop Point
- Helibase
- Helispot
- ▾ Retardant/Mud Pit
- Spot Fire
- Water Source
- Home
-) Division Break
- [Branch Break
- ▬ Uncontrolled Fire Edge
- ▬ Completed Line
- ▬ Road as Completed Line
- ▬ Completed Dozer Line
- ▬ Hand Line
- ▬ Proposed Dozer Line
- ▭ Wildfire Daily Fire Perimeter

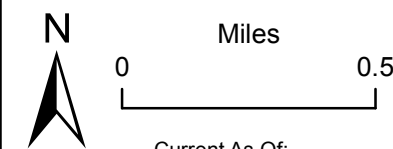


NAD83

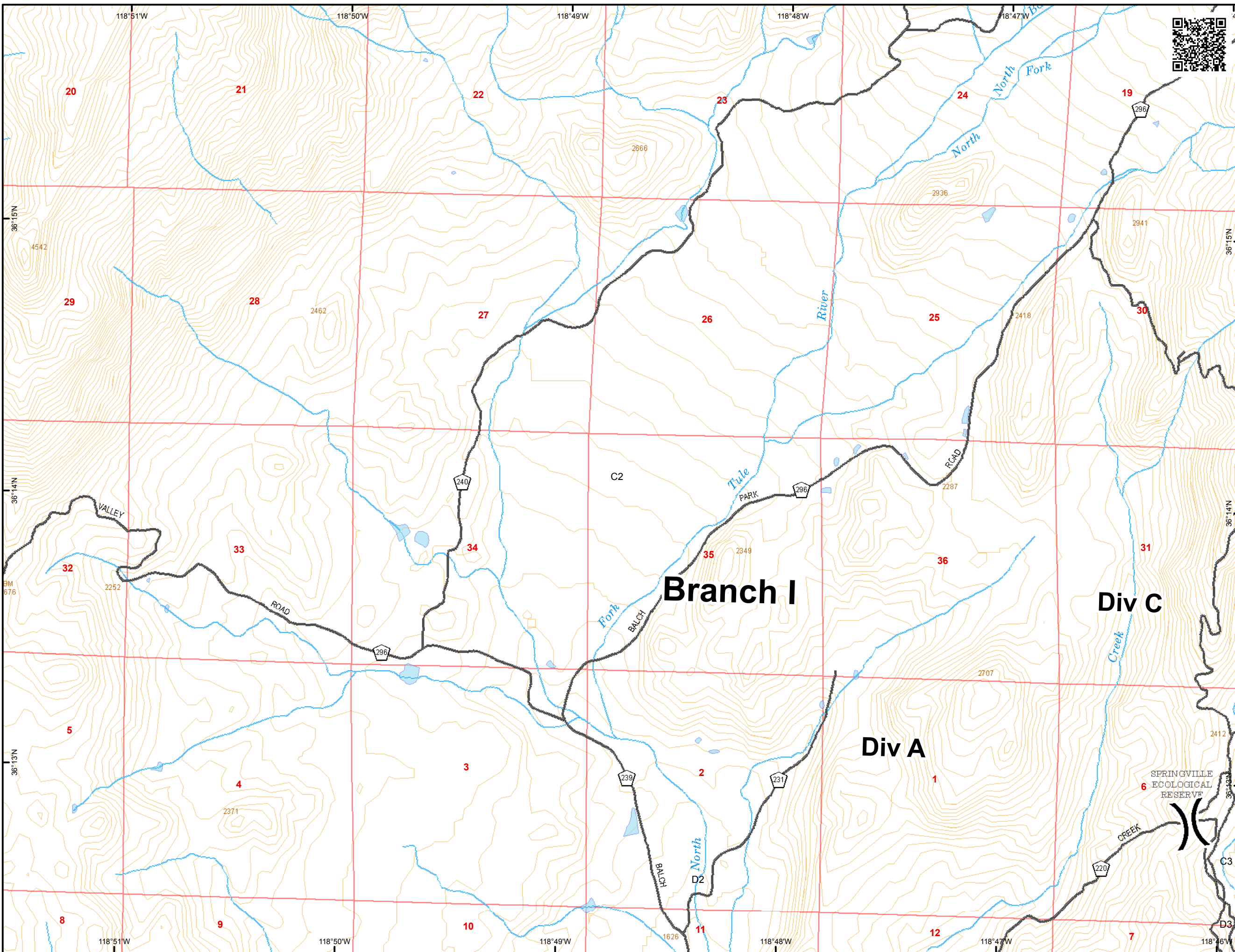
Current As Of:
9/7/2017 3:07:27 PM



C2	C3	C4	C5
D2	D3	D4	D5
E2	E3	E4	E5
F2	F3	F4	F5
G2	G3	G4	G5



Current As Of:
 9/7/2017 3:11:48 PM

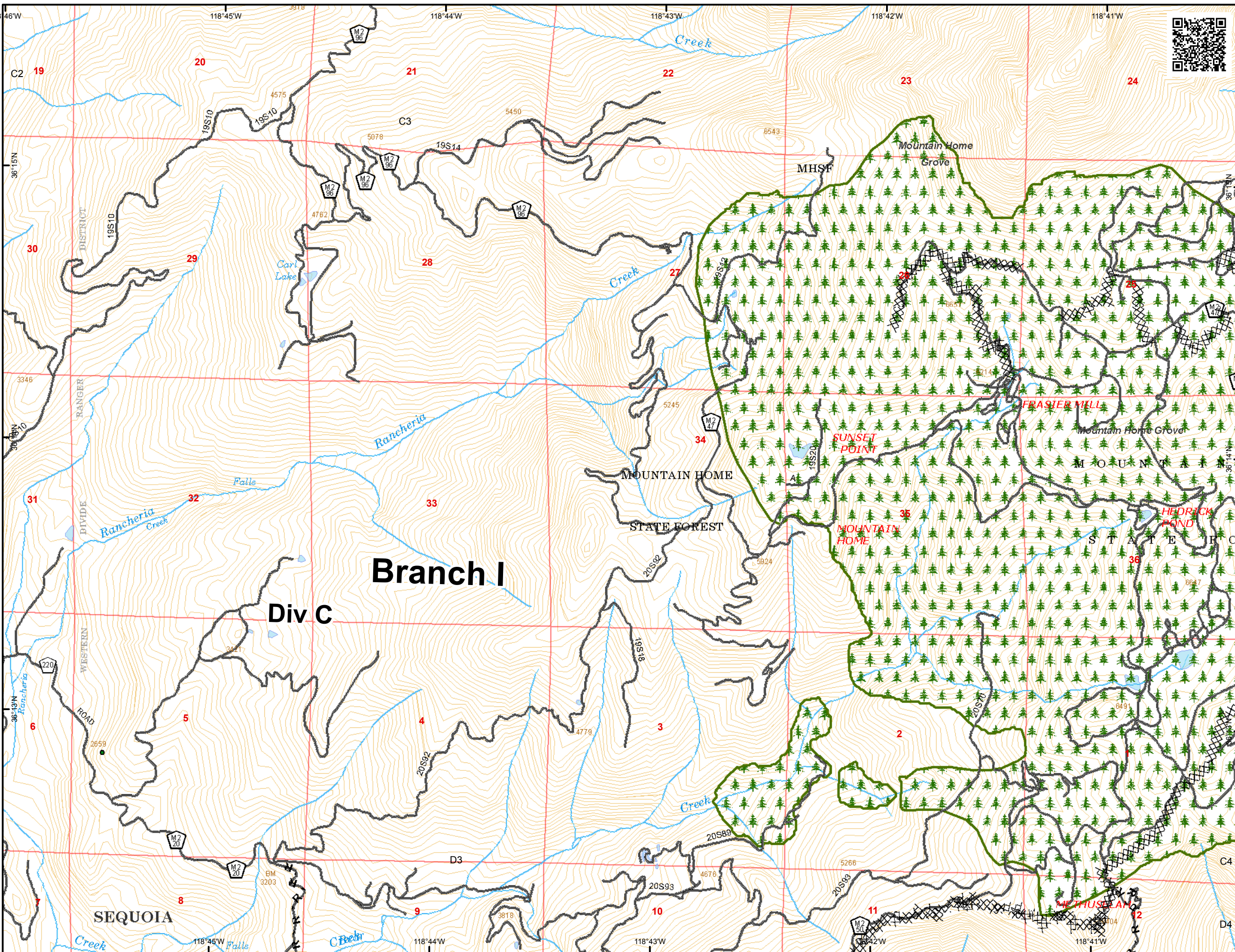


C2	C3	C4	C5
D2	D3	D4	D5
E2	E3	E4	E5
F2	F3	F4	F5
G2	G3	G4	G5





- R - R - Road as Completed Line
- XXXXX Completed Dozer Line
- Trail








Current As Of:
 9/7/2017 3:11:48 PM




C2	C3	C4	C5
D2	D3	D4	D5
E2	E3	E4	E5
F2	F3	F4	F5
G2	G3	G4	G5


-  Wilderness
- R - R- Road as Completed Line
-  Completed Dozer Line
-  Proposed Dozer Line
-  Trail

N

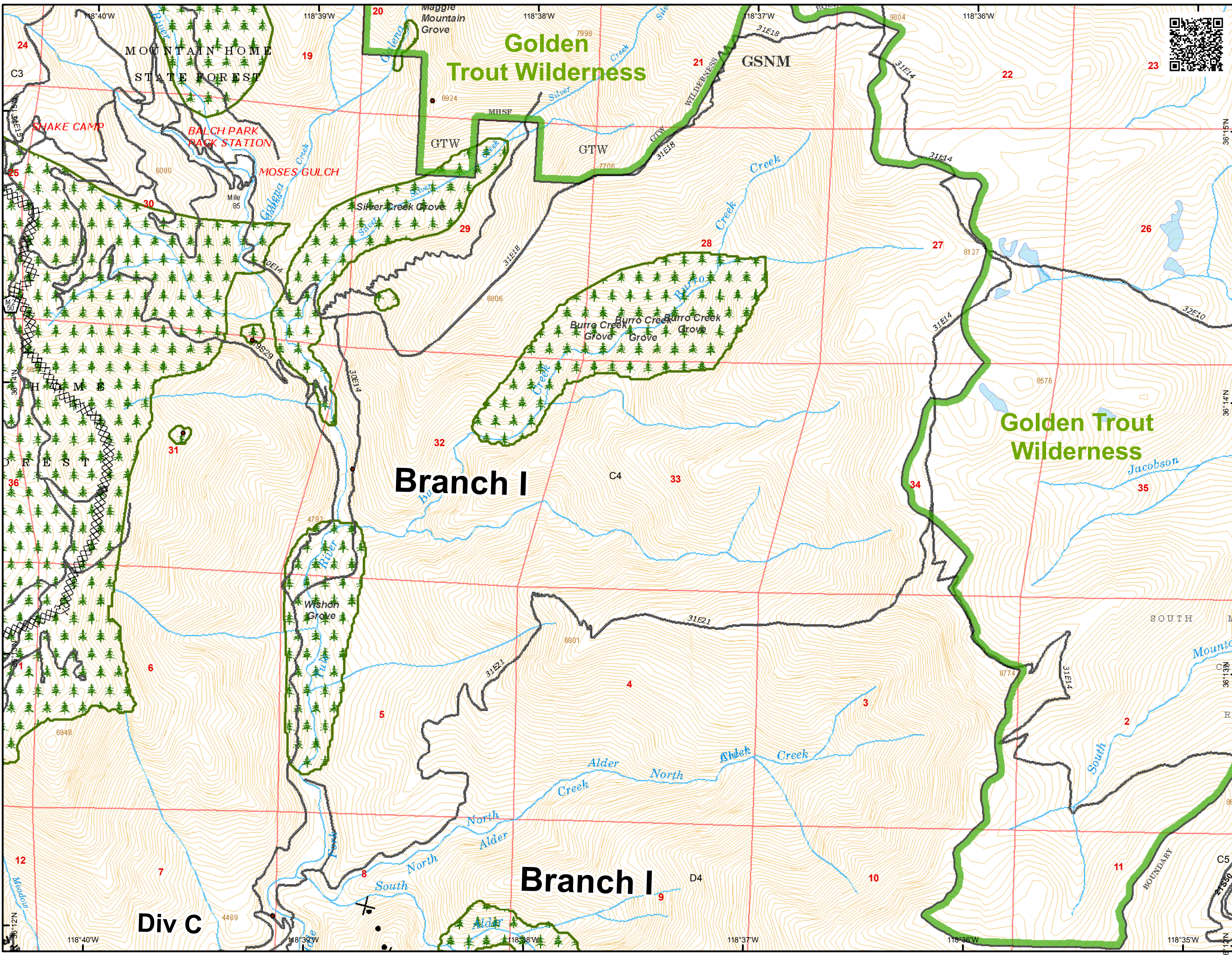


Miles








0 0.5

Current As Of:
9/7/2017 3:11:48 PM

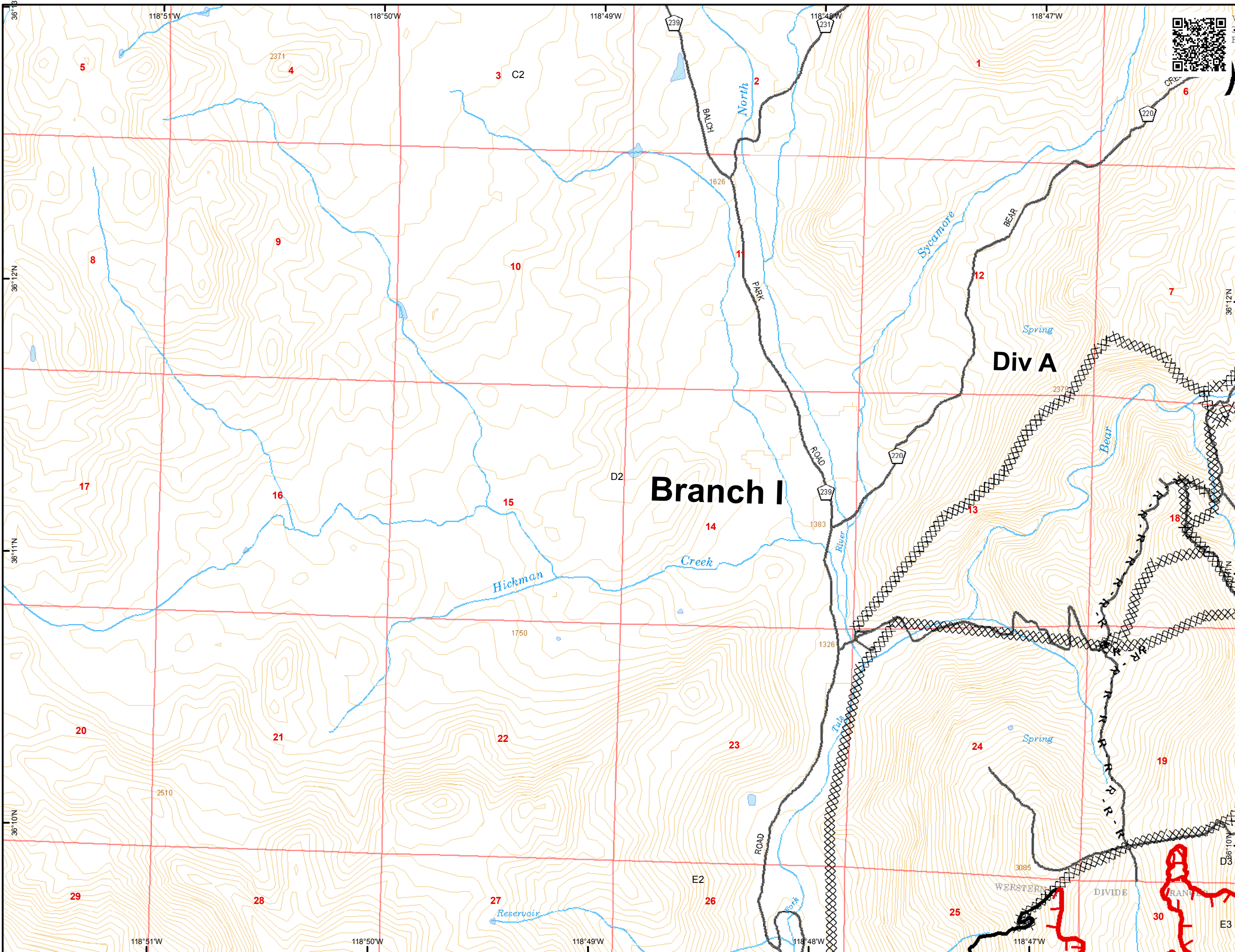


C2	C3	C4	C5
D2	D3	D4	D5
E2	E3	E4	E5
F2	F3	F4	F5
G2	G3	G4	G5

-  Division Break
-  Uncontrolled Fire Edge
-  Completed Line
- R - R - Road as Completed Line
-  Completed Dozer Line




Current As Of:
 9/7/2017 3:11:48 PM

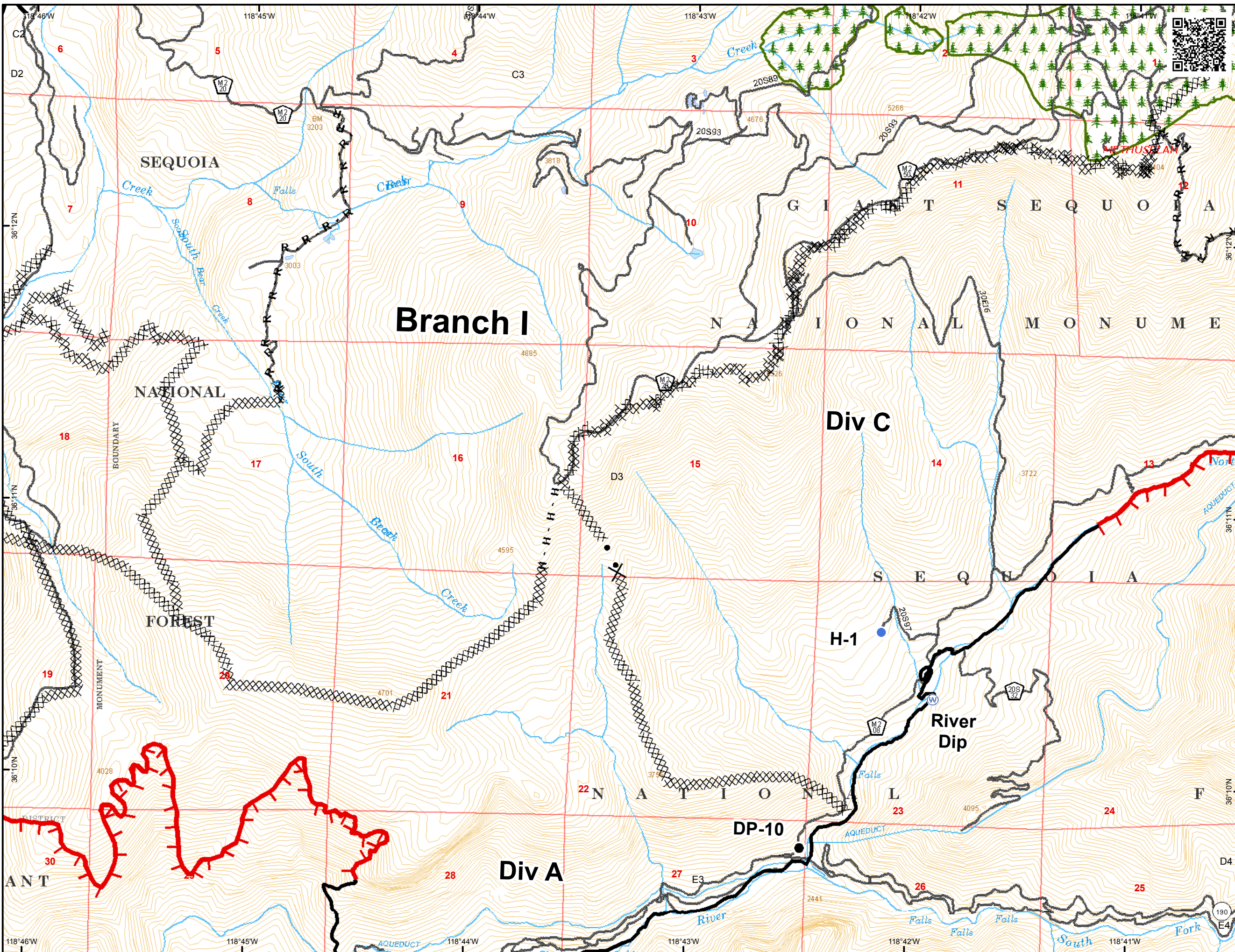


C2	C3	C4	C5
D2	D3	D4	D5
E2	E3	E4	E5
F2	F3	F4	F5
G2	G3	G4	G5











- Drop Point
- Helispot
- ⊕ Water Source
- ⎓ Division Break
- ┌ Uncontrolled Fire Edge
- Completed Line
- R - R - Road as Completed Line
- XXXXX Completed Dozer Line
- H - H - Hand Line
- ⊗ Proposed Dozer Line
- - - Trail








Current As Of:
 9/7/2017 3:11:48 PM




C2	C3	C4	C5
D2	D3	D4	D5
E2	E3	E4	E5
F2	F3	F4	F5
G2	G3	G4	G5


-  Wilderness
-  Drop Point
-  Spot Fire
-  Water Source
-  Branch Break
-  Uncontrolled Fire Edge
-  Completed Line
- R - R - Road as Completed Line
-  Completed Dozer Line
- H - H - Hand Line
-  Proposed Dozer Line
-  Trail

N

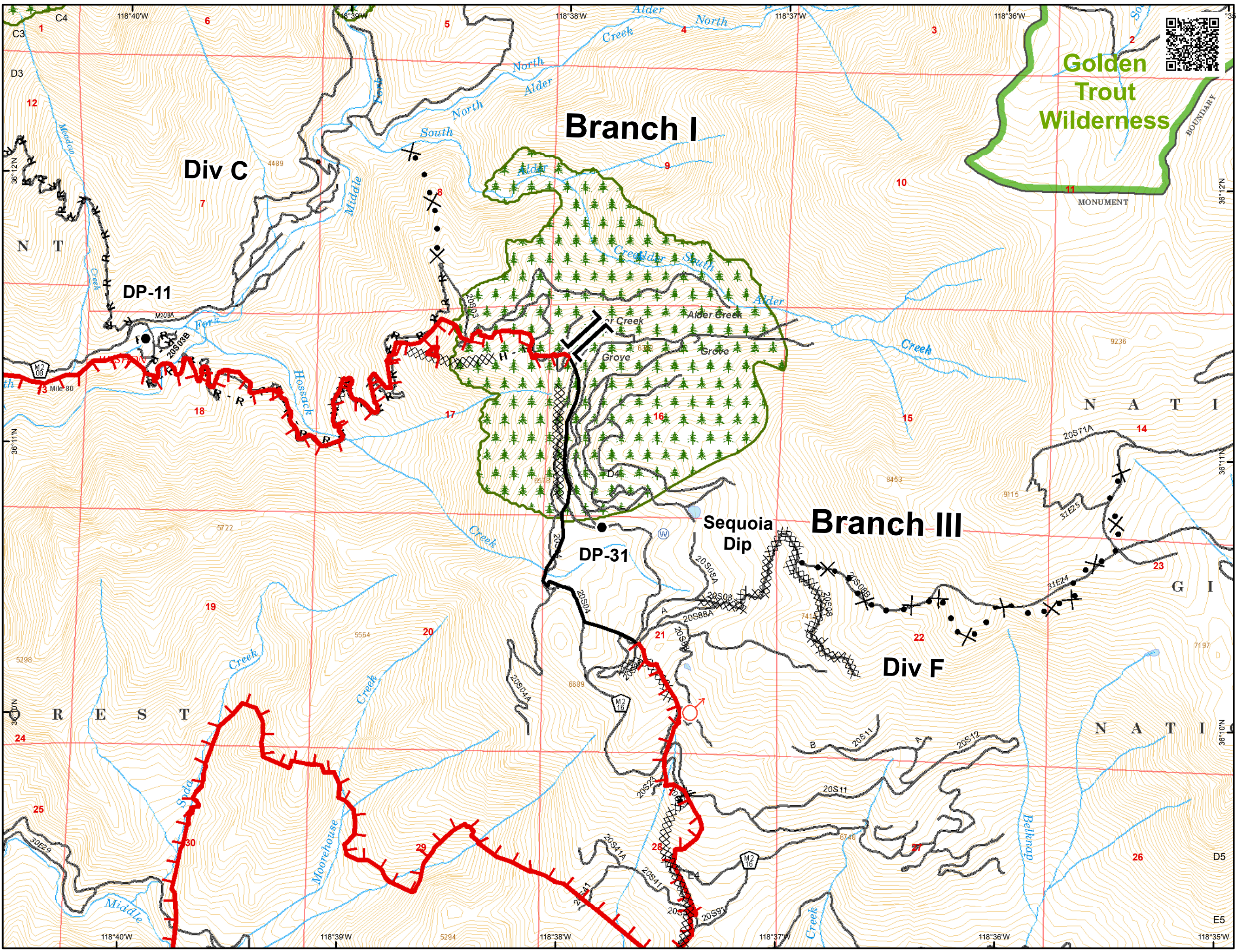


Miles







0 0.5

Current As Of:
9/7/2017 3:11:48 PM



C2	C3	C4	C5
D2	D3	D4	D5
E2	E3	E4	E5
F2	F3	F4	F5
G2	G3	G4	G5

-  Wilderness
-  Proposed Dozer Line
-  Trail

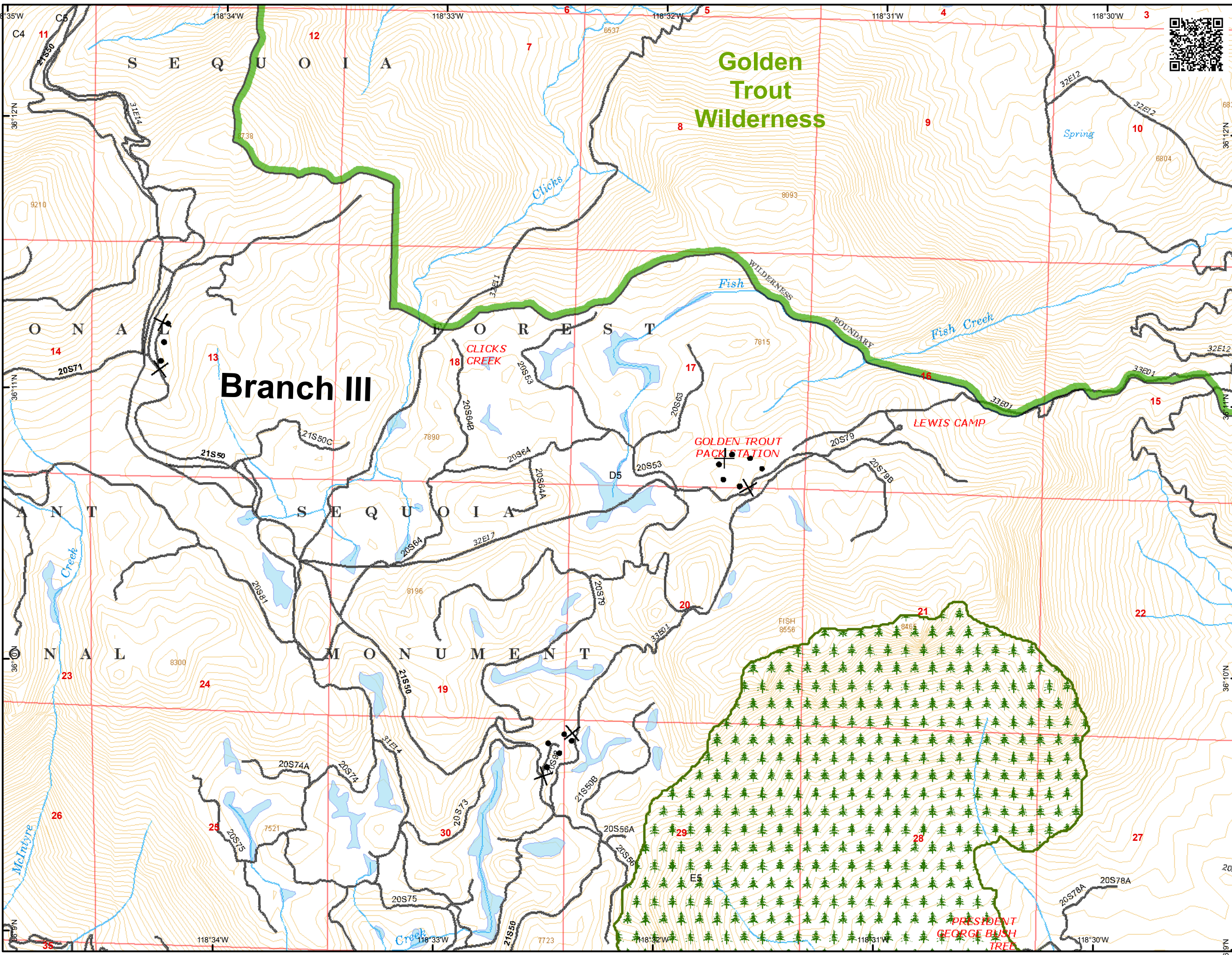


N











Miles






0 0.5

Current As Of:
9/7/2017 3:11:48 PM



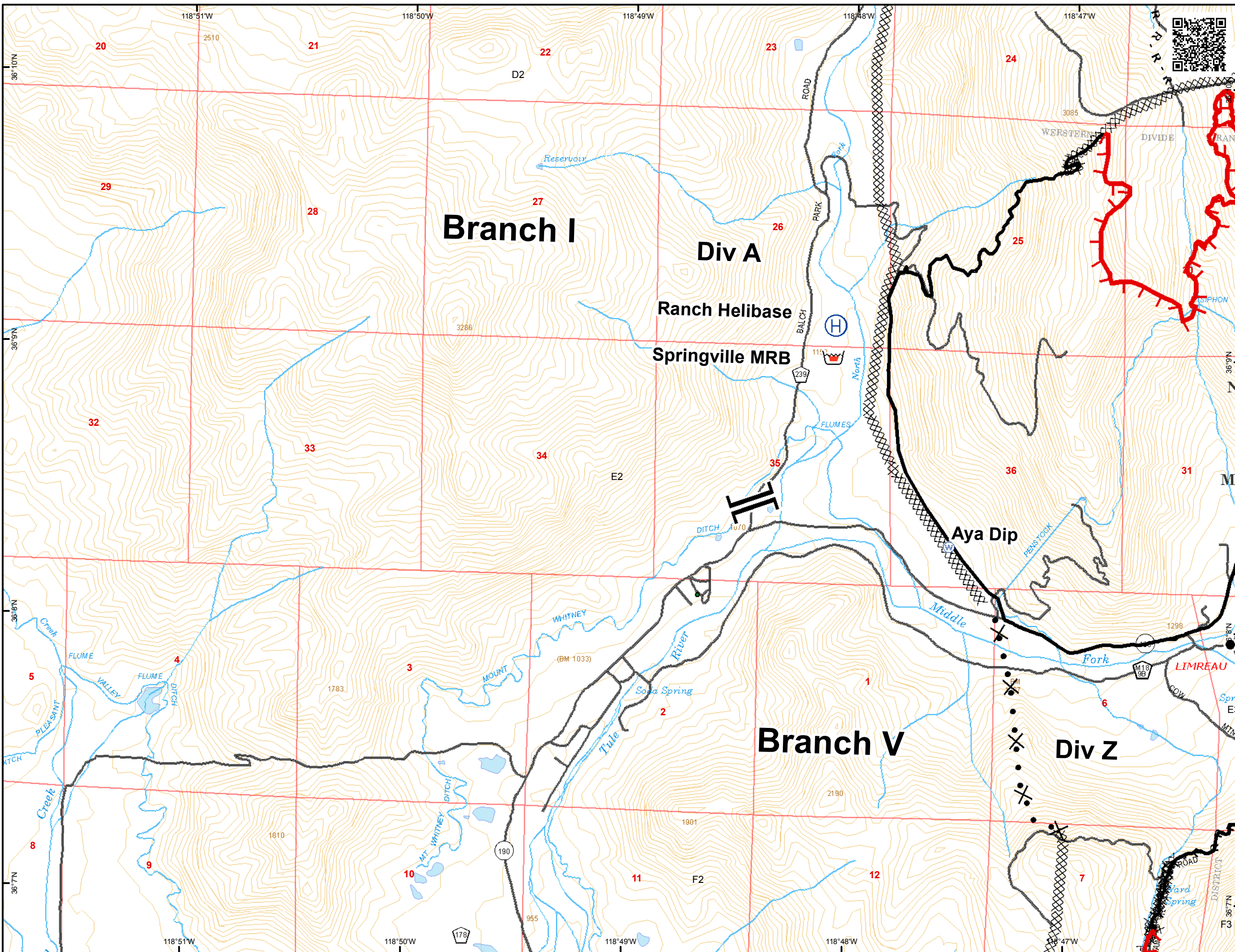
C2	C3	C4	C5
D2	D3	D4	D5
E2	E3	E4	E5
F2	F3	F4	F5
G2	G3	G4 </td <td>G5</td>	G5

-  Drop Point
-  Helibase
-  Retardant/Mud Pit
-  Water Source
-  Branch Break
-  Uncontrolled Fire Edge
-  Completed Line
-  R - R - Road as Completed Line
-  Completed Dozer Line
-  Proposed Dozer Line

N
 0 Miles 0.5

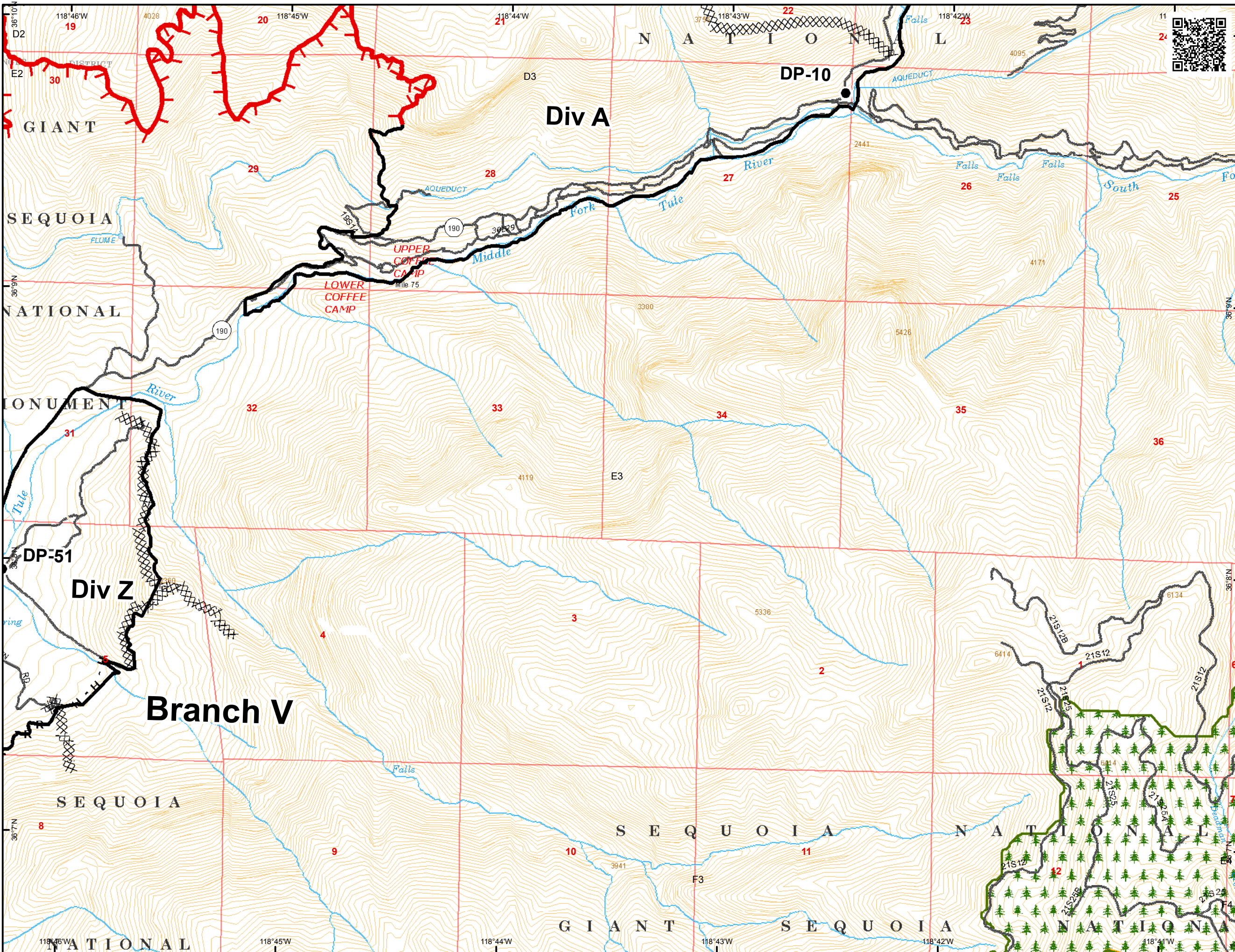
Current As Of:
 9/7/2017 3:11:48 PM



C2	C3	C4	C5
D2	D3	D4	D5
E2	E3	E4	E5
F2	F3	F4	F5
G2	G3	G4	G5

- Drop Point
- ┌ Uncontrolled Fire Edge
- Completed Line
- R - R- Road as Completed Line
- XXXXX Completed Dozer Line
- H - H- Hand Line
- - - Trail
- ▨ BIA Tule River

N
 0 Miles 0.5
 Current As Of:
 9/7/2017 3:11:48 PM



C2	C3	C4	C5
D2	D3	D4	D5
E2	E3	E4	E5
F2	F3	F4	F5
G2	G3	G4	G5

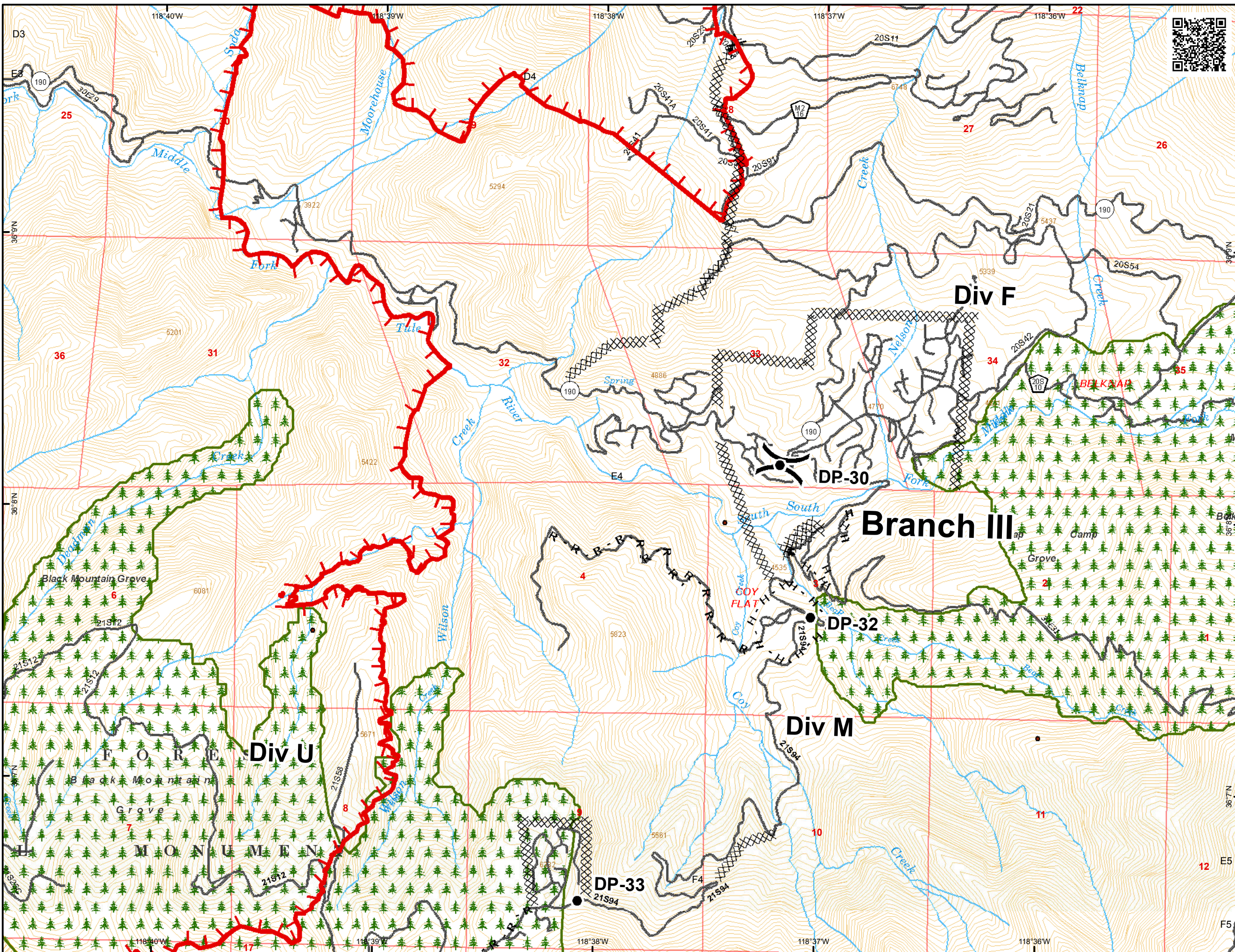
- Drop Point
- ⎸ Division Break
- └─ Uncontrolled Fire Edge
- R - R - Road as Completed Line
- XXXXX Completed Dozer Line
- H - H - Hand Line
- ⊗ Proposed Dozer Line
- Trail
- ▨ BIA Tule River

N

Miles

0 0.5

Current As Of:
9/7/2017 3:11:48 PM



Branch III

Div F

Div M

Div U

DP-30

DP-32

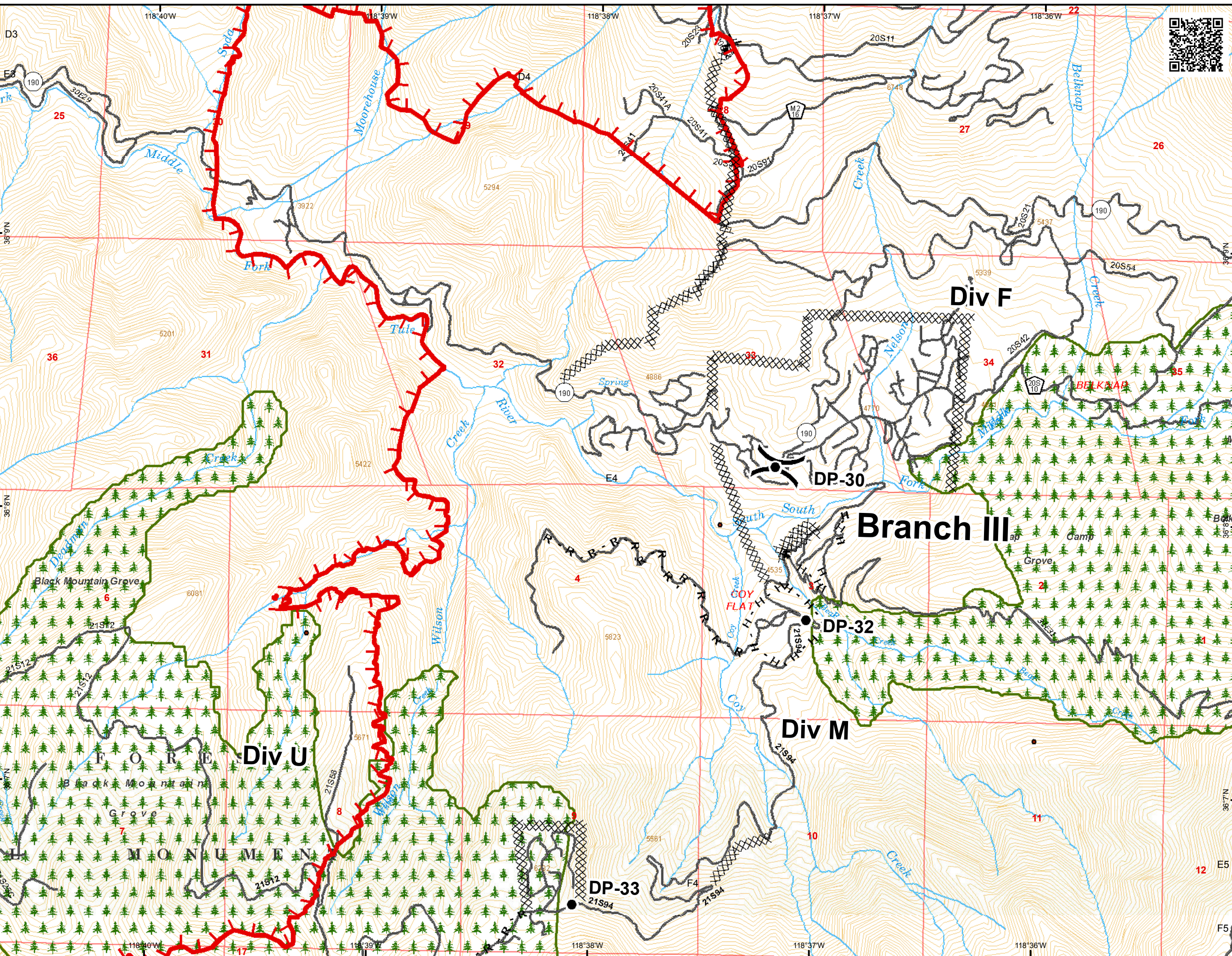
DP-33

BELKSAS

COY FLAT

Black Mountain Grove

Black Mountain Grove

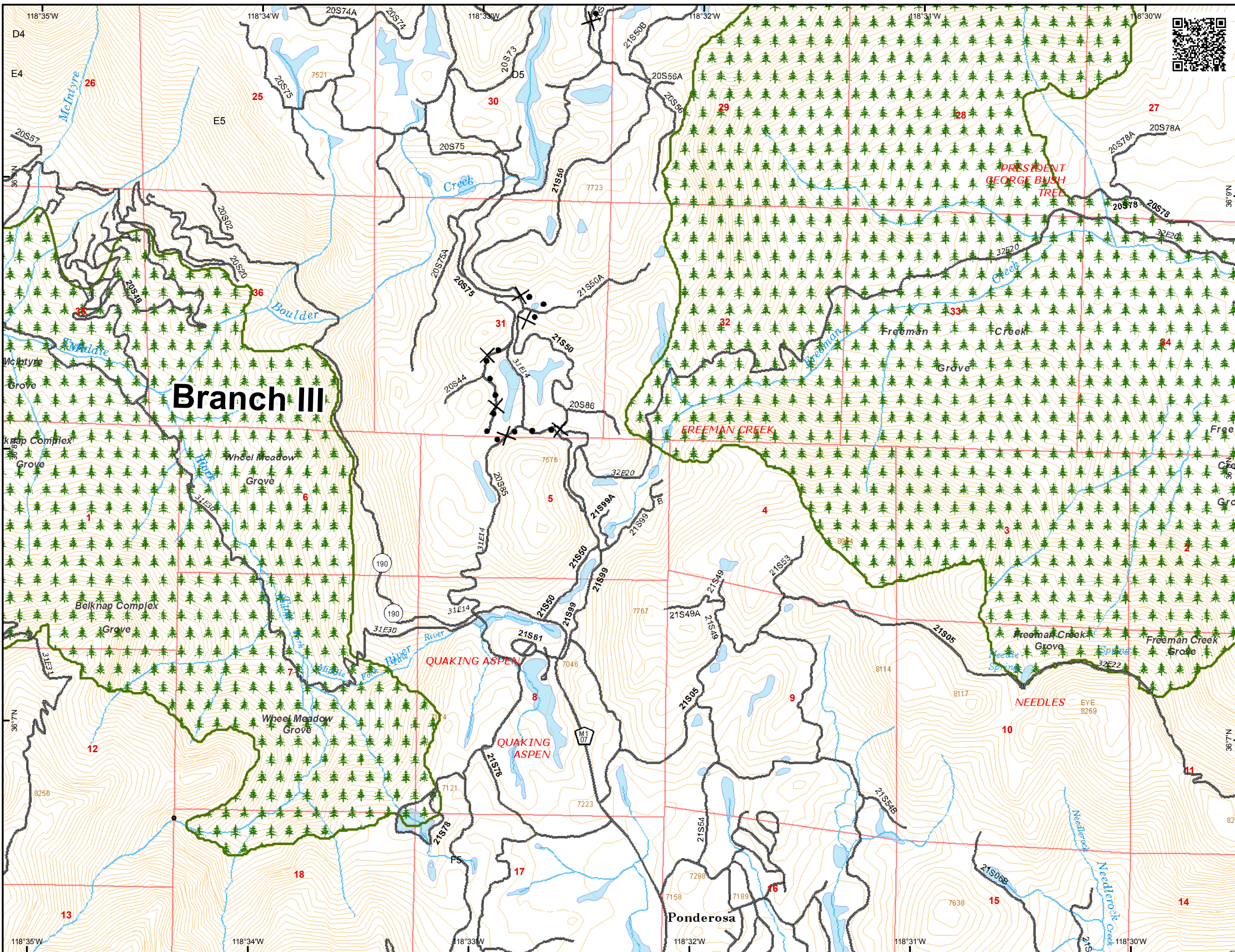


C2	C3	C4	C5
D2	D3	D4	D5
E2	E3	E4	E5
F2	F3	F4	F5
G2	G3	G4	G5

- ✕ • Proposed Dozer Line
- Trail




Current As Of:
 9/7/2017 3:11:48 PM



C2	C3	C4	C5
D2	D3	D4	D5
E2	E3	E4	E5
F2	F3	F4	F5
G2	G3	G4	G5

- Drop Point
- ┌ Uncontrolled Fire Edge
- Completed Line
- R - R- Road as Completed Line
- XXXXX Completed Dozer Line
- ⊗ • Proposed Dozer Line

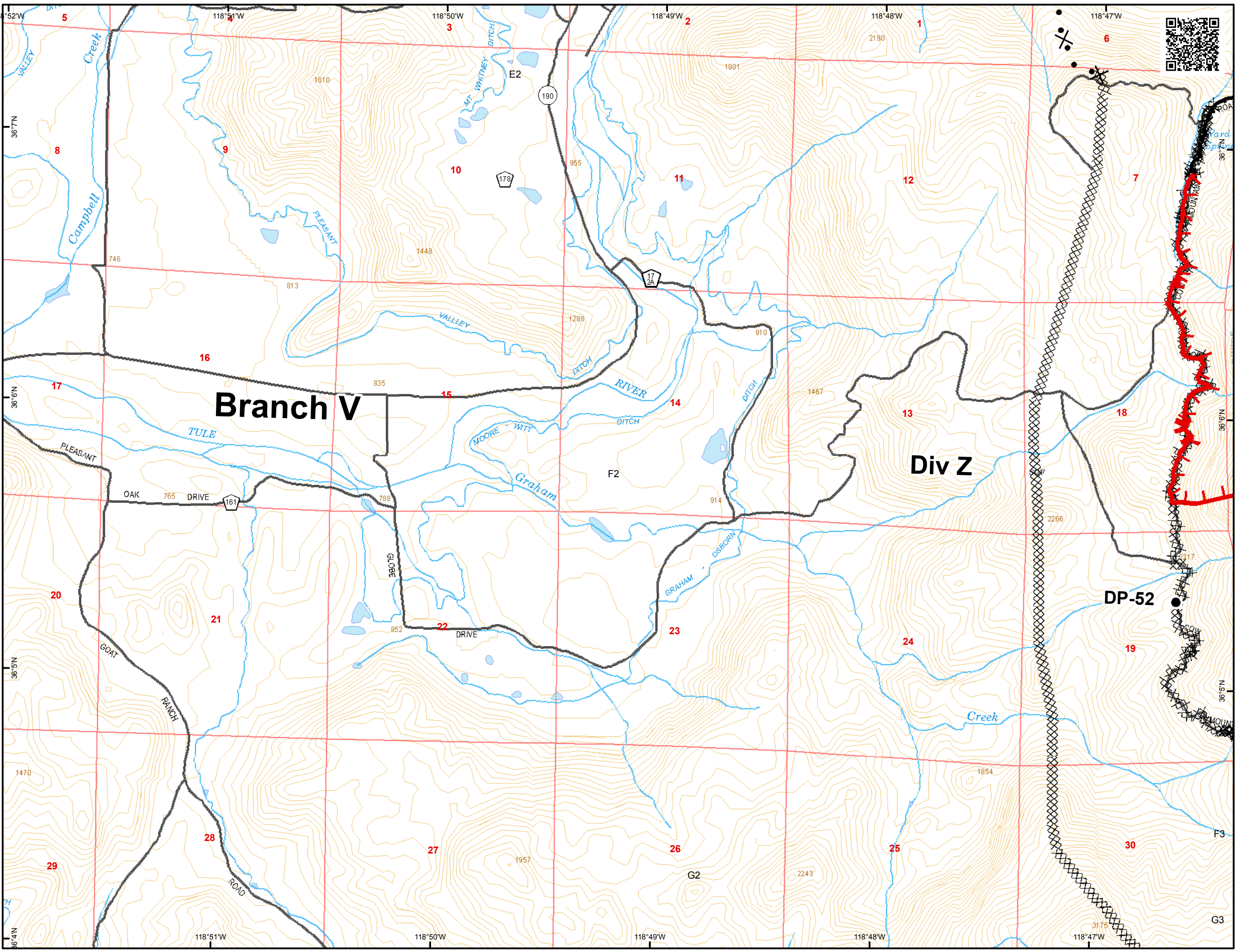


N

Miles

0 0.5

Current As Of:
 9/7/2017 3:11:48 PM



C2	C3	C4	C5
D2	D3	D4	D5
E2	E3	E4	E5
F2	F3	F4	F5
G2	G3	G4	G5

Division Break

Uncontrolled Fire Edge

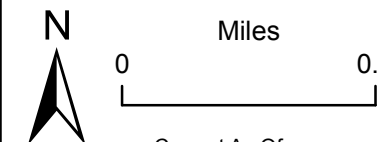
Completed Line

R - R - Road as Completed Line

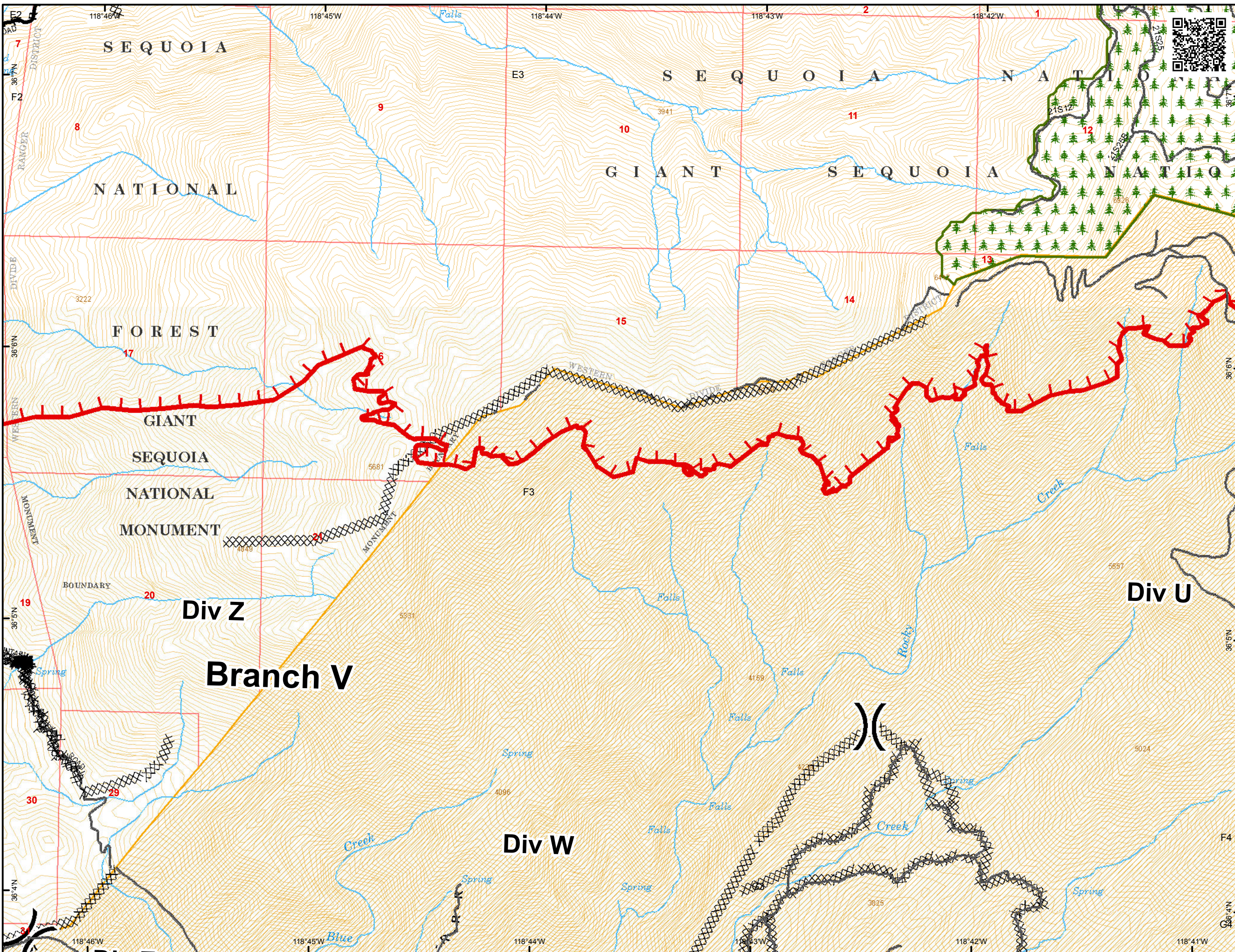
Completed Dozer Line

Proposed Dozer Line

BIA Tule River



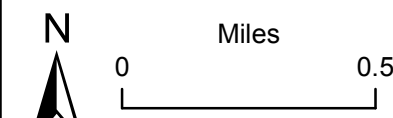
Current As Of:
 9/7/2017 3:11:48 PM



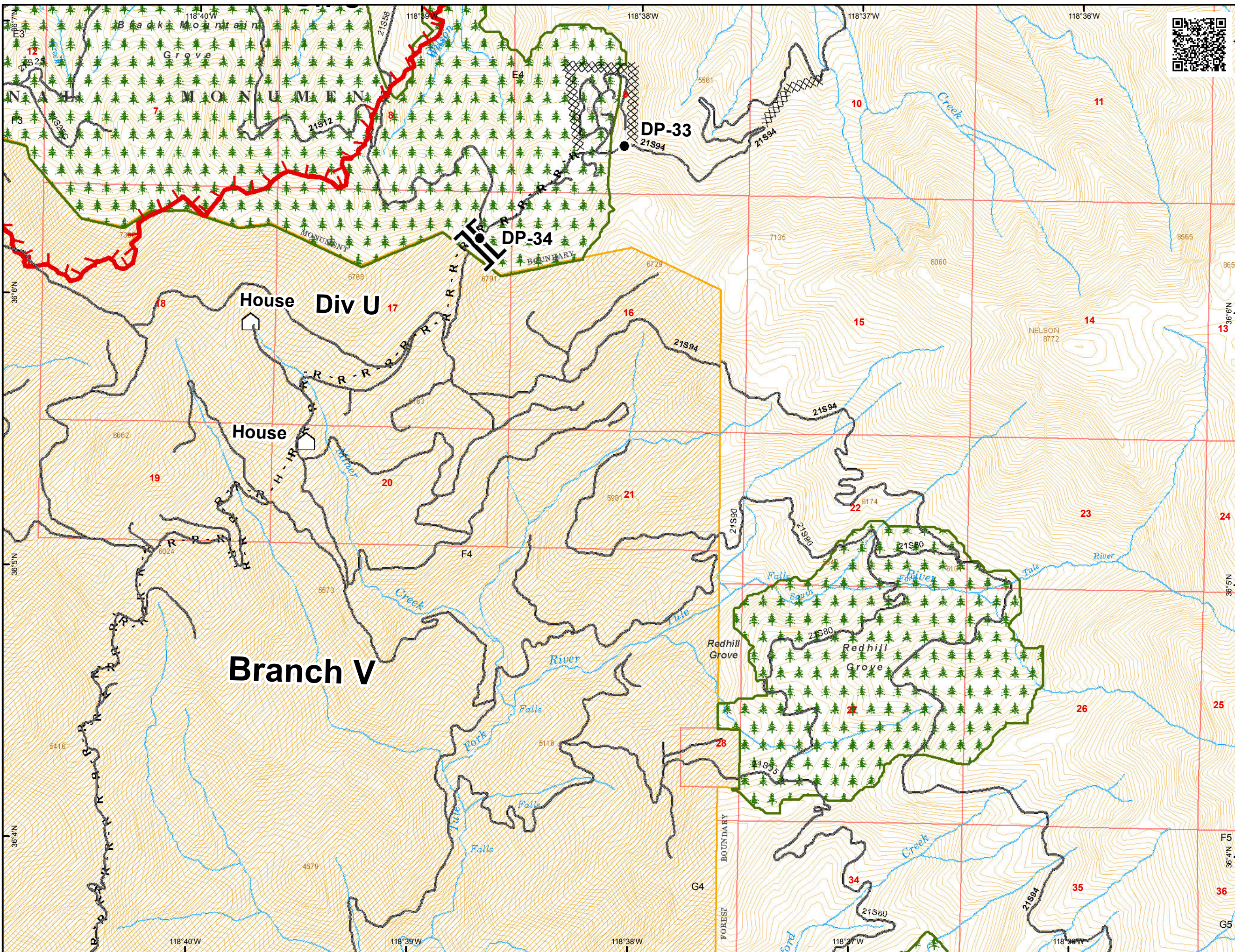


C2	C3	C4	C5
D2	D3	D4	D5
E2	E3	E4	E5
F2	F3	F4	F5
G2	G3	G4	G5

- Drop Point
- Home
- Branch Break
- Uncontrolled Fire Edge
- R - R - Road as Completed Line
- Completed Dozer Line
- H - H - Hand Line
- BIA Tule River

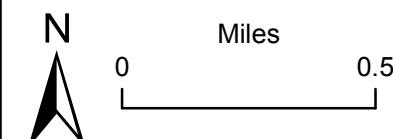


Current As Of:
 9/7/2017 3:11:48 PM

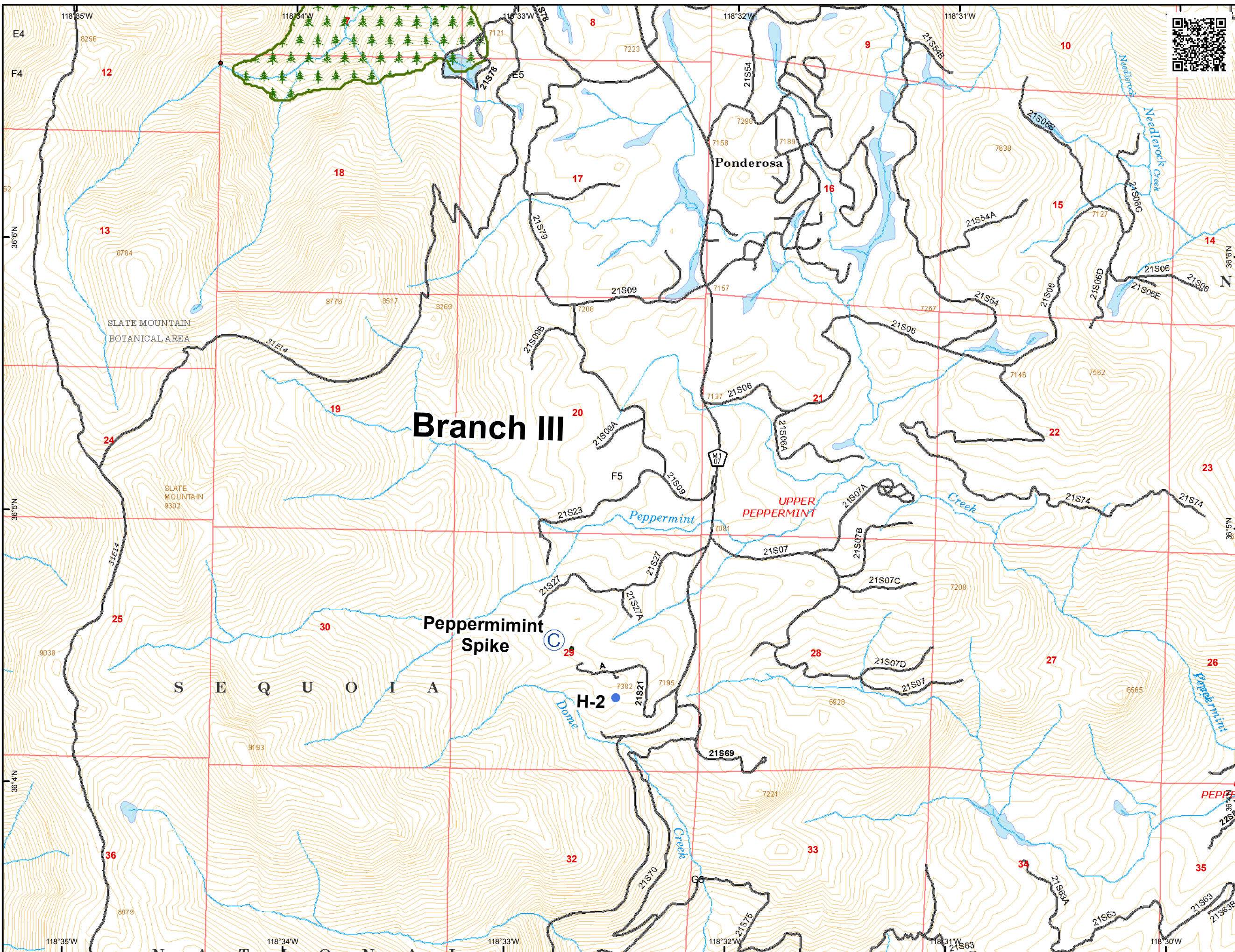


C2	C3	C4	C5
D2	D3	D4	D5
E2	E3	E4	E5
F2	F3	F4	F5
G2	G3	G4	G5

-  Camp
-  Helispot
-  Trail

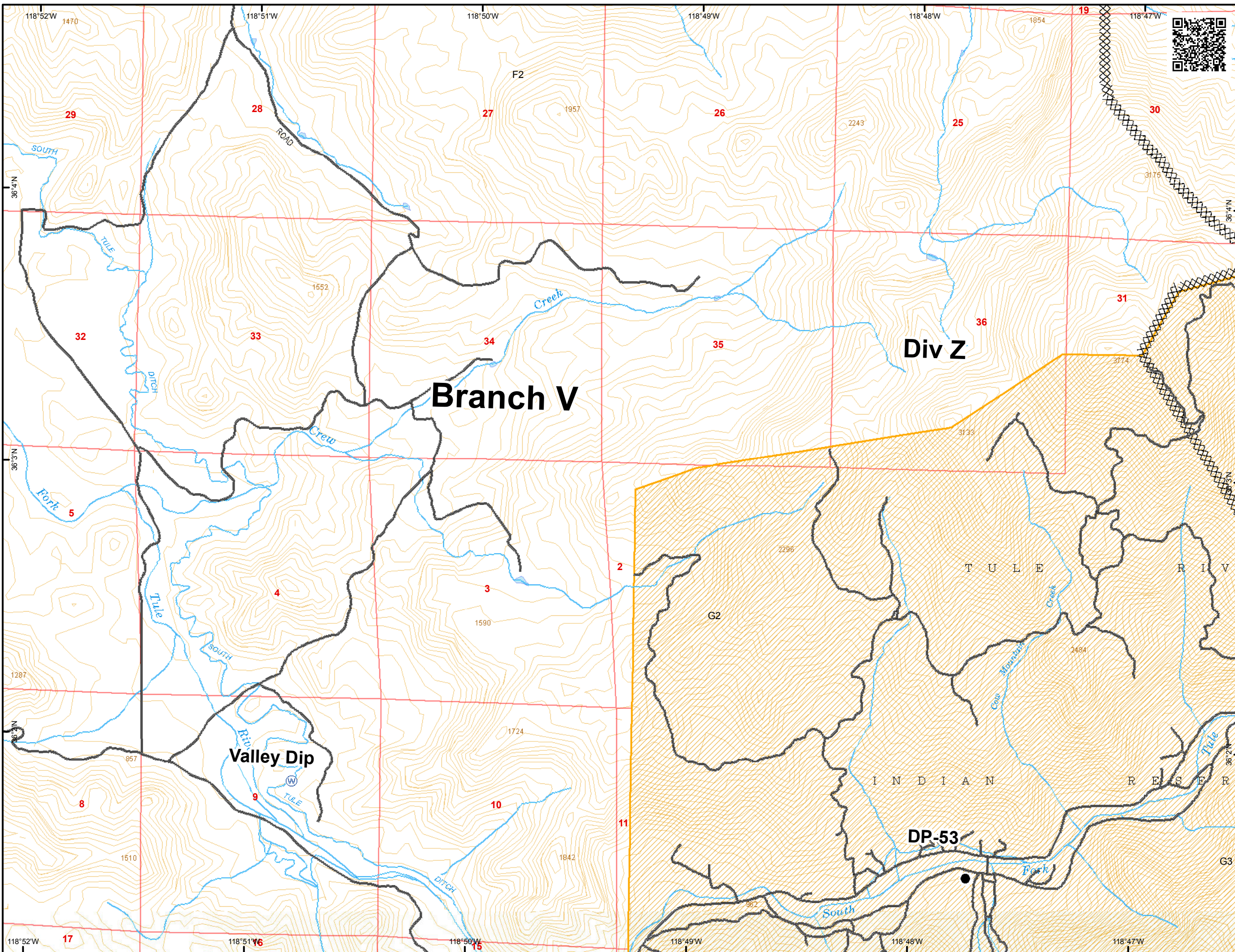







Current As Of:
 9/7/2017 3:11:48 PM




C2	C3	C4	C5
D2	D3	D4	D5
E2	E3	E4	E5
F2	F3	F4	F5
G2	G3	G4	G5

- Drop Point
- Ⓜ Water Source
- XXXXX Completed Dozer Line
- ▨ BIA Tule River



N



Miles

0 ————— 0.5

Current As Of:
9/7/2017 3:11:48 PM



C2	C3	C4	C5
D2	D3	D4	D5
E2	E3	E4	E5
F2	F3	F4	F5
G2	G3	G4	G5

- Drop Point
- ⊕ Water Source
-) Division Break
- R - R- Road as Completed Line
- XXXXX Completed Dozer Line
- H - H- Hand Line
- ⊗ Proposed Dozer Line
- ▨ BIA Tule River



Current As Of:
 9/7/2017 3:11:48 PM



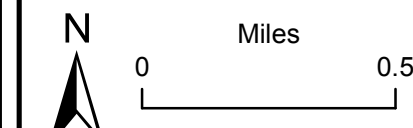
KessingDip
 (Long Line Only)

C2	C3	C4	C5
D2	D3	D4	D5
E2	E3	E4	E5
F2	F3	F4	F5
G2	G3	G4	G5

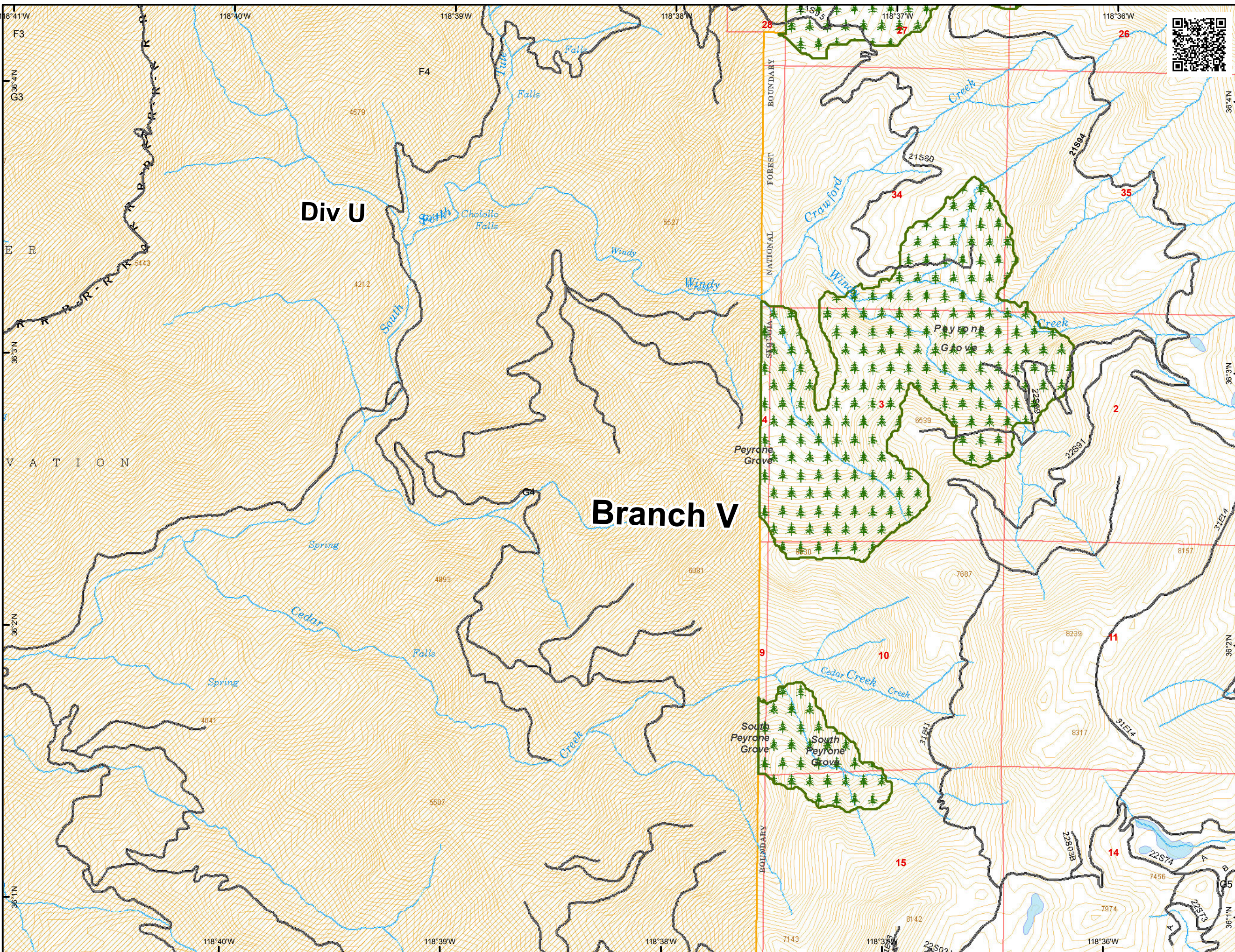
R - R - Road as Completed Line

--- Trail

 BIA Tule River



Current As Of:
 9/7/2017 3:11:48 PM



C2	C3	C4	C5
D2	D3	D4	D5
E2	E3	E4	E5
F2	F3	F4	F5
G2	G3	G4	G5

--- Trail



Current As Of:
 9/7/2017 3:11:48 PM

