









DP-10	36° 9.767'	-118° 42.484'
DP-11	36° 11.390'	-118° 39.913'
DP-30	36° 8.190'	-118° 37.188'
DP-31	36° 10.721'	-118° 37.818'
DP-32	36 7.644	-118 37.040
DP-33	36 6.588	-118 38.074
DP-34	36° 6.230'	-118° 38.717'
DP-51	36° 7.962'	-118° 46.263'
DP-52	36° 5.325'	-118° 46.632'
DP-53	36 1.535	-118 47.748
DP-54	36° 3.068'	-118° 43.383'
DP-55	36° 4.221'	-118° 45.982'
H-1	36° 10.565'	-118° 42.125'
H-2	36° 4.345'	-118° 32.507'
Peppermint Spike	36° 4.554'	-118° 32.787'
Pier ICP	36° 1.445'	-119° 4.396'
Ranch Helibase	36° 9.107'	-118° 48.075'

Pier Incident CA-SQF-2385 Transportation



Legend

-  Camp
-  Helibase
-  Division Break
-  Drop Point
-  Helispot
-  Branch Break
-  Gate
-  Retardant/Mud Pit



9/9/2017
NAD83