
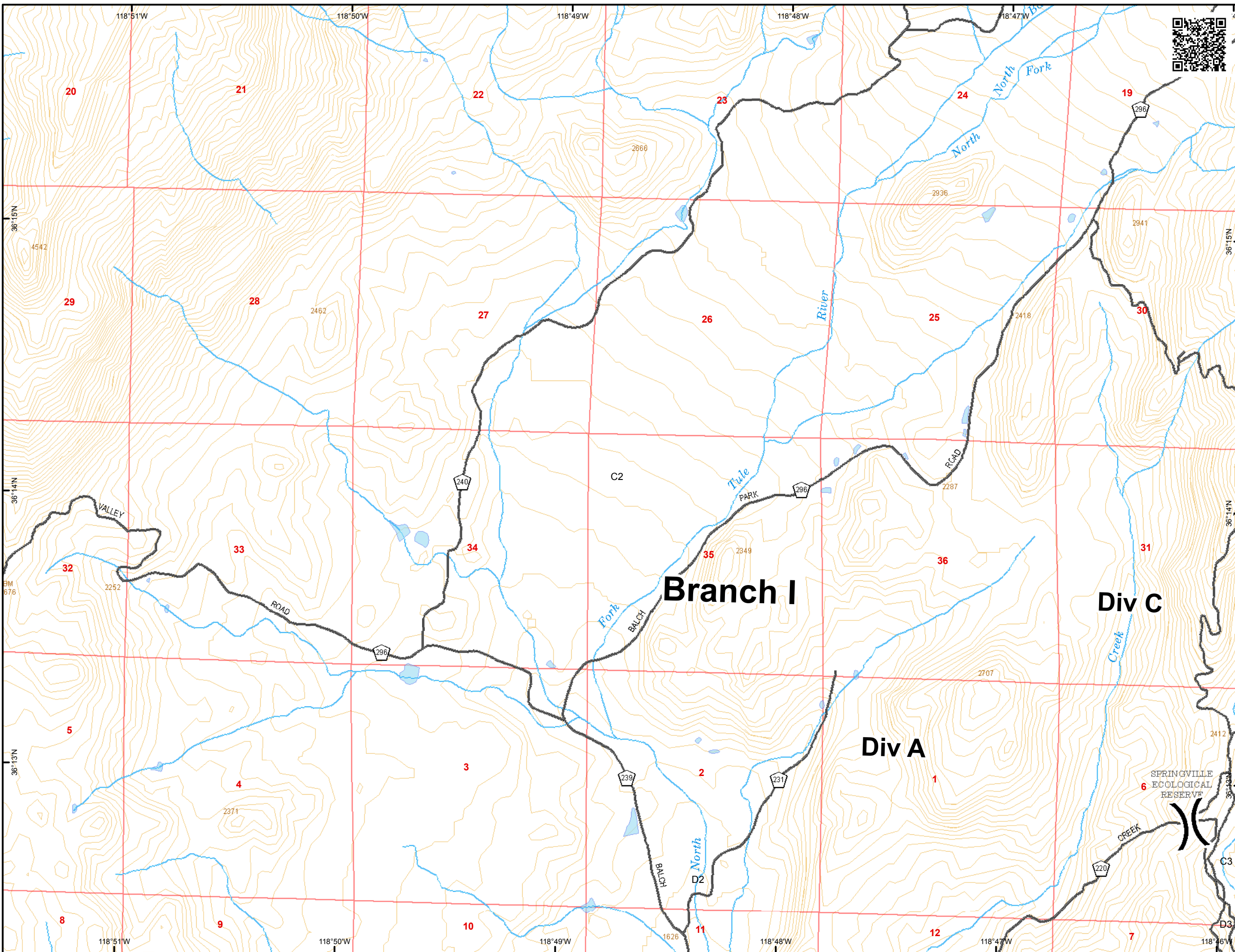


C2	C3	C4	C5
D2	D3	D4	D5
E2	E3	E4	E5
F2	F3	F4	F5
G2	G3	G4	G5

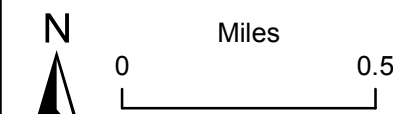


Current As Of:
 9/8/2017 9:32:25 PM

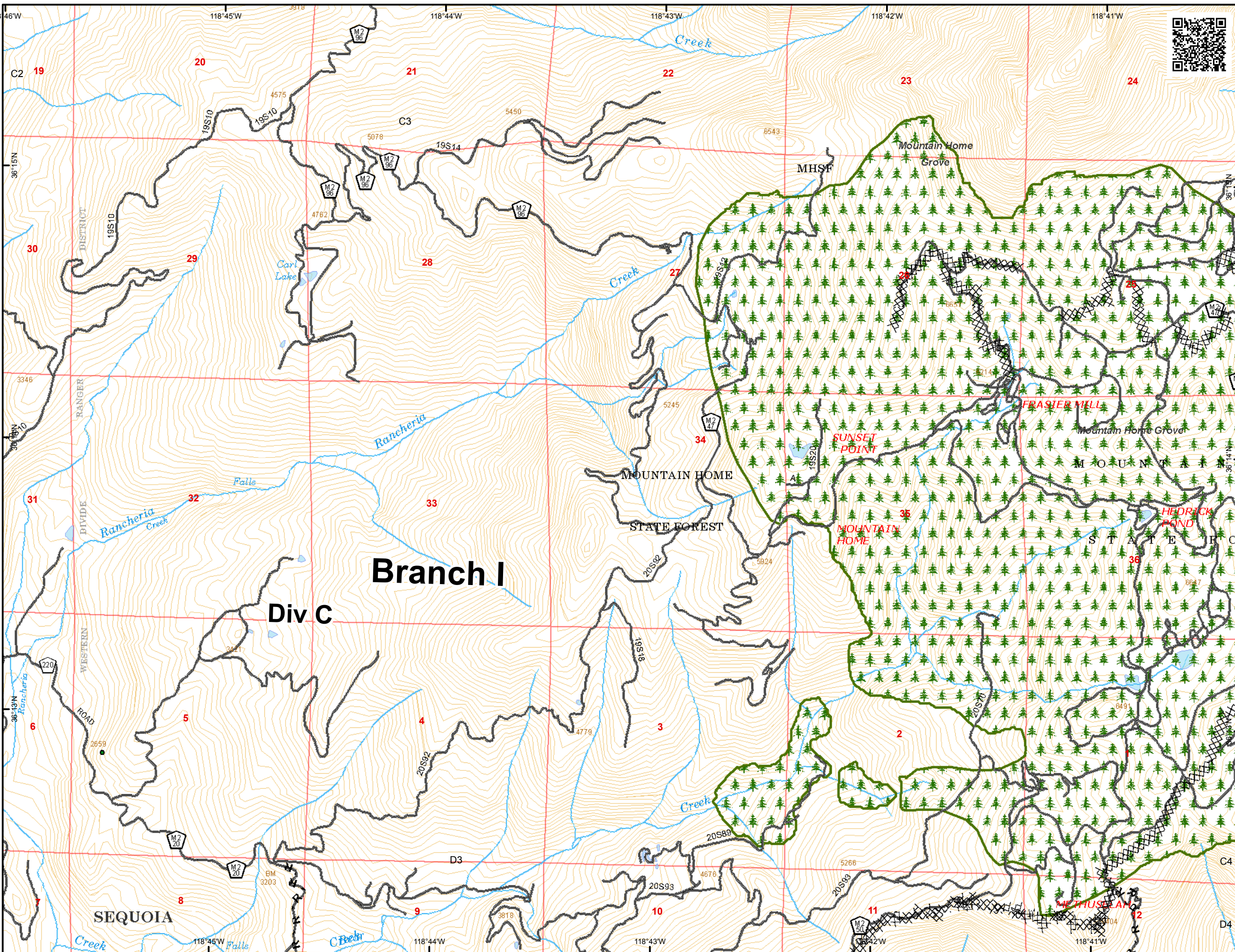


C2	C3	C4	C5
D2	D3	D4	D5
E2	E3	E4	E5
F2	F3	F4	F5
G2	G3	G4	G5





- R - R - Road as Completed Line
- XXXXX Completed Dozer Line
- Trail








Current As Of:
 9/8/2017 9:32:25 PM




C2	C3	C4	C5
D2	D3	D4	D5
E2	E3	E4	E5
F2	F3	F4	F5
G2	G3	G4	G5


-  Wilderness
- R - R- Road as Completed Line
-  Completed Dozer Line
-  Proposed Dozer Line
-  Trail

N

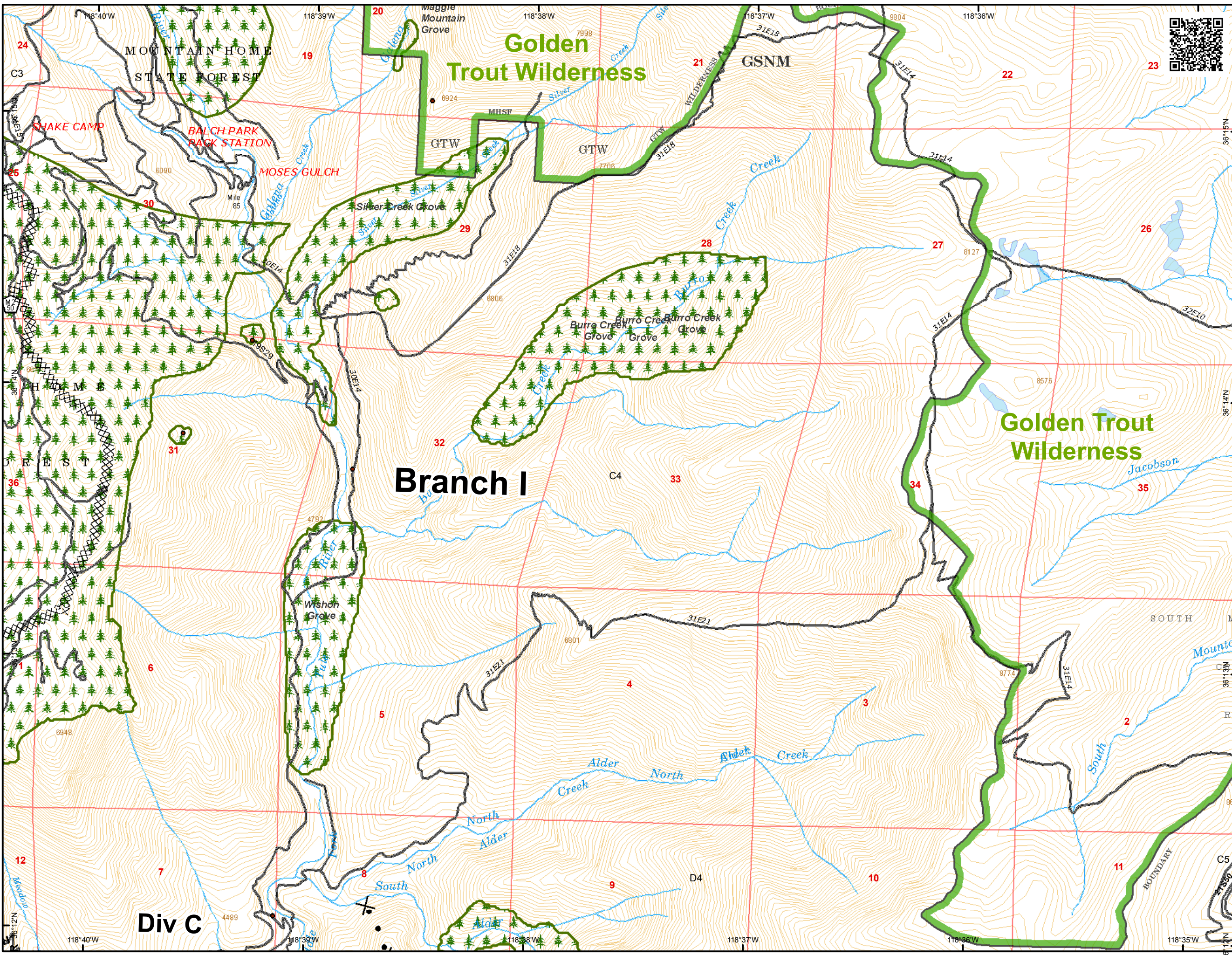


Miles



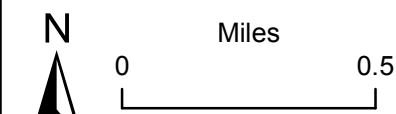
0 0.5

Current As Of:
9/8/2017 9:32:25 PM

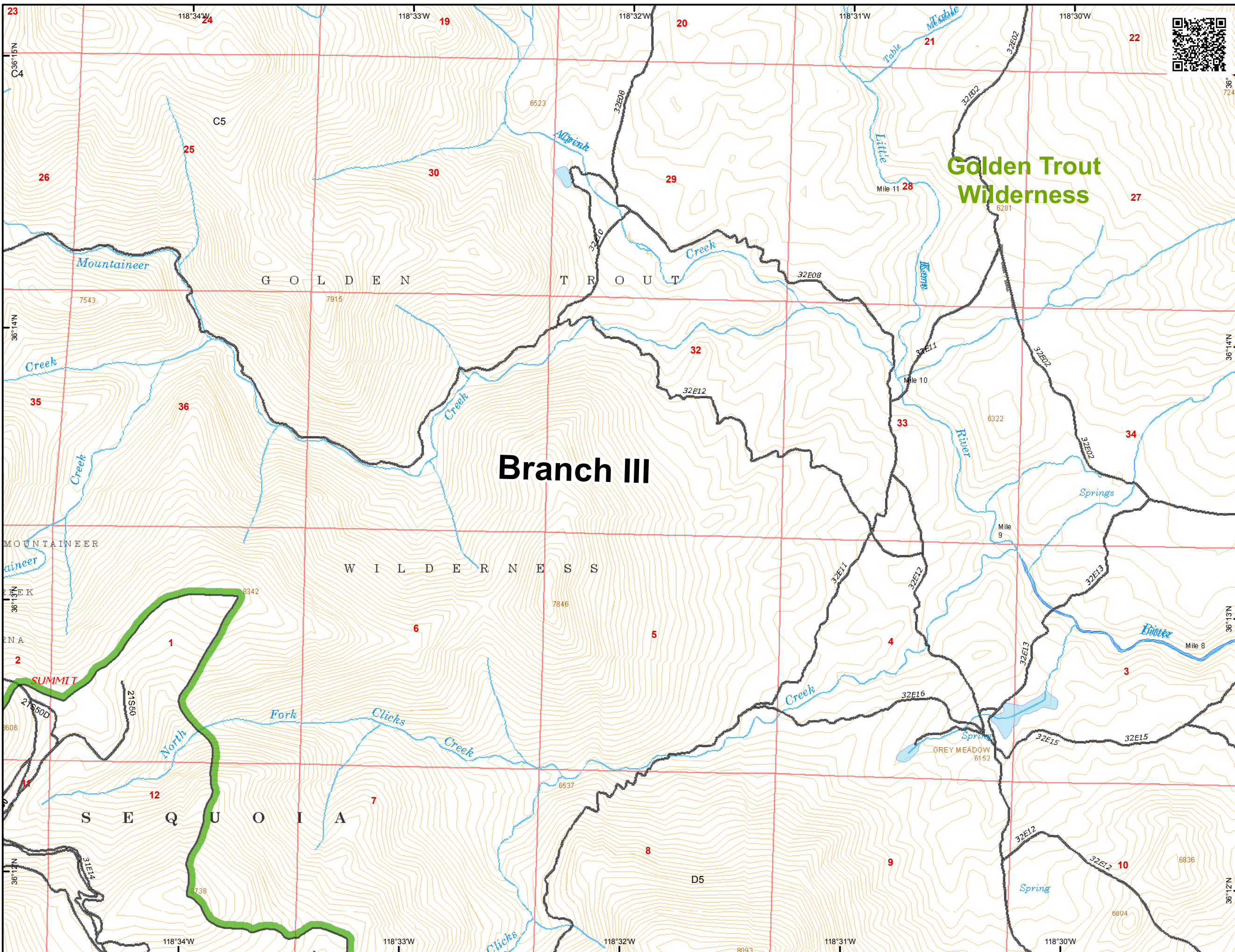


C2	C3	C4	C5
D2	D3	D4	D5
E2	E3	E4	E5
F2	F3	F4	F5
G2	G3	G4	G5

-  Wilderness
-  Trail



Current As Of:
 9/8/2017 9:32:25 PM



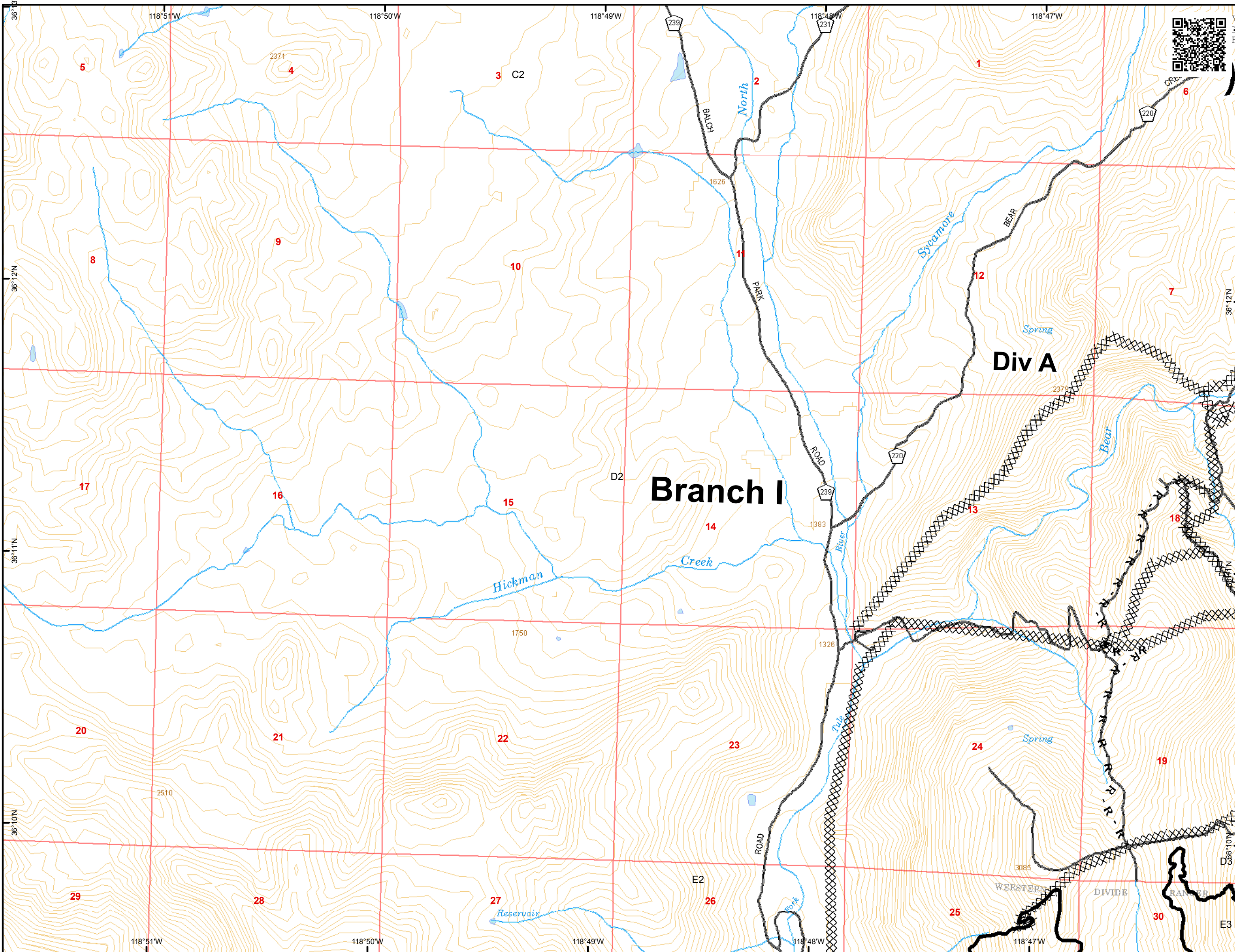
C2	C3	C4	C5
D2	D3	D4	D5
E2	E3	E4	E5
F2	F3	F4	F5
G2	G3	G4	G5

 Division Break

 Completed Line

R - R - Road as Completed Line

 Completed Dozer Line



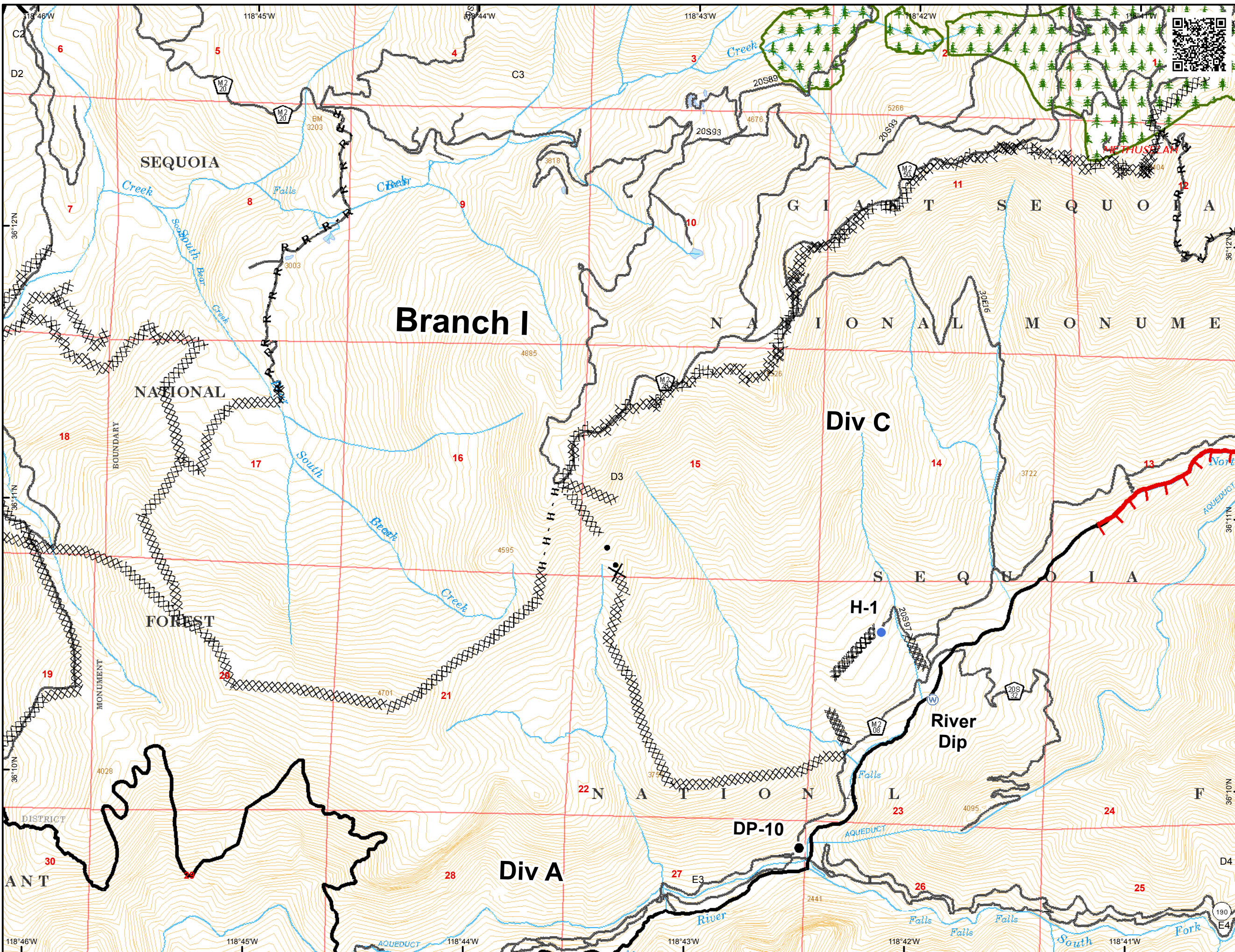
Current As Of:
 9/8/2017 9:32:25 PM

C2	C3	C4	C5
D2	D3	D4	D5
E2	E3	E4	E5
F2	F3	F4	F5
G2	G3	G4	G5










- Drop Point
- Helispot
- ⊕ Water Source
- ⎓ Division Break
- ┌ Uncontrolled Fire Edge
- Completed Line
- R - R - Road as Completed Line
- XXXXX Completed Dozer Line
- H - H - Hand Line
- ⊗ Proposed Dozer Line
- - - Trail








Current As Of:
 9/8/2017 9:32:25 PM




C2	C3	C4	C5
D2	D3	D4	D5
E2	E3	E4	E5
F2	F3	F4	F5
G2	G3	G4	G5

-  Wilderness
-  Drop Point
-  Water Source
-  Branch Break
-  Uncontrolled Fire Edge
-  Completed Line
- R - R- Road as Completed Line
-  Completed Dozer Line
- H - H- Hand Line
-  Proposed Dozer Line
-  Trail

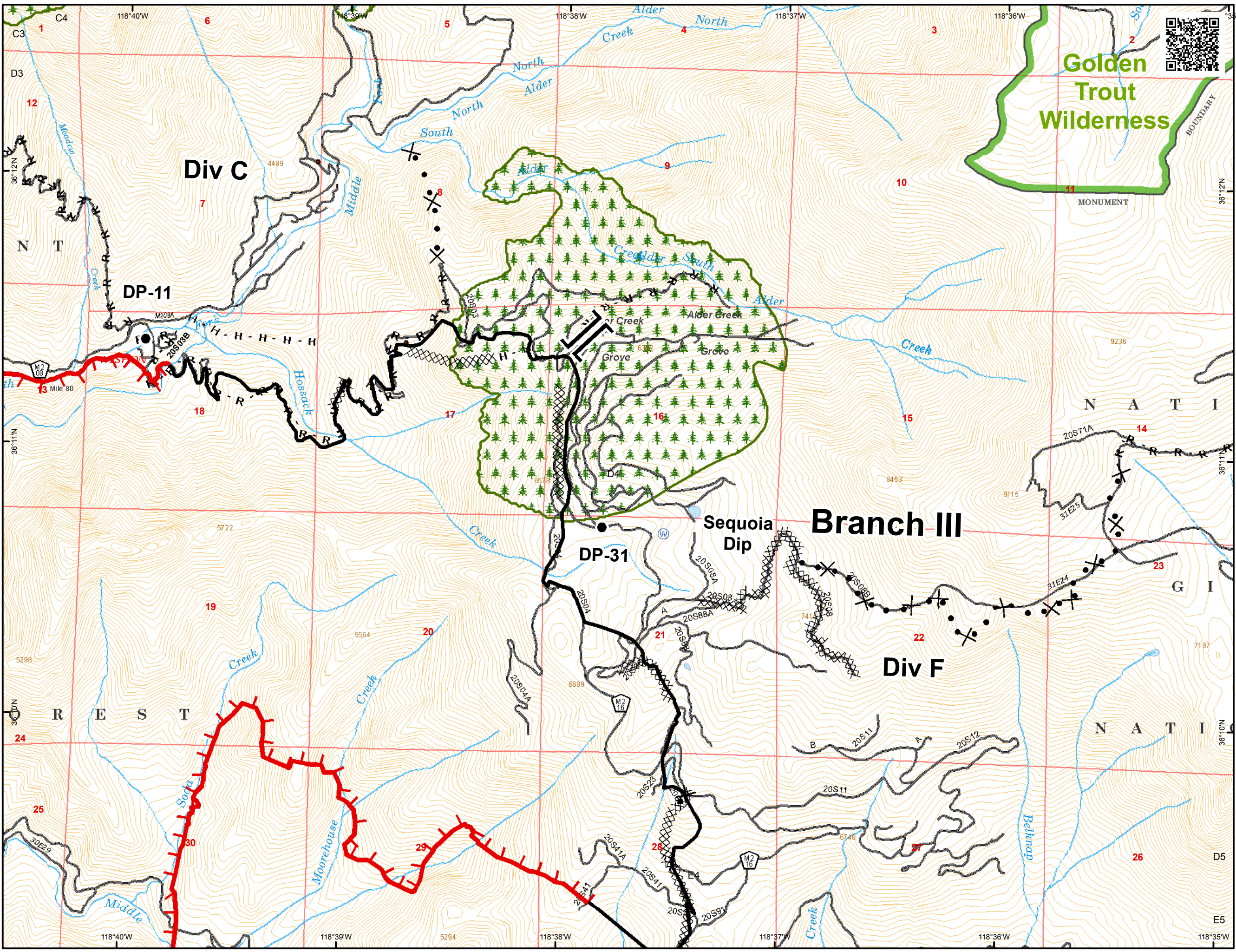
N






Miles

0 ————— 0.5

Current As Of:
 9/8/2017 9:32:25 PM



C2	C3	C4	C5
D2	D3	D4	D5
E2	E3	E4	E5
F2	F3	F4	F5
G2	G3	G4	G5

-  Wilderness
- R - R - Road as Completed Line
-  Proposed Dozer Line
-  Trail

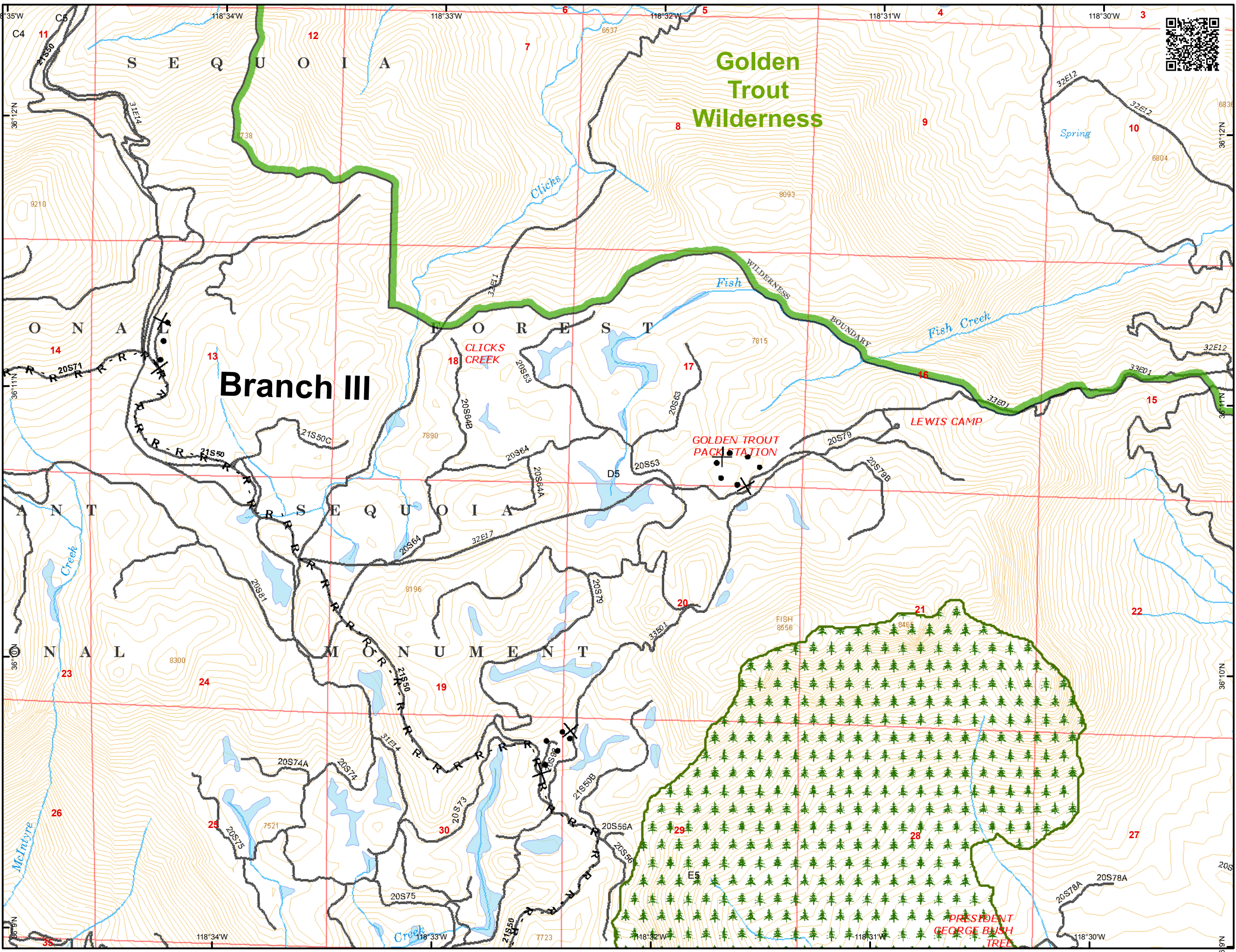


N

Miles





0 0.5

Current As Of:
9/8/2017 9:32:25 PM



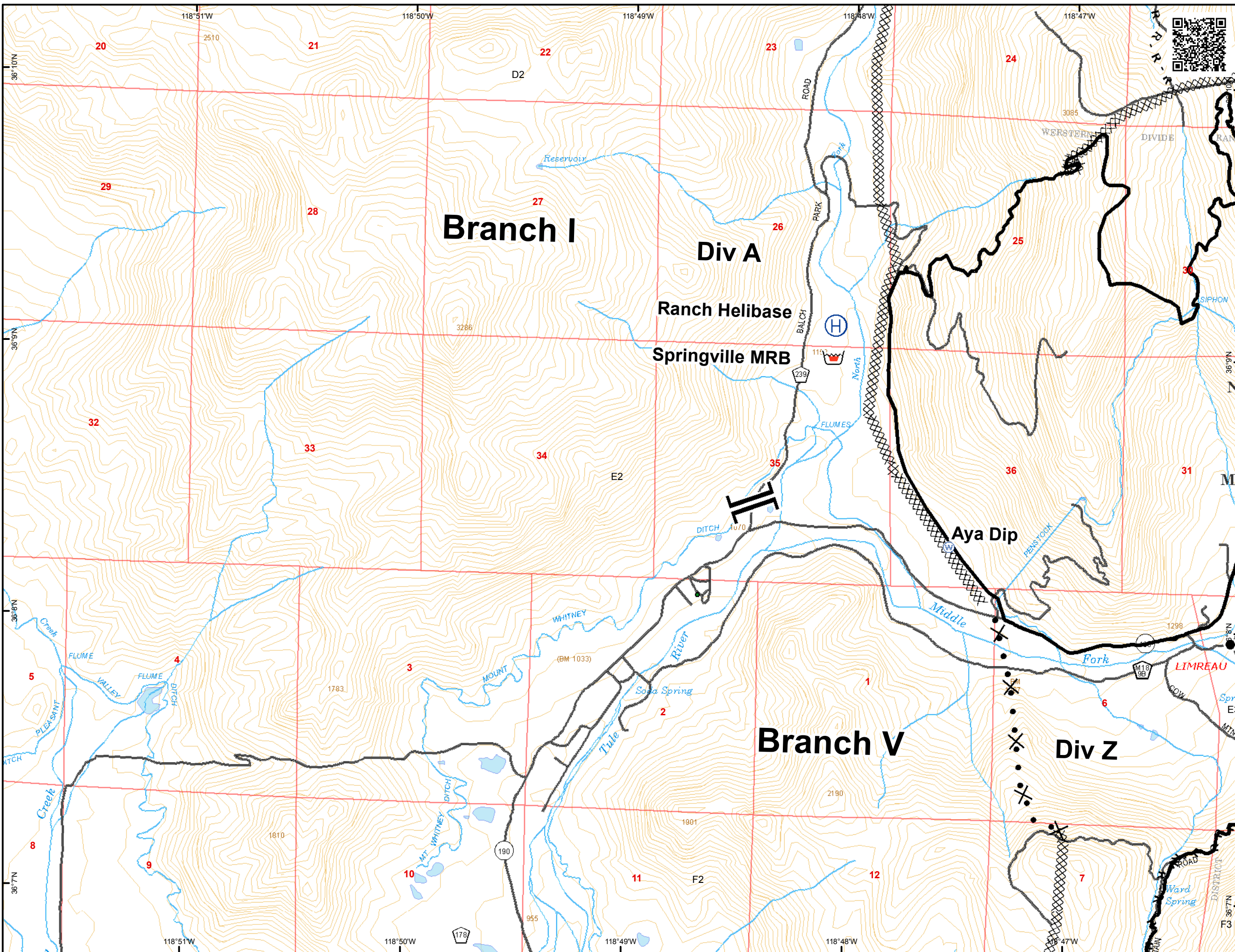
C2	C3	C4	C5
D2	D3	D4	D5
E2	E3	E4	E5
F2	F3	F4	F5
G2	G3	G4	G5

- Drop Point
- Ⓜ Helibase
- 🛑 Retardant/Mud Pit
- Ⓜ Water Source
- || Branch Break
- Completed Line
- R - R- Road as Completed Line
- XXXXX Completed Dozer Line
- ⊗ Proposed Dozer Line

N
 0 Miles 0.5

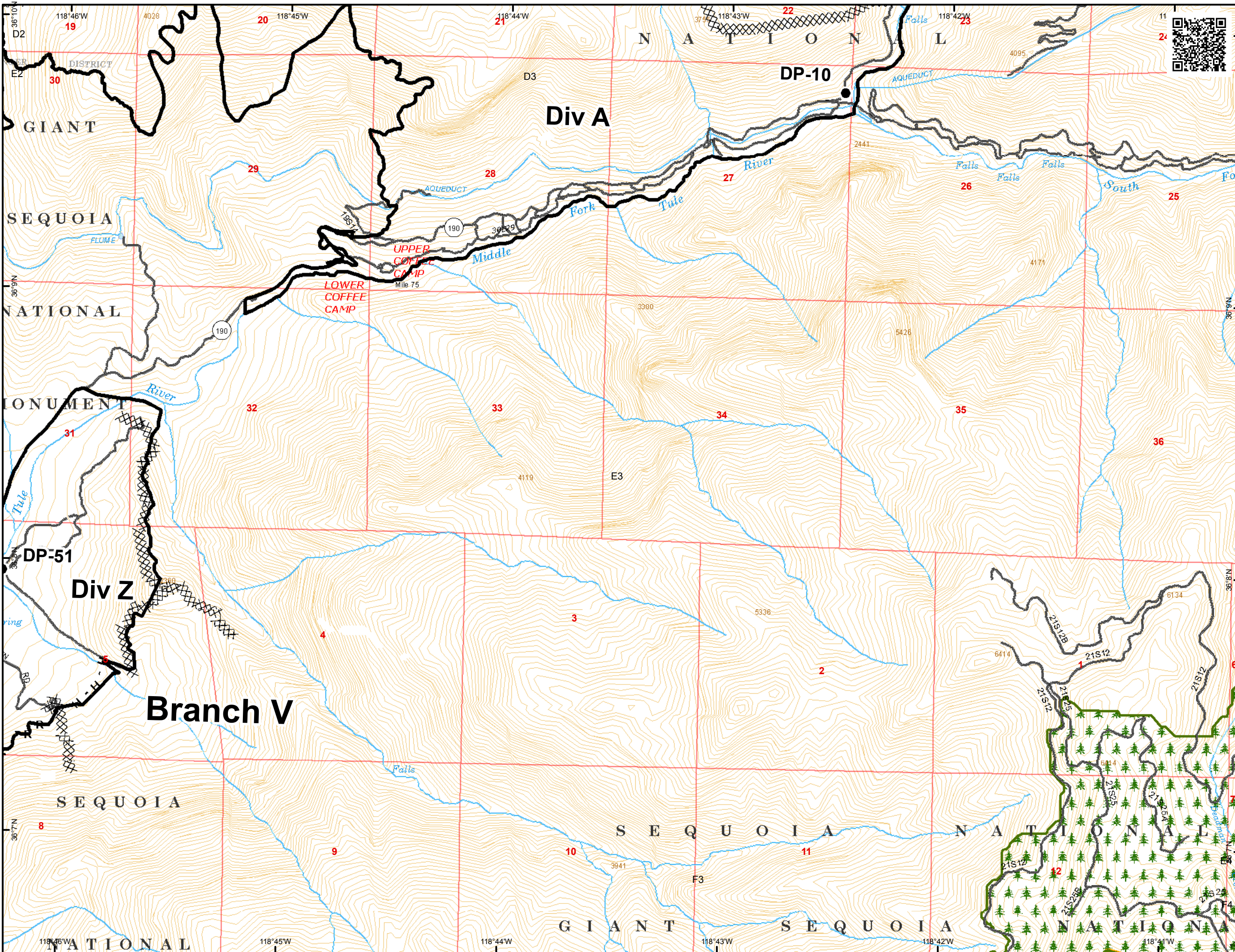
Current As Of:
 9/8/2017 9:32:25 PM



C2	C3	C4	C5
D2	D3	D4	D5
E2	E3	E4	E5
F2	F3	F4	F5
G2	G3	G4	G5






- Drop Point
- Completed Line
- R - R- Road as Completed Line
- XXXXX Completed Dozer Line
- H - H- Hand Line
- - - Trail
- ▨ BIA Tule River

N
 0 Miles 0.5
 Current As Of:
 9/8/2017 9:32:25 PM




C2	C3	C4	C5
D2	D3	D4	D5
E2	E3	E4	E5
F2	F3	F4	F5
G2	G3	G4	G5


- Drop Point
- ⎸ Division Break
- └─┘ Uncontrolled Fire Edge
- Completed Line
- R - R - Road as Completed Line
- XXXXX Completed Dozer Line
- H - H - Hand Line
- ⊗ Proposed Dozer Line
- Planned Secondary Line
- Trail
- ▨ BIA Tule River

N

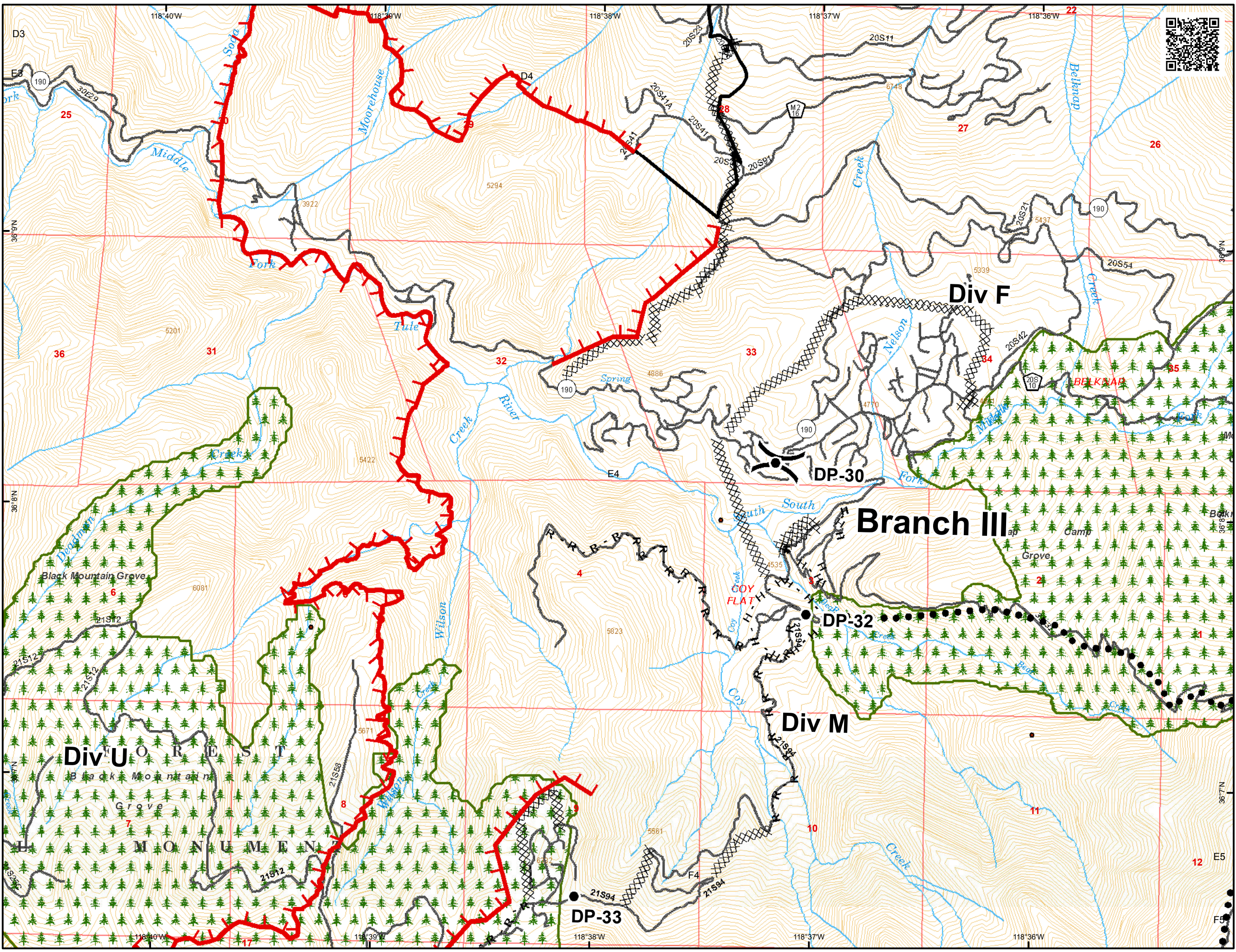


Miles



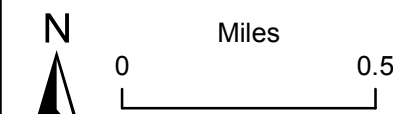
0 0.5

Current As Of:
9/8/2017 9:32:25 PM

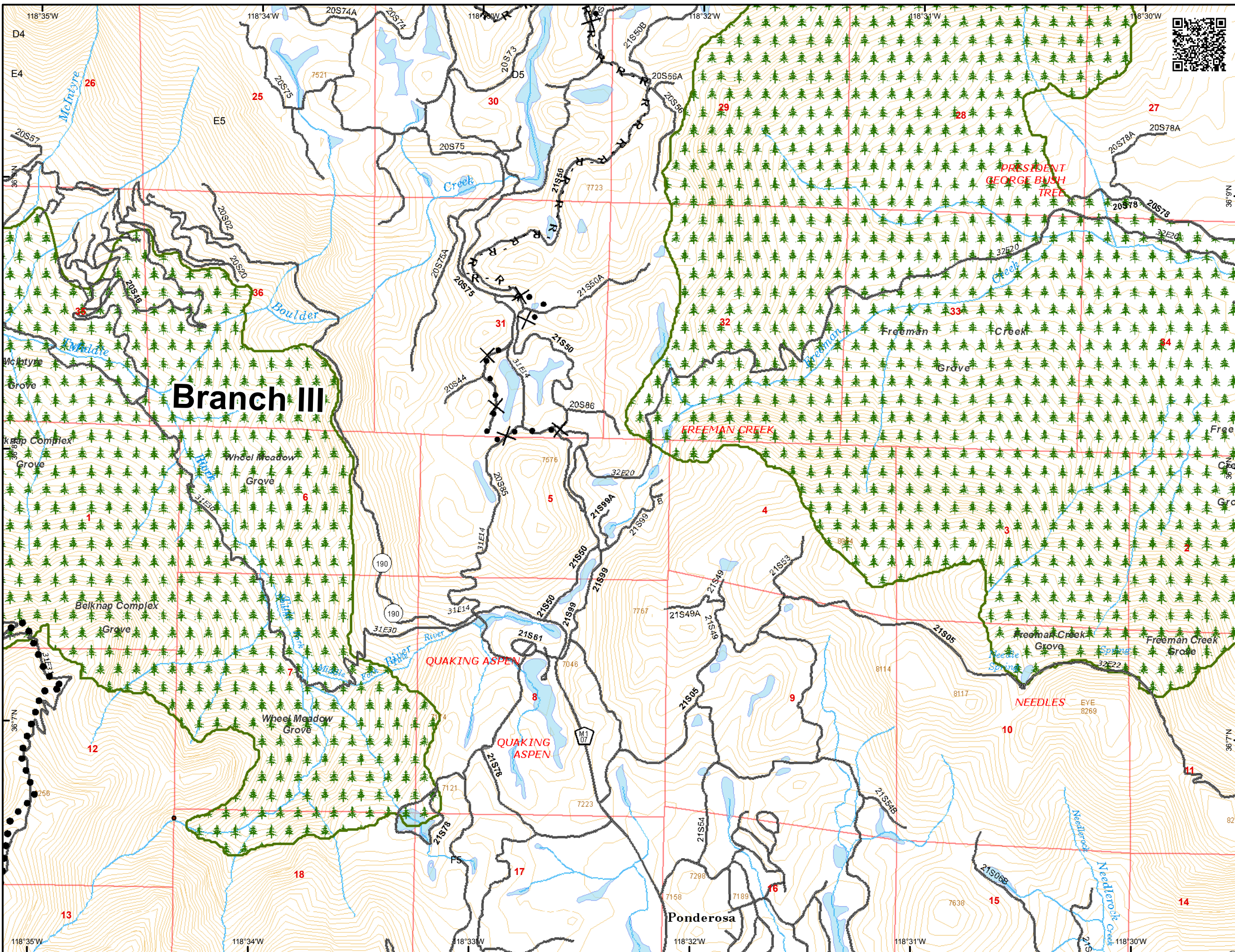


C2	C3	C4	C5
D2	D3	D4	D5
E2	E3	E4	E5
F2	F3	F4	F5
G2	G3	G4	G5

- R - R - Road as Completed Line
- ✕ • Proposed Dozer Line
- • Planned Secondary Line
- - - Trail



Current As Of:
 9/8/2017 9:32:25 PM

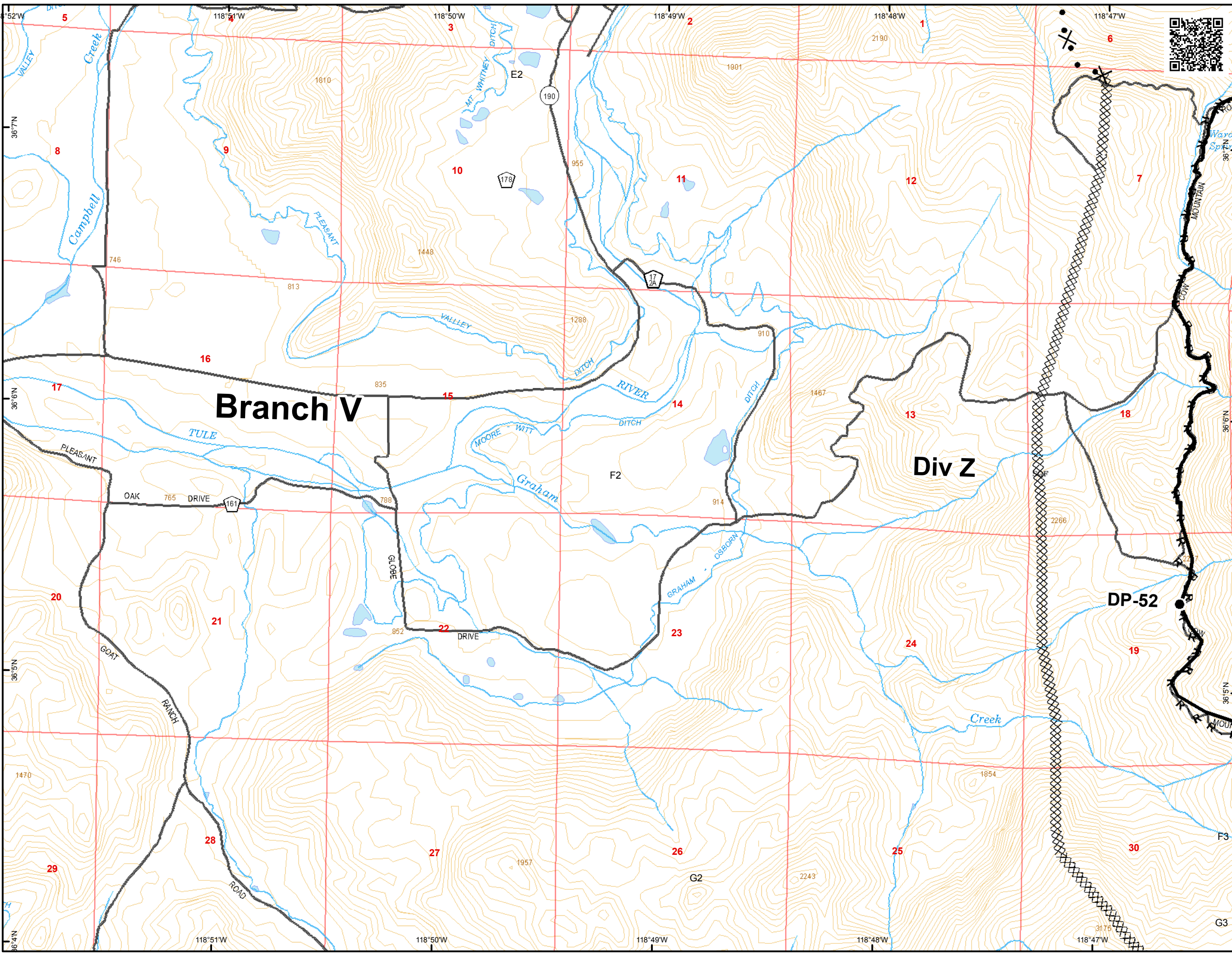


C2	C3	C4	C5
D2	D3	D4	D5
E2	E3	E4	E5
F2	F3	F4	F5
G2	G3	G4	G5

- Drop Point
- Completed Line
- R - R- Road as Completed Line
- XXXXX Completed Dozer Line
- ⊗ Proposed Dozer Line


0 Miles 0.5

Current As Of:
9/8/2017 9:32:25 PM

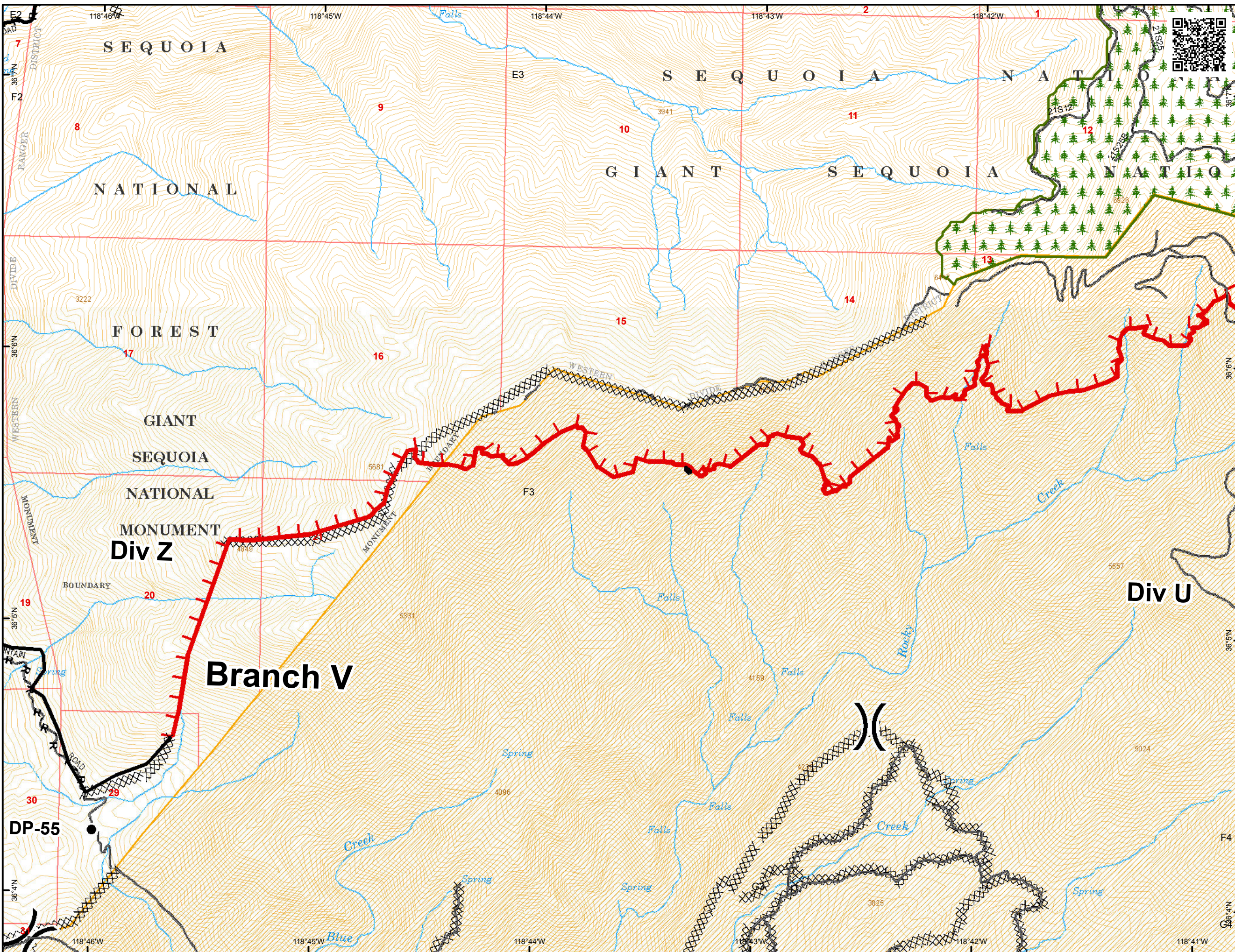


C2	C3	C4	C5
D2	D3	D4	D5
E2	E3	E4	E5
F2	F3	F4	F5
G2	G3	G4	G5

- Drop Point
- ⎸ Division Break
- ┃ Uncontrolled Fire Edge
- Completed Line
- R - R- Road as Completed Line
- XXXXX Completed Dozer Line
- ▨ BIA Tule River



Current As Of:
 9/8/2017 9:32:25 PM



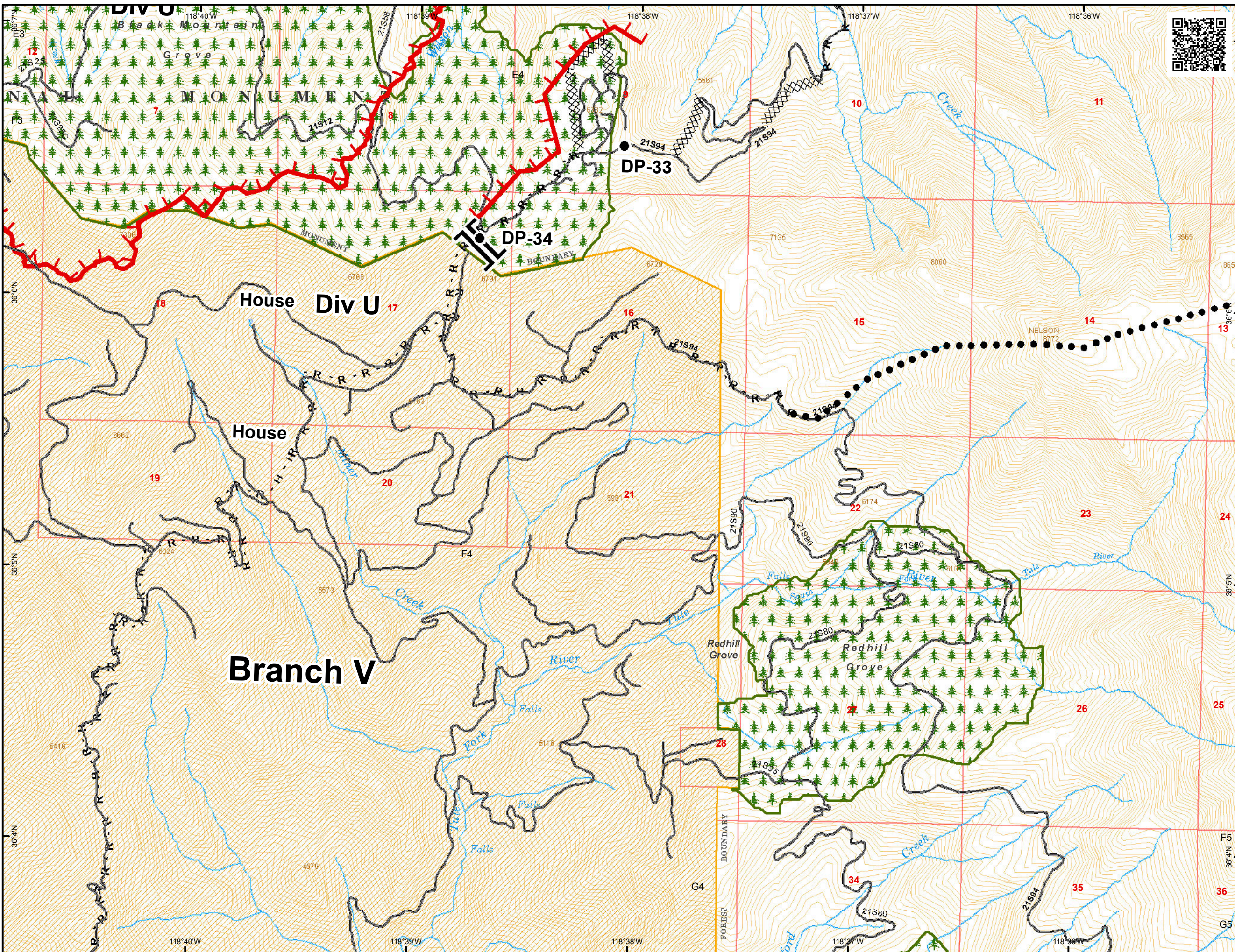


C2	C3	C4	C5
D2	D3	D4	D5
E2	E3	E4	E5
F2	F3	F4	F5
G2	G3	G4	G5





- Drop Point
- || Branch Break
- ┌ Uncontrolled Fire Edge
- R - R - Road as Completed Line
- XXXXX Completed Dozer Line
- H - H - Hand Line
- Planned Secondary Line
- ▨ BIA Tule River



Current As Of:
 9/8/2017 9:32:25 PM

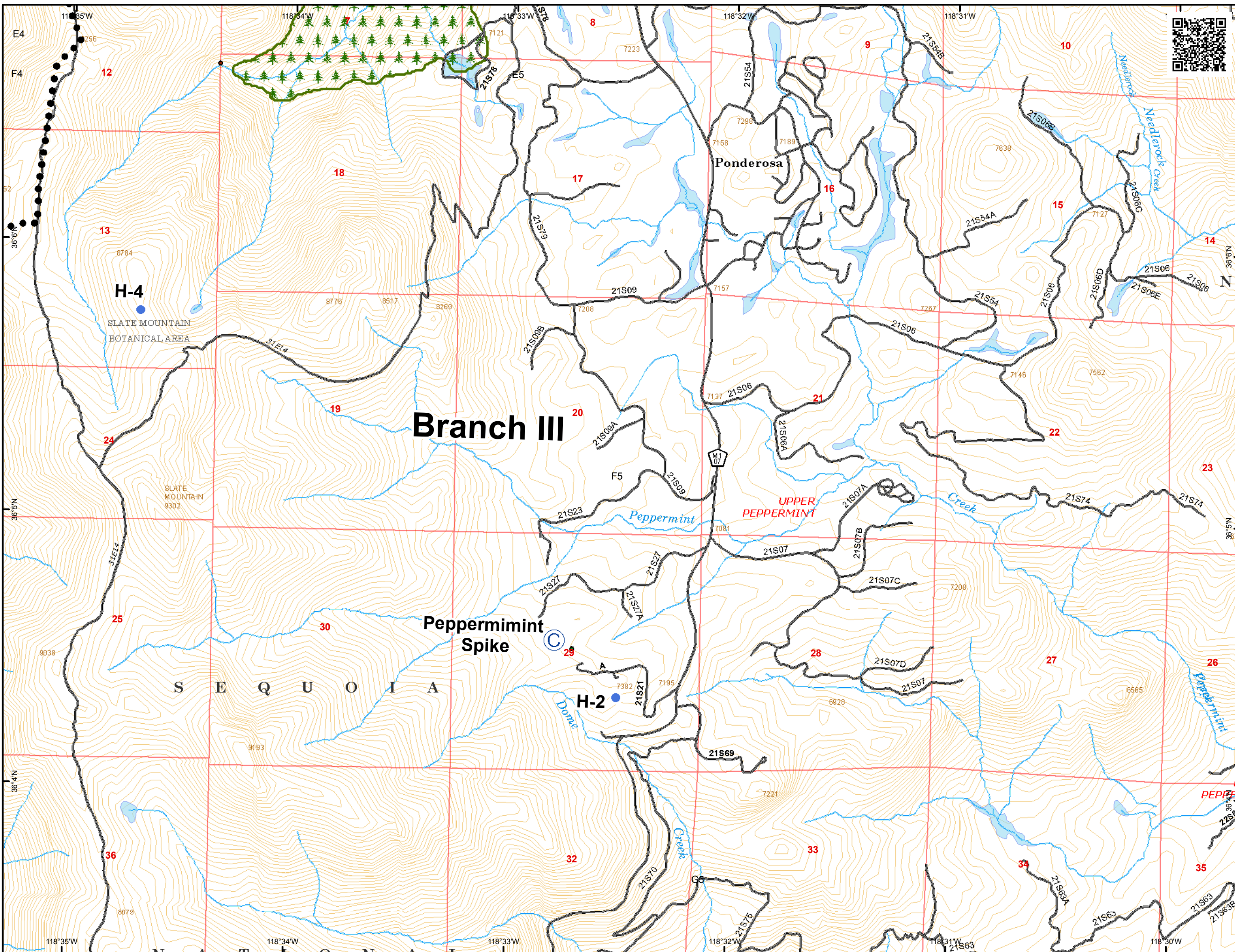


C2	C3	C4	C5
D2	D3	D4	D5
E2	E3	E4	E5
F2	F3	F4	F5
G2	G3	G4	G5

-  Camp
-  Helispot
-  Planned Secondary Line
-  Trail

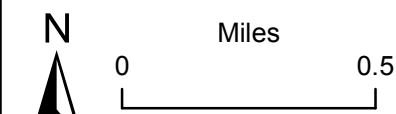


Current As Of:
 9/8/2017 9:32:25 PM

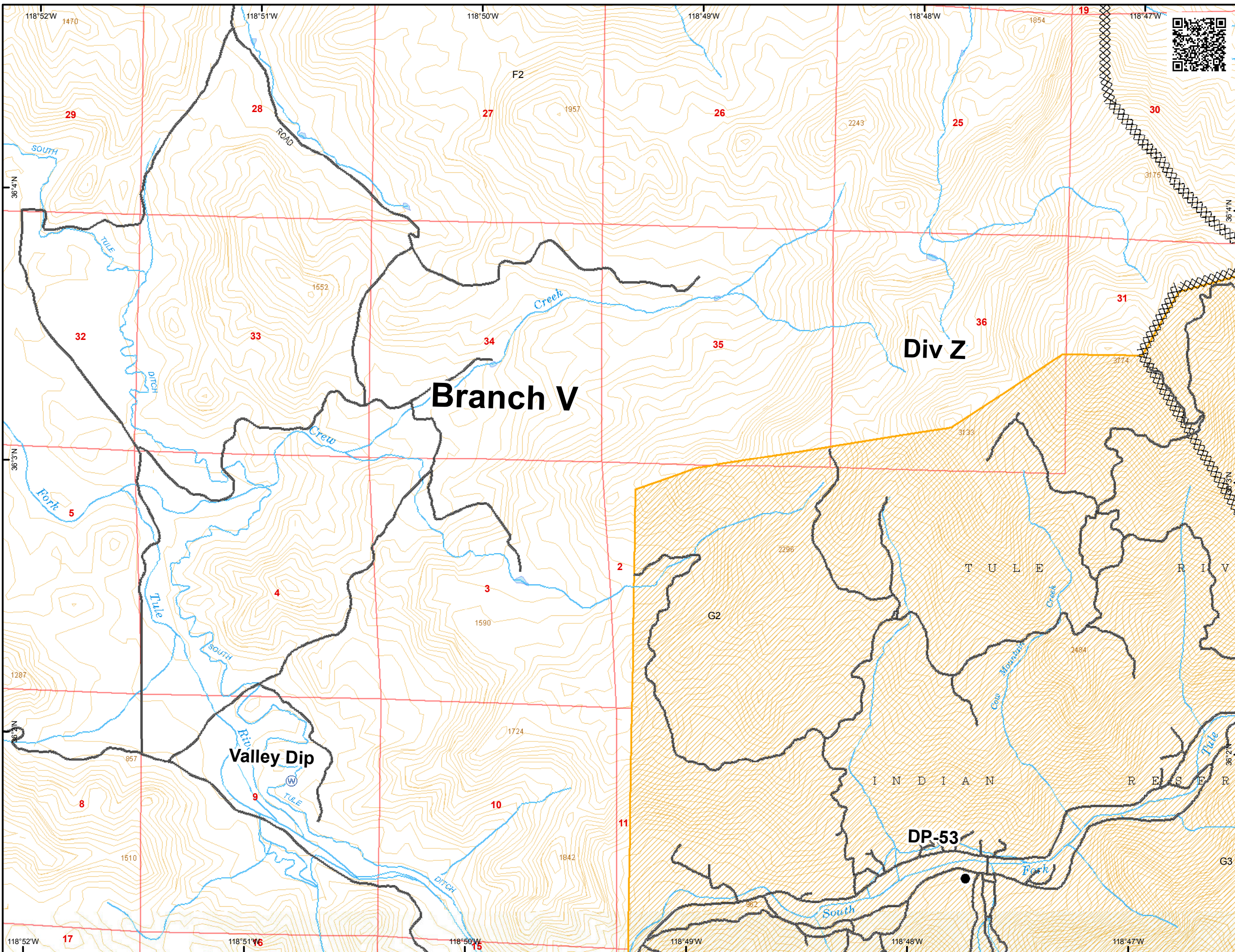


C2	C3	C4	C5
D2	D3	D4	D5
E2	E3	E4	E5
F2	F3	F4	F5
G2	G3	G4	G5

- Drop Point
- Ⓜ Water Source
- XXXXX Completed Dozer Line
- ▨ BIA Tule River



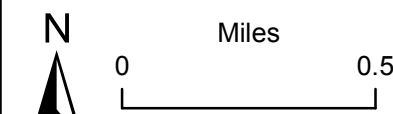
Current As Of:
 9/8/2017 9:32:25 PM





C2	C3	C4	C5
D2	D3	D4	D5
E2	E3	E4	E5
F2	F3	F4	F5
G2	G3	G4	G5

- Drop Point
- ⊙ Water Source
- ⌋ Division Break
- Completed Line
- R - R - Road as Completed Line
- XXXXX Completed Dozer Line
- H - H - Hand Line
- ▨ BIA Tule River

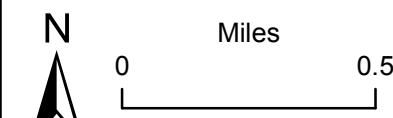


Current As Of:
 9/8/2017 9:32:25 PM

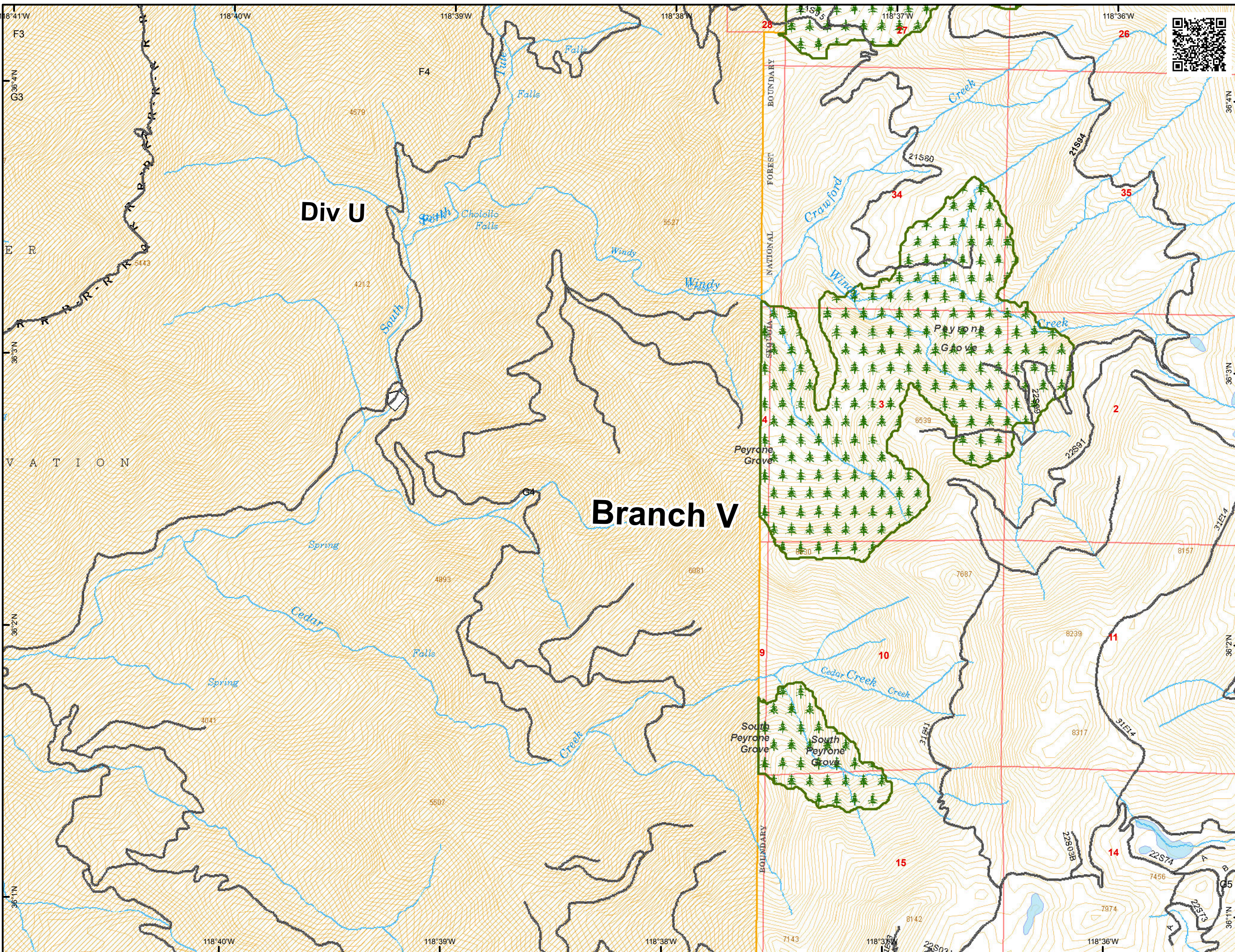


C2	C3	C4	C5
D2	D3	D4	D5
E2	E3	E4	E5
F2	F3	F4	F5
G2	G3	G4	G5

- Home
- R - R - Road as Completed Line
- Trail
- BIA Tule River



Current As Of:
 9/8/2017 9:32:25 PM



C2	C3	C4	C5
D2	D3	D4	D5
E2	E3	E4	E5
F2	F3	F4	F5
G2	G3	G4	G5

--- Trail



Miles
0 0.5

Current As Of:
9/8/2017 9:32:25 PM

