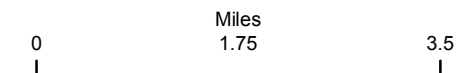


**IAP Day Shift
Pier Incident
CA-SQF-002385
September 9, 2017**

Index Page

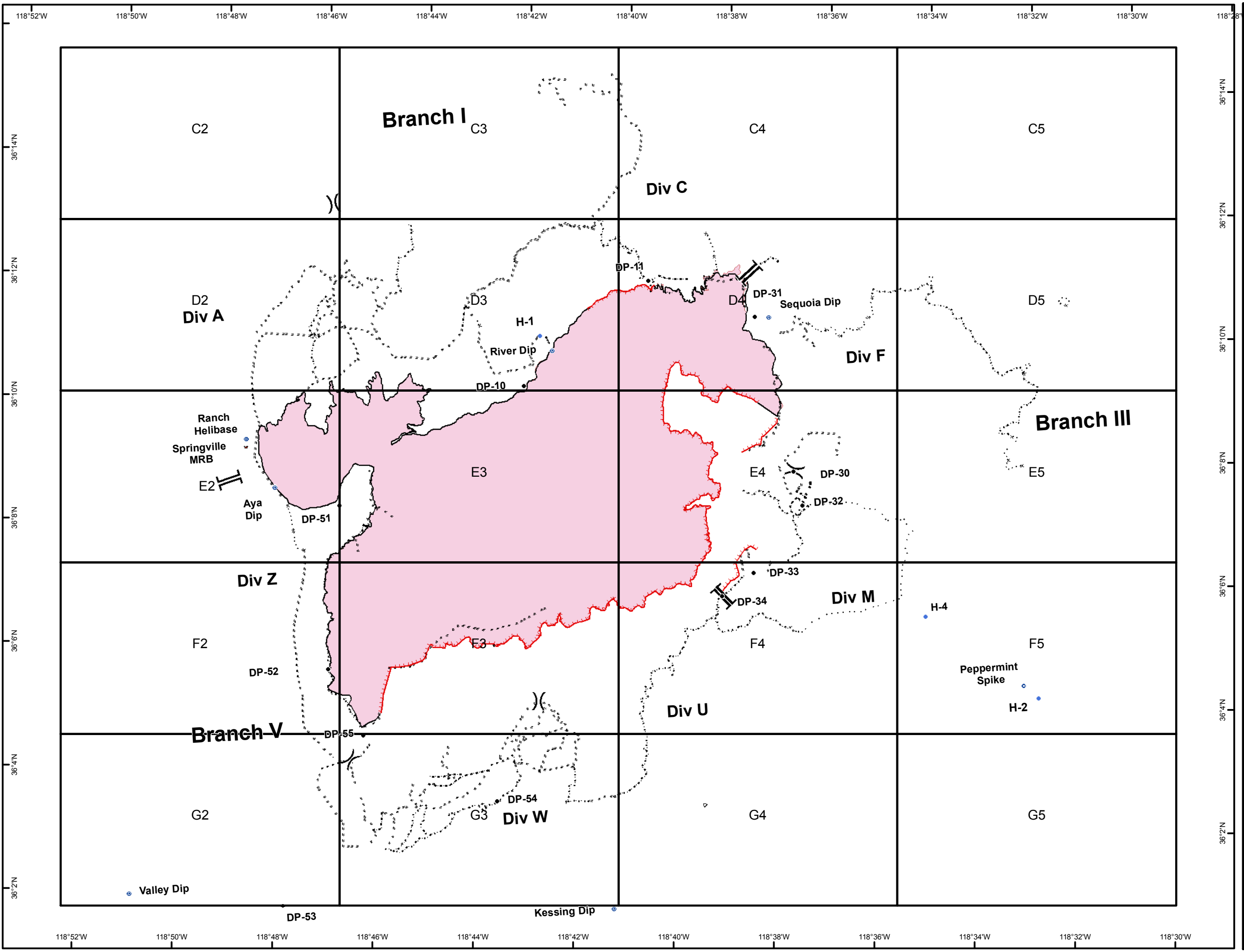
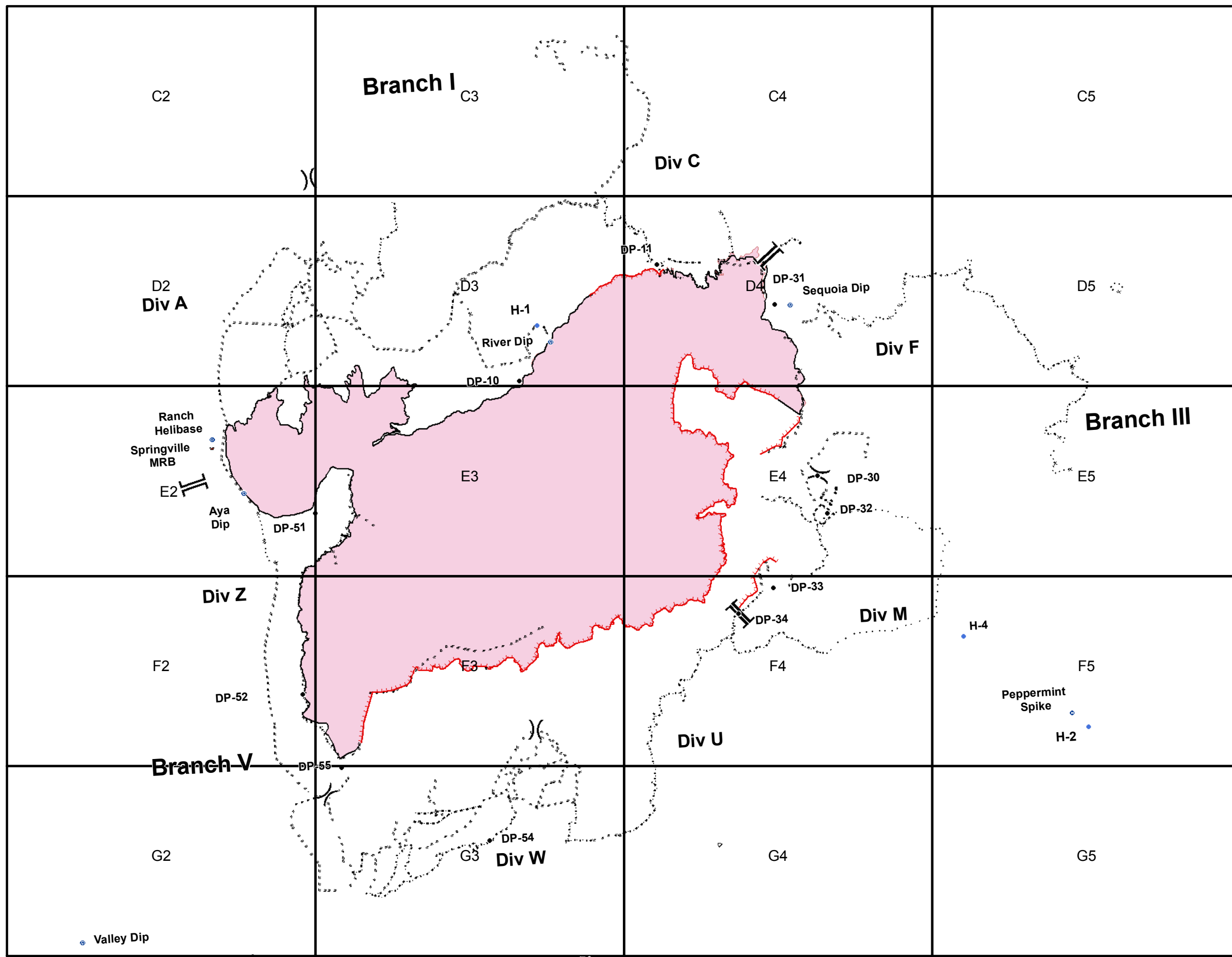


- Camp
- Drop Point
- Helibase
- Helispot
- Retardant/Mud Pit
- Water Source
- Home
- Division Break
- Branch Break
- Uncontrolled Fire Edge
- Completed Line
- Road as Completed Line
- Completed Dozer Line
- Hand Line
- Proposed Dozer Line
- Planned Secondary Line
- Wildfire Daily Fire Perimeter

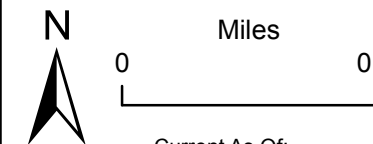


NAD83

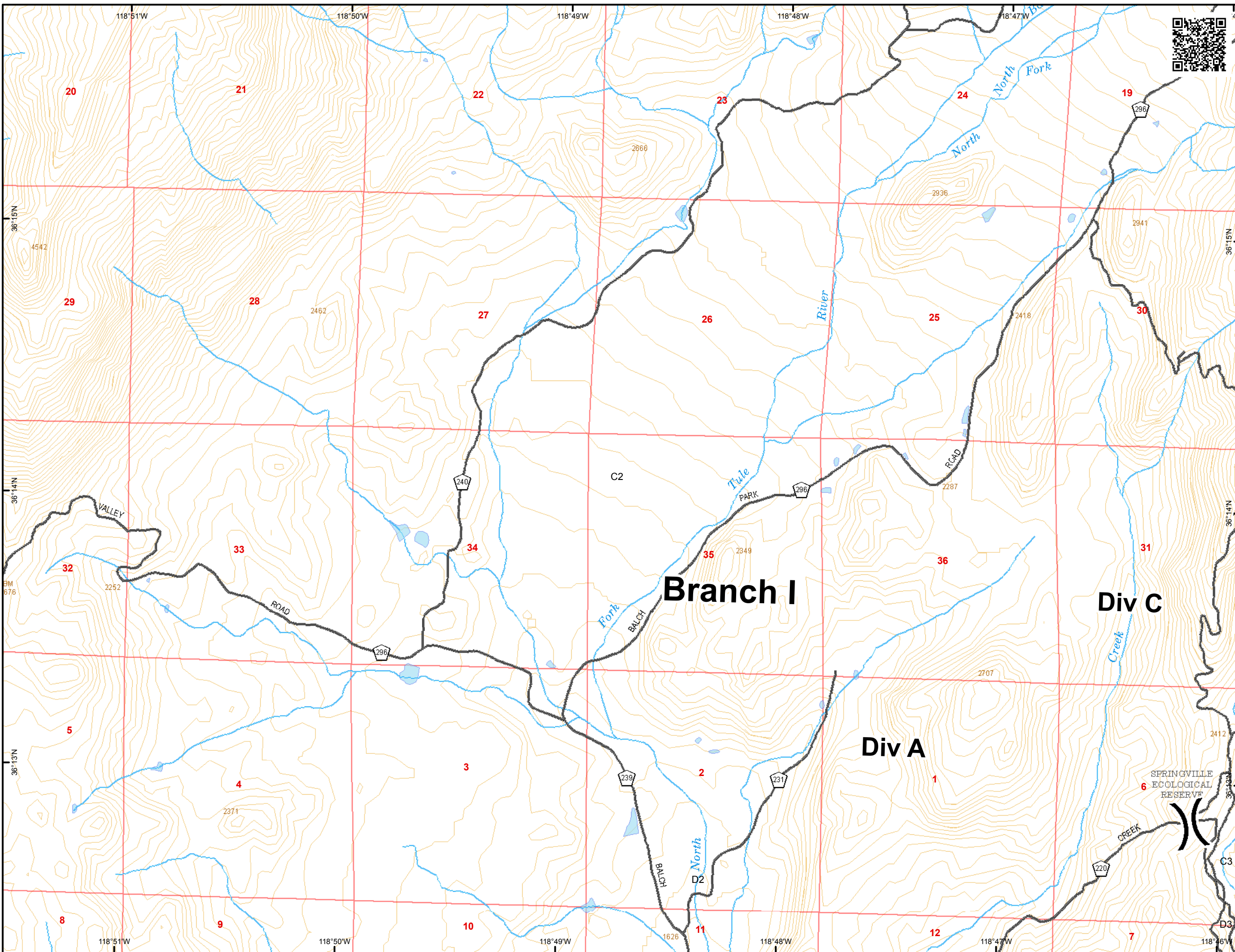
Current As Of:
9/8/2017 9:28:01 PM



C2	C3	C4	C5
D2	D3	D4	D5
E2	E3	E4	E5
F2	F3	F4	F5
G2	G3	G4	G5



Current As Of:
 9/9/2017 3:11:10 PM



C2	C3	C4	C5
D2	D3	D4	D5
E2	E3	E4	E5
F2	F3	F4	F5
G2	G3	G4	G5

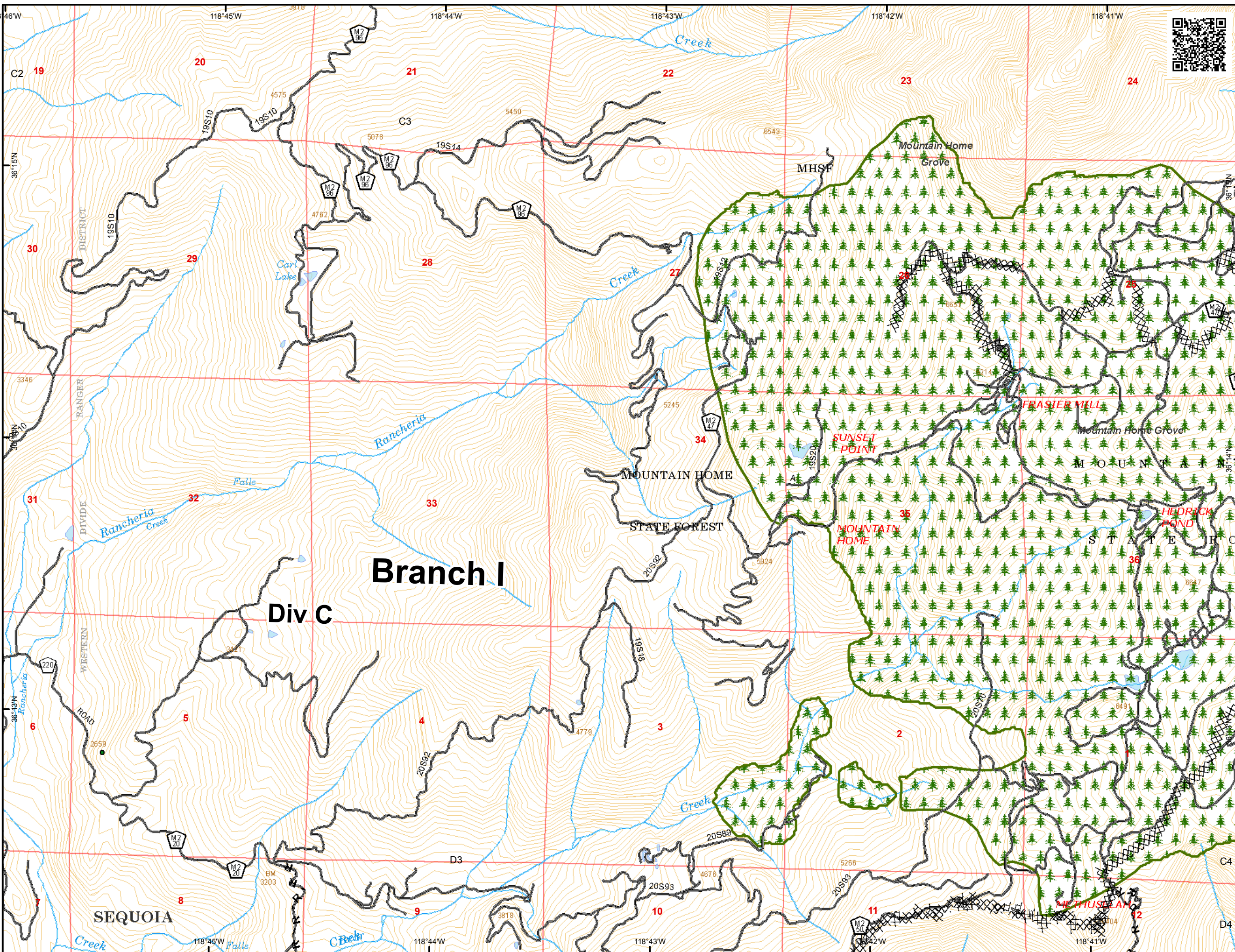
- R - R - Road as Completed Line
- XXXXX Completed Dozer Line
- Trail

N





Miles

0 0.5

Current As Of:
 9/9/2017 3:11:10 PM

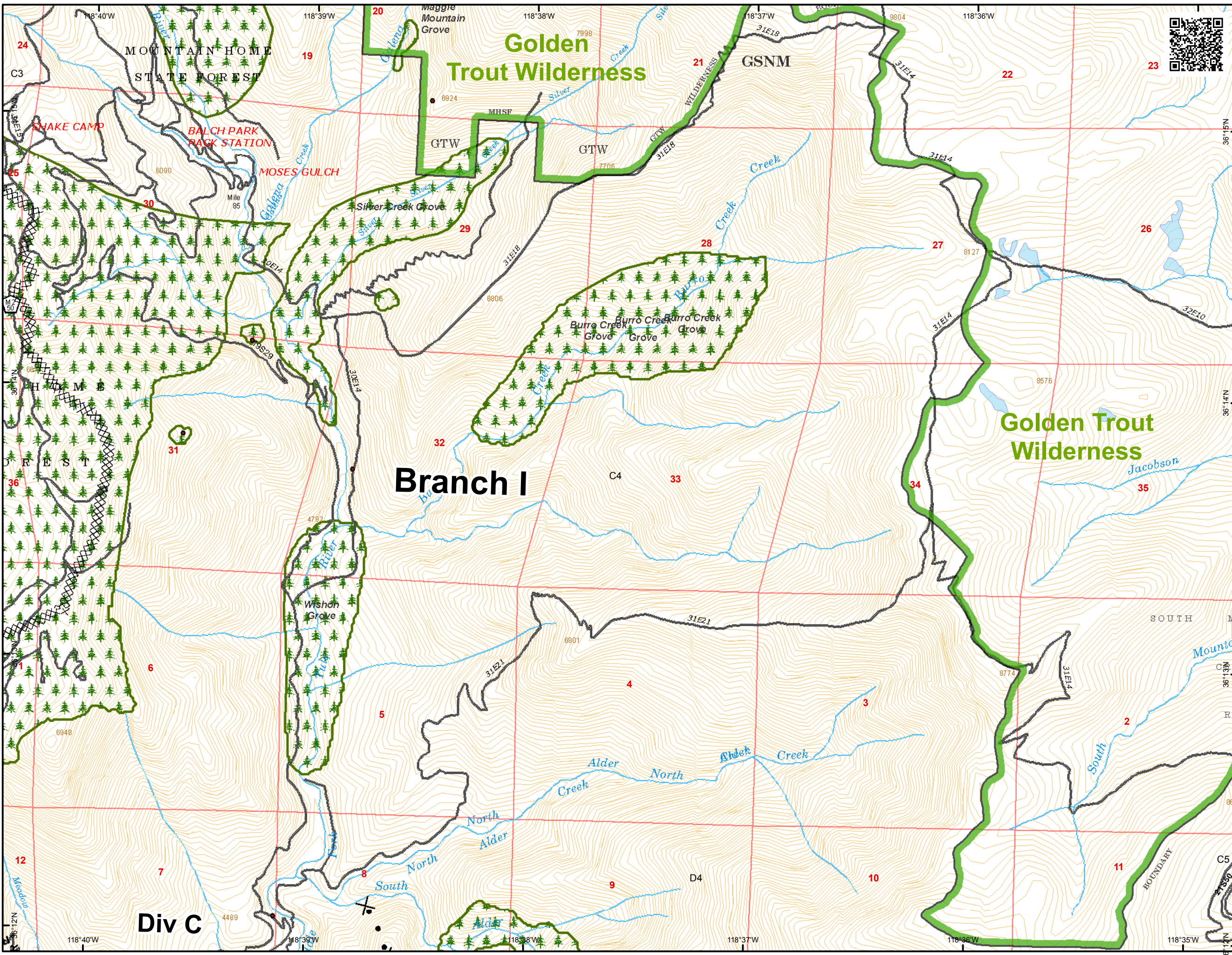


C2	C3	C4	C5
D2	D3	D4	D5
E2	E3	E4	E5
F2	F3	F4	F5
G2	G3	G4	G5

-  Wilderness
- R - R- Road as Completed Line
-  Completed Dozer Line
-  Proposed Dozer Line
-  Trail

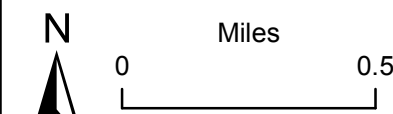


Current As Of:
 9/9/2017 3:11:10 PM

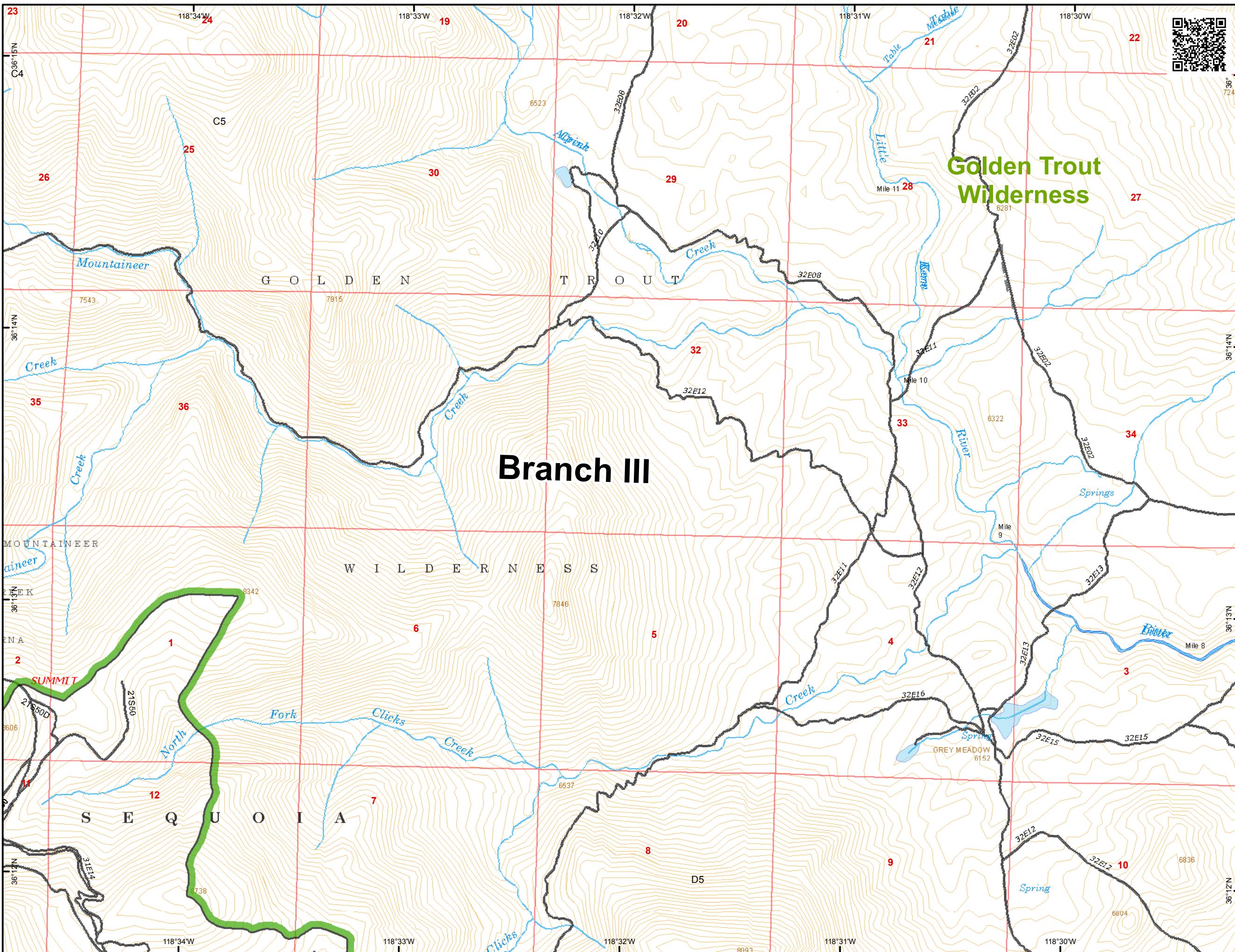


C2	C3	C4	C5
D2	D3	D4	D5
E2	E3	E4	E5
F2	F3	F4	F5
G2	G3	G4	G5

-  Wilderness
-  Trail



Current As Of:
 9/9/2017 3:11:10 PM

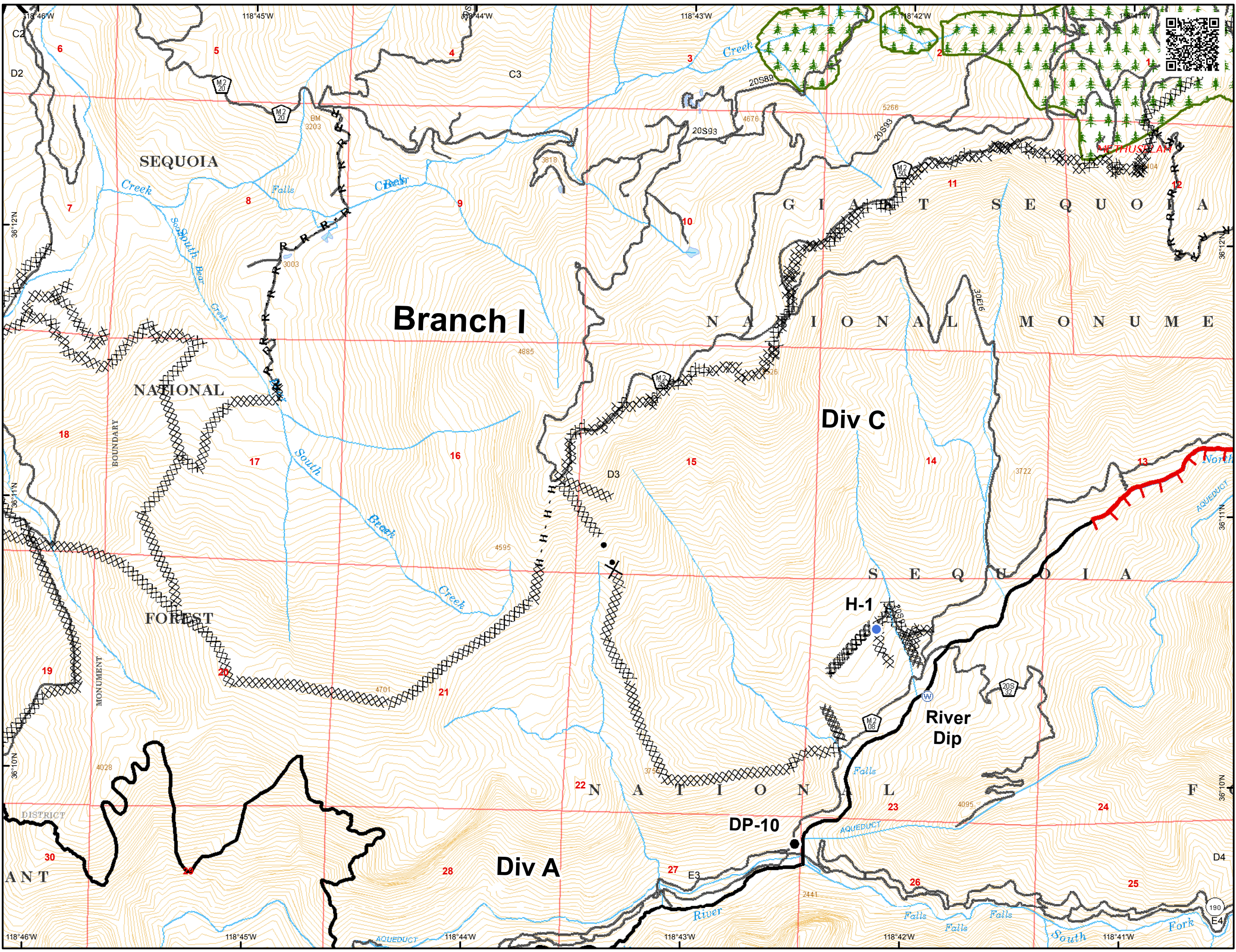


C2	C3	C4	C5
D2	D3	D4	D5
E2	E3	E4	E5
F2	F3	F4	F5
G2	G3	G4	G5













- Drop Point
- Helispot
- ⊕ Water Source
- ⎵ Division Break
- ┌ Uncontrolled Fire Edge
- Completed Line
- R - R - Road as Completed Line
- XXXXX Completed Dozer Line
- H - H - Hand Line
- ⊗ Proposed Dozer Line
- - - Trail






0 Miles 0.5

Current As Of:
9/9/2017 3:11:10 PM




C2	C3	C4	C5
D2	D3	D4	D5
E2	E3	E4	E5
F2	F3	F4	F5
G2	G3	G4	G5


-  Wilderness
-  Drop Point
-  Helispot
-  Water Source
-  Branch Break
-  Uncontrolled Fire Edge
-  Completed Line
-  R - R - Road as Completed Line
-  Completed Dozer Line
-  H - H - Hand Line
-  Proposed Dozer Line
-  Trail

N

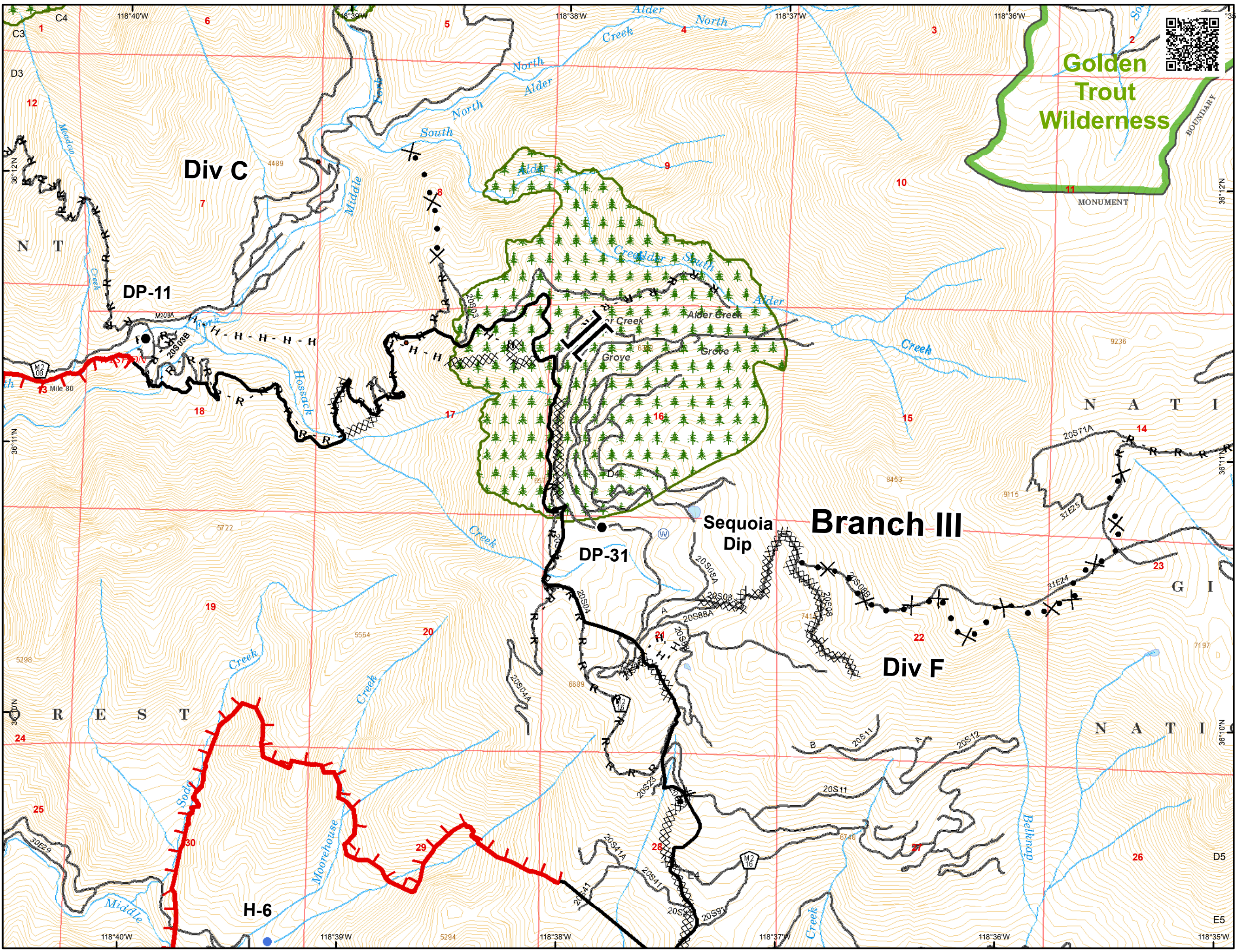


Miles







0 0.5




Current As Of:
 9/9/2017 3:11:10 PM




C2	C3	C4	C5
D2	D3	D4	D5
E2	E3	E4	E5
F2	F3	F4	F5
G2	G3	G4	G5

-  Wilderness
- R - R - Road as Completed Line
-  Proposed Dozer Line
-  Trail




N

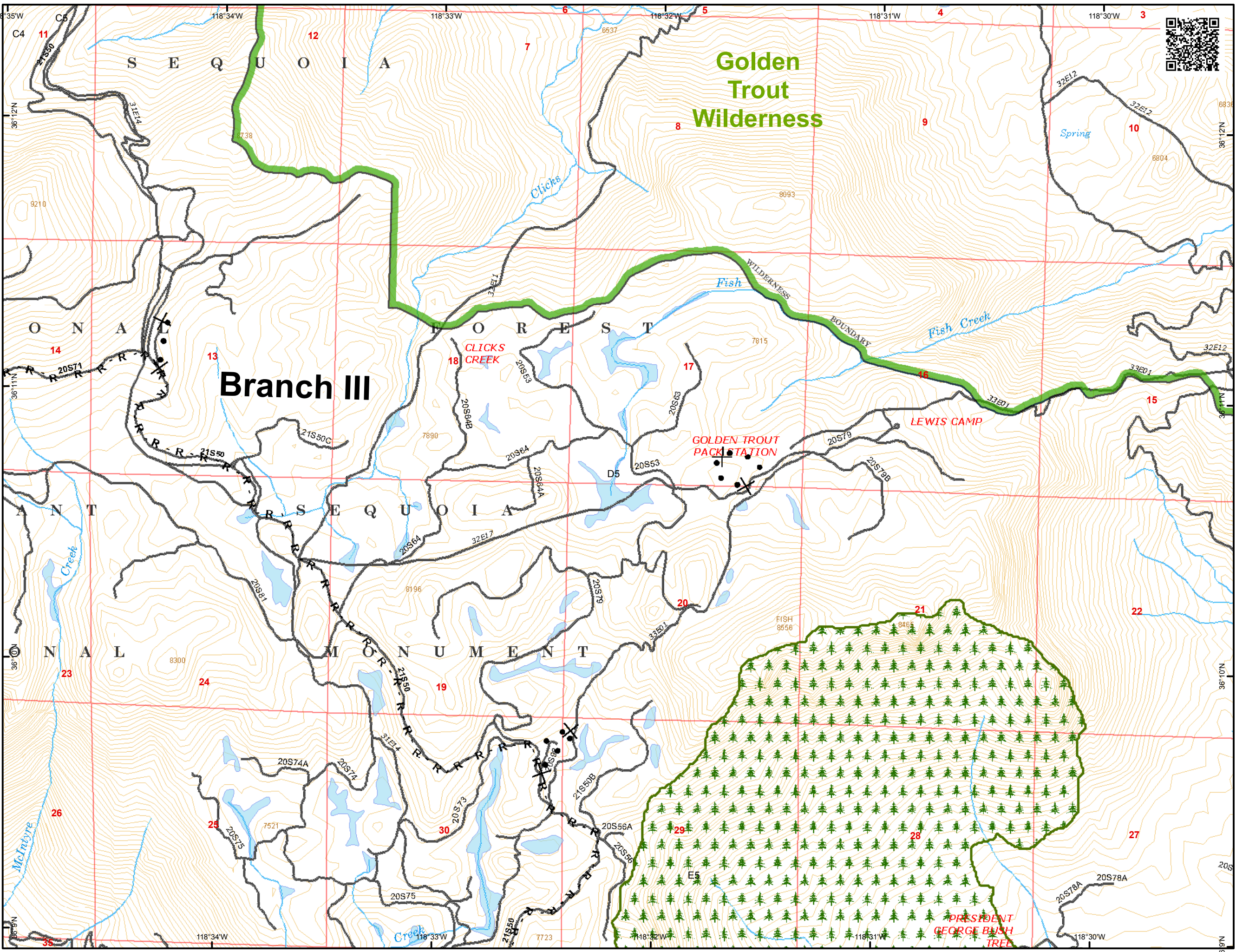


Miles



0 0.5

Current As Of:
9/9/2017 3:11:10 PM



C2	C3	C4	C5
D2	D3	D4	D5
E2	E3	E4	E5
F2	F3	F4	F5
G2	G3	G4	G5

- Drop Point
- ⊕ Helibase
- 🛢 Retardant/Mud Pit
- ⊕ Water Source
- || Branch Break
- Completed Line
- R - R - Road as Completed Line
- XXXXX Completed Dozer Line
- ⊗ Proposed Dozer Line

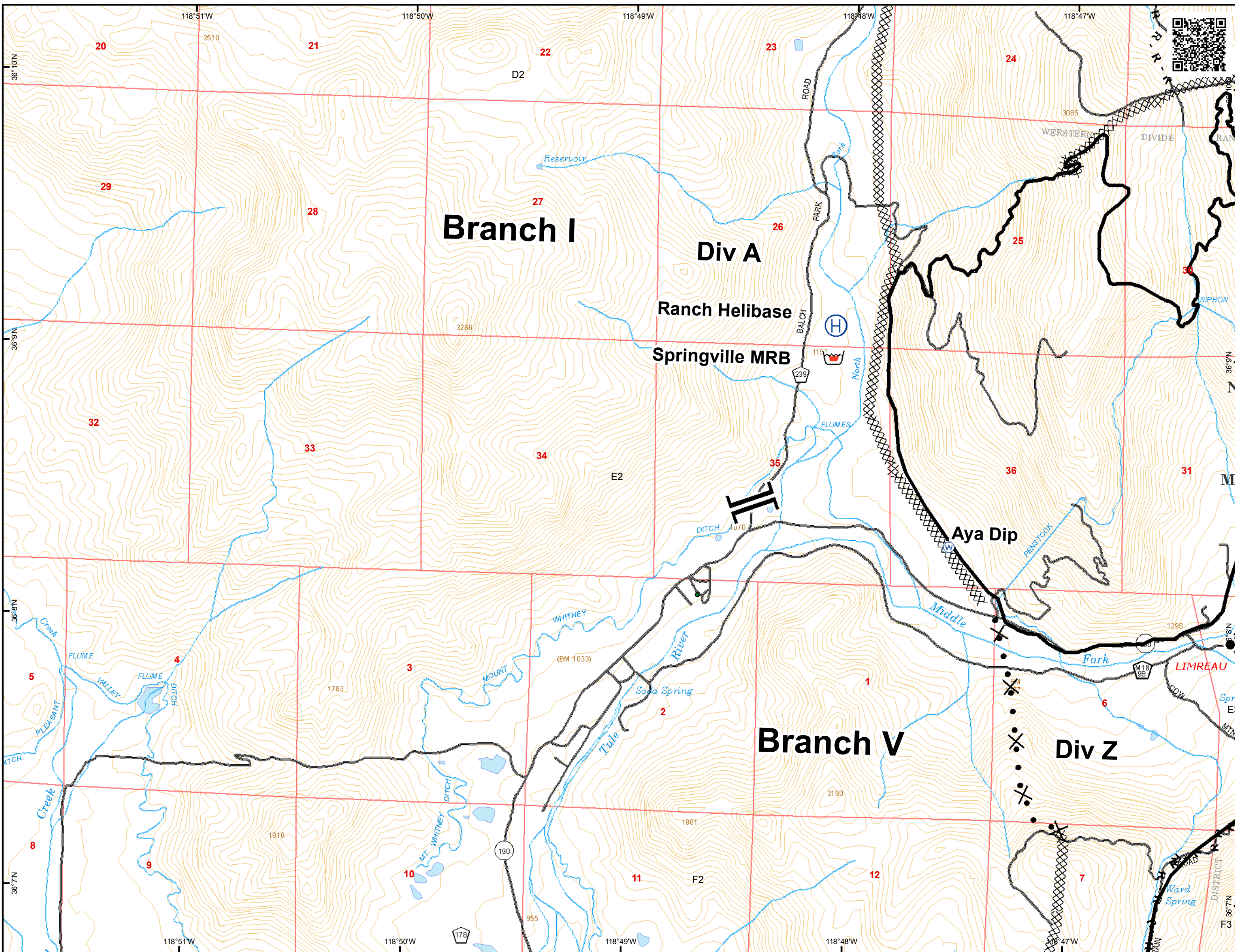


N


Miles

0 0.5

Current As Of:
9/9/2017 3:11:10 PM



C2	C3	C4	C5
D2	D3	D4	D5
E2	E3	E4	E5
F2	F3	F4	F5
G2	G3	G4	G5

- Drop Point
- Completed Line
- R - R- Road as Completed Line
- XXXXX Completed Dozer Line
- H - H- Hand Line
- - - Trail
-  BIA Tule River

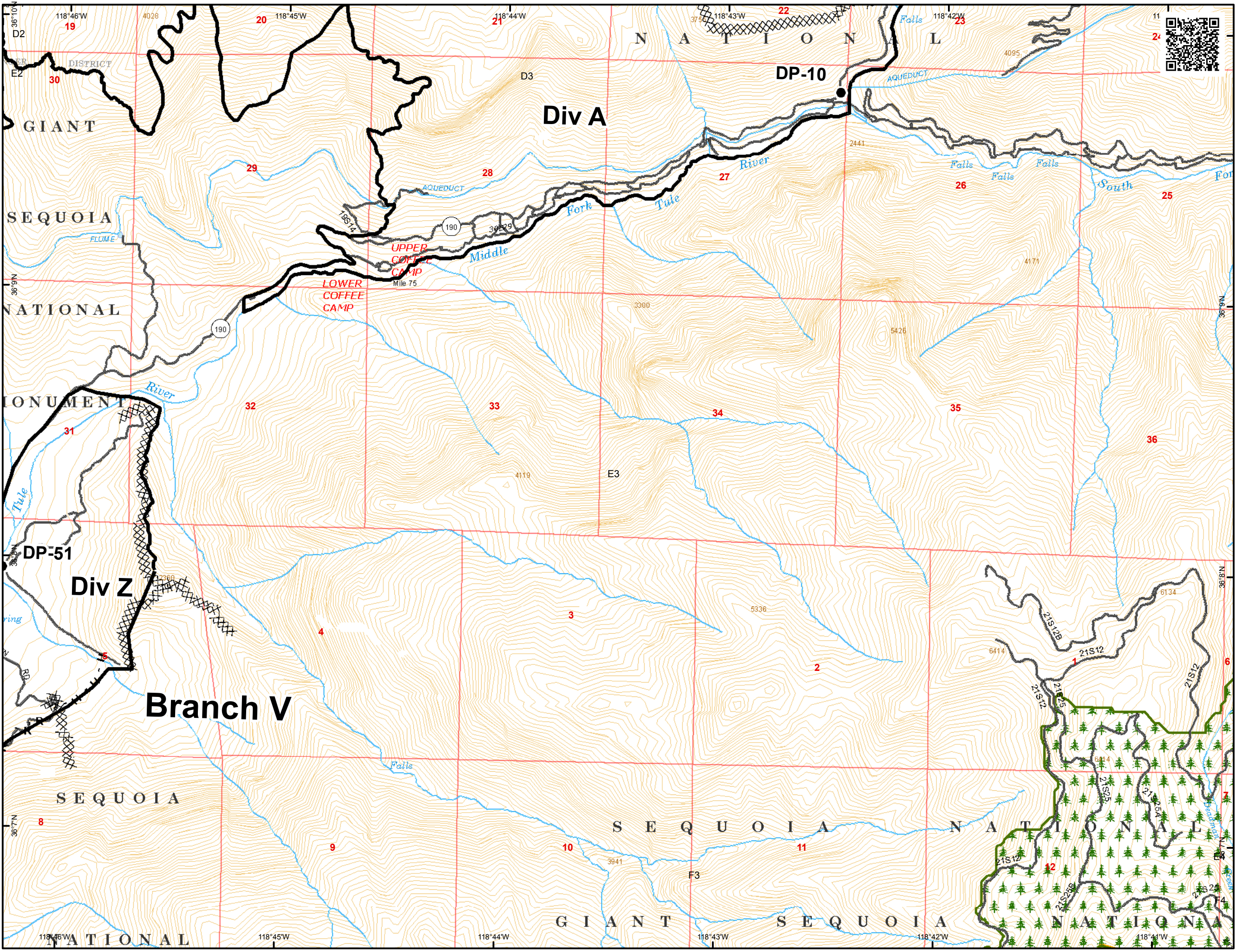






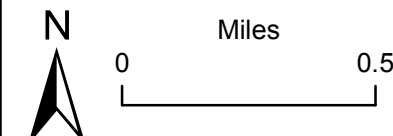
N
 Miles
 0 ————— 0.5

Current As Of:
 9/9/2017 3:11:10 PM

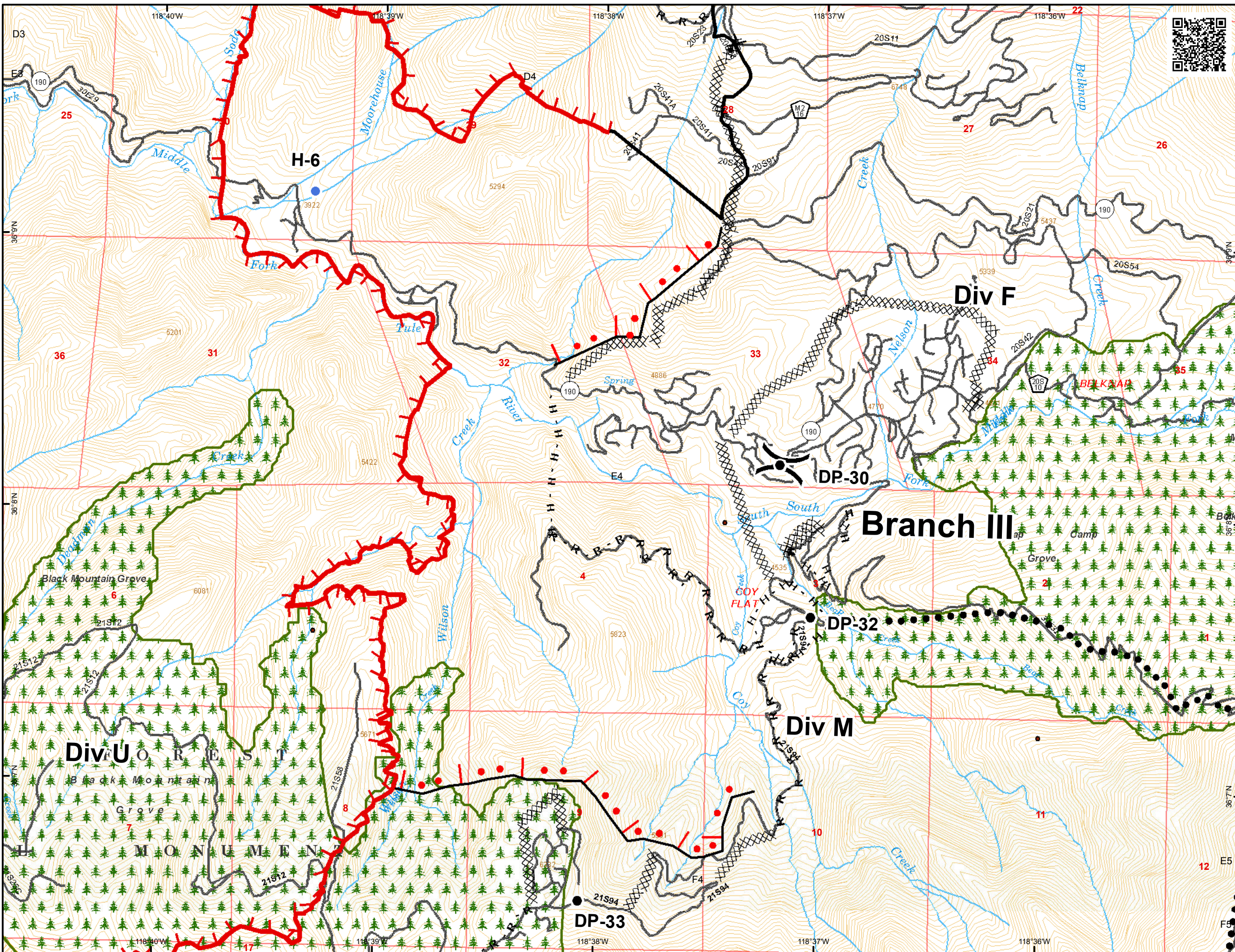


C2	C3	C4	C5
D2	D3	D4	D5
E2	E3	E4	E5
F2	F3	F4	F5
G2	G3	G4	G5

- Drop Point
- Helispot
- ⎓ Division Break
- └● Active Burnout
- └ Uncontrolled Fire Edge
- Completed Line
- R - R- Road as Completed Line
- XXXXX Completed Dozer Line
- H - H- Hand Line
- ⊗ Proposed Dozer Line
- Planned Secondary Line
- Trail
- ▨ BIA Tule River



Current As Of:
 9/9/2017 3:11:10 PM

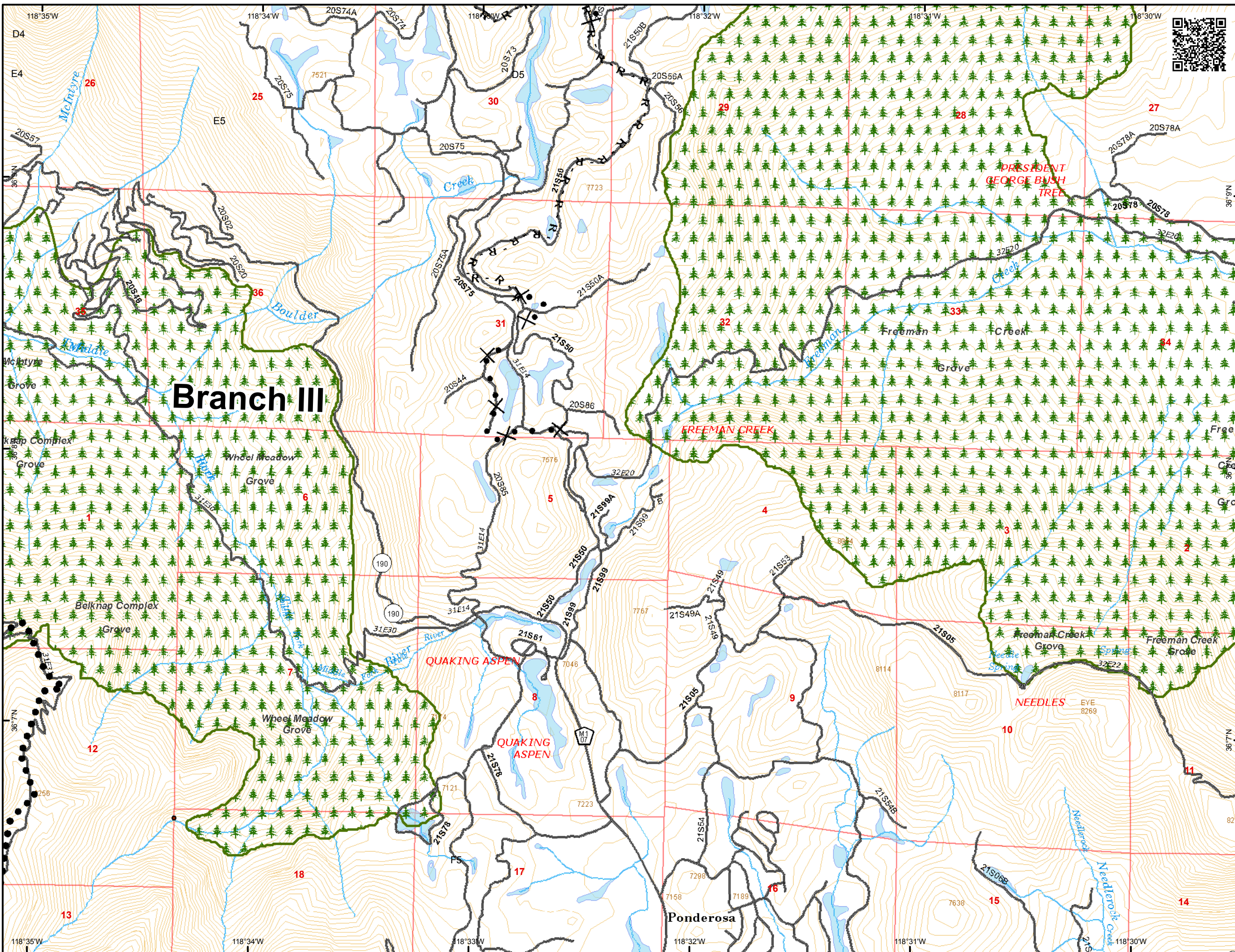


C2	C3	C4	C5
D2	D3	D4	D5
E2	E3	E4	E5
F2	F3	F4	F5
G2	G3	G4	G5

- R - R - Road as Completed Line
- ✕ • Proposed Dozer Line
- • Planned Secondary Line
- - - Trail



Current As Of:
 9/9/2017 3:11:10 PM

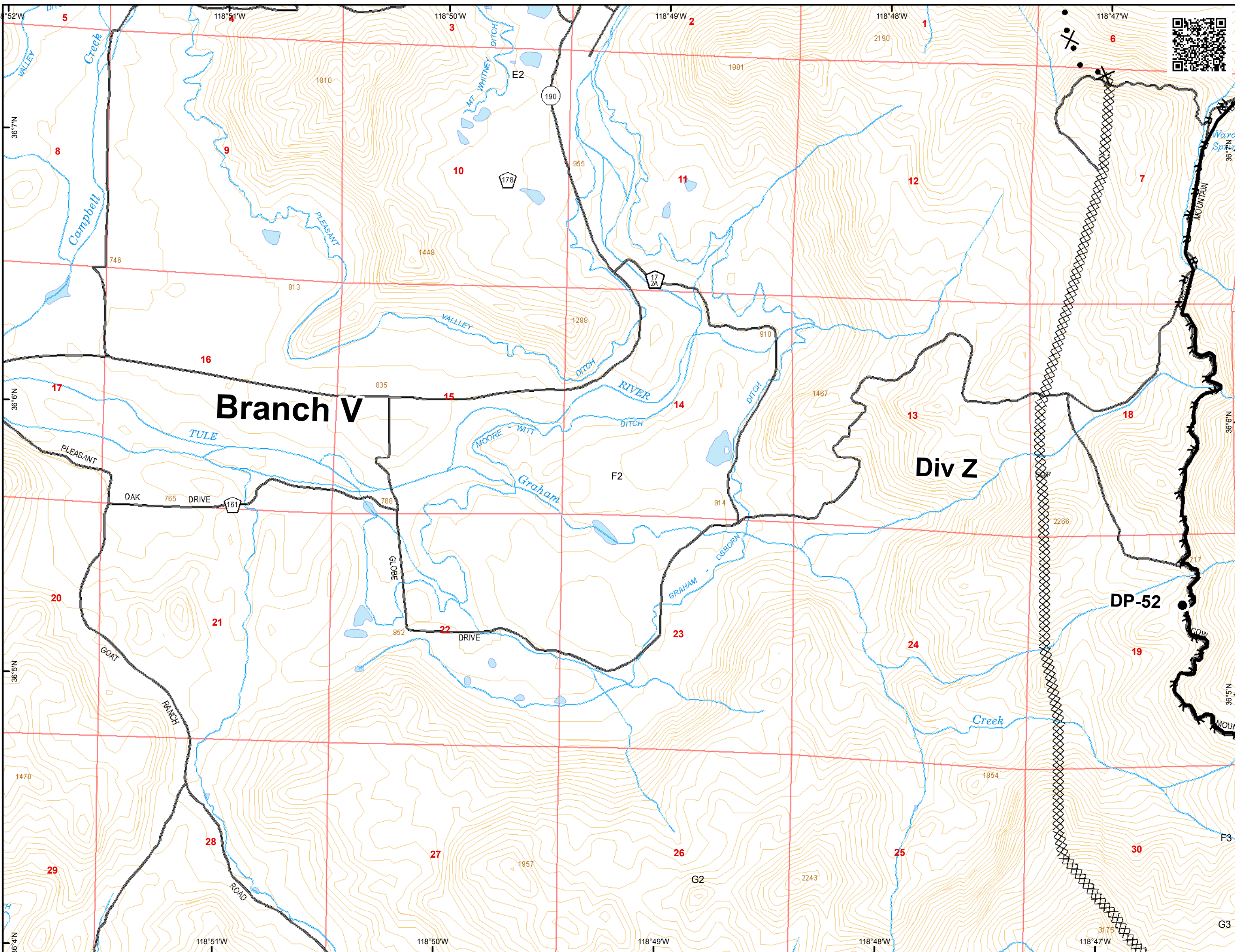


C2	C3	C4	C5
D2	D3	D4	D5
E2	E3	E4	E5
F2	F3	F4	F5
G2	G3	G4	G5

- Drop Point
- Completed Line
- R - R- Road as Completed Line
- XXXXX Completed Dozer Line
- ⊗ Proposed Dozer Line



Current As Of:
 9/9/2017 3:11:10 PM

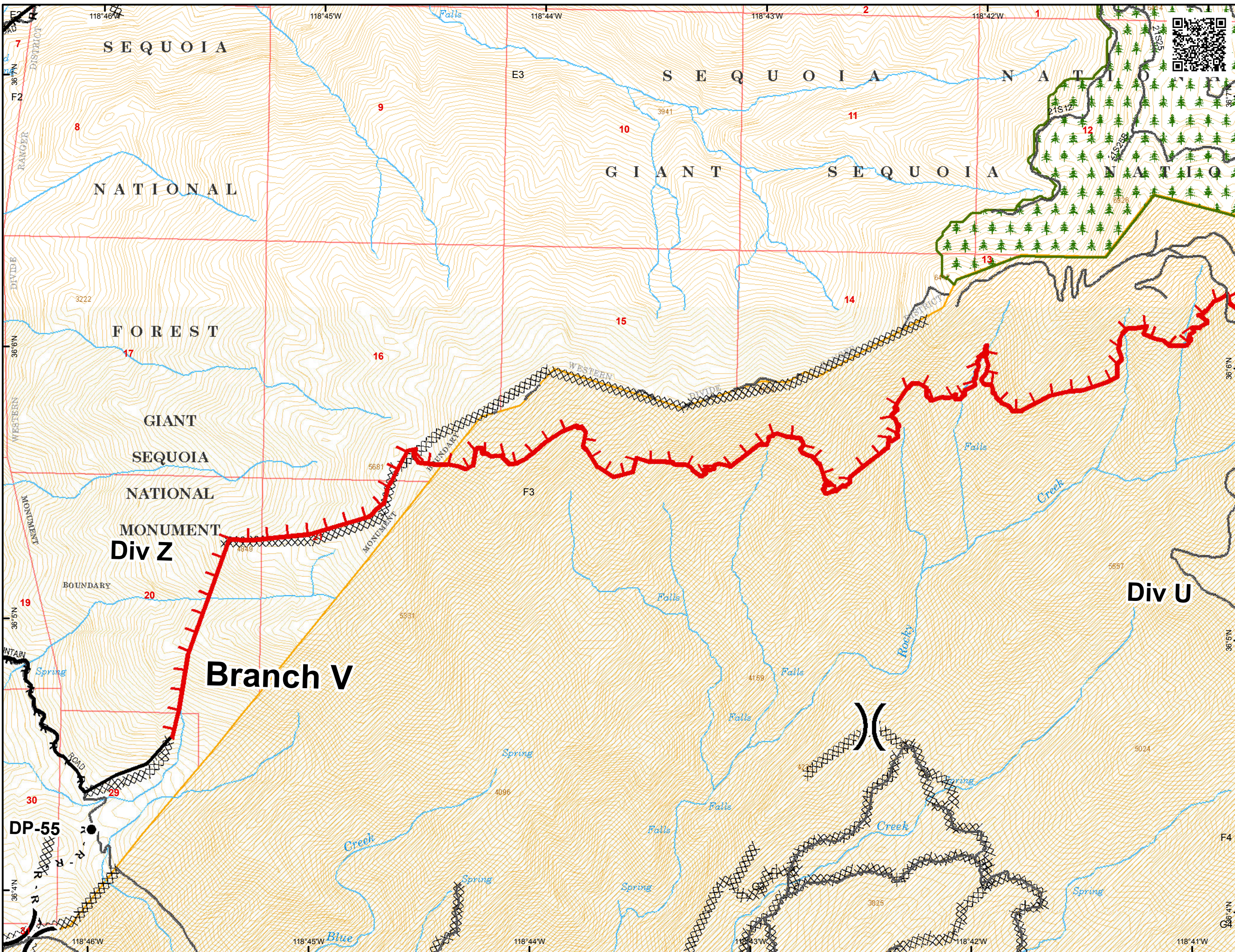


C2	C3	C4	C5
D2	D3	D4	D5
E2	E3	E4	E5
F2	F3	F4	F5
G2	G3	G4	G5

- Drop Point
- ⌋ Division Break
- └─ Uncontrolled Fire Edge
- Completed Line
- R - R - Road as Completed Line
- XXXXX Completed Dozer Line
- ▨ BIA Tule River




Current As Of:
 9/9/2017 3:11:10 PM



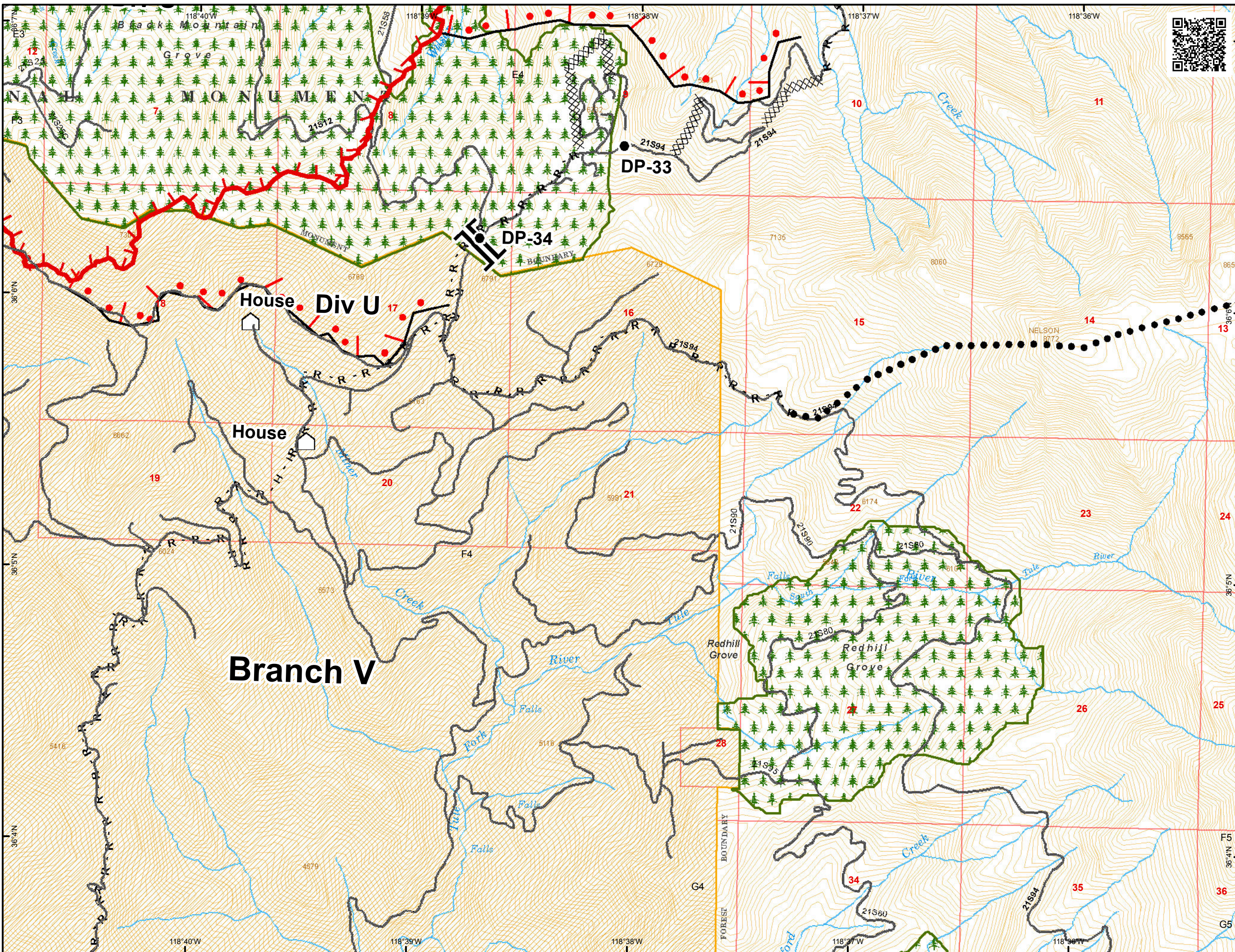


C2	C3	C4	C5
D2	D3	D4	D5
E2	E3	E4	E5
F2	F3	F4	F5
G2	G3	G4	G5





- Drop Point
- Home
- Branch Break
- Active Burnout
- Uncontrolled Fire Edge
- Road as Completed Line
- Completed Dozer Line
- Hand Line
- Planned Secondary Line
- BIA Tule River

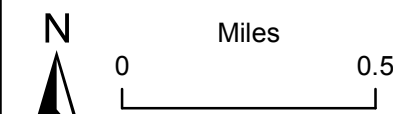


Current As Of:
 9/9/2017 3:11:10 PM

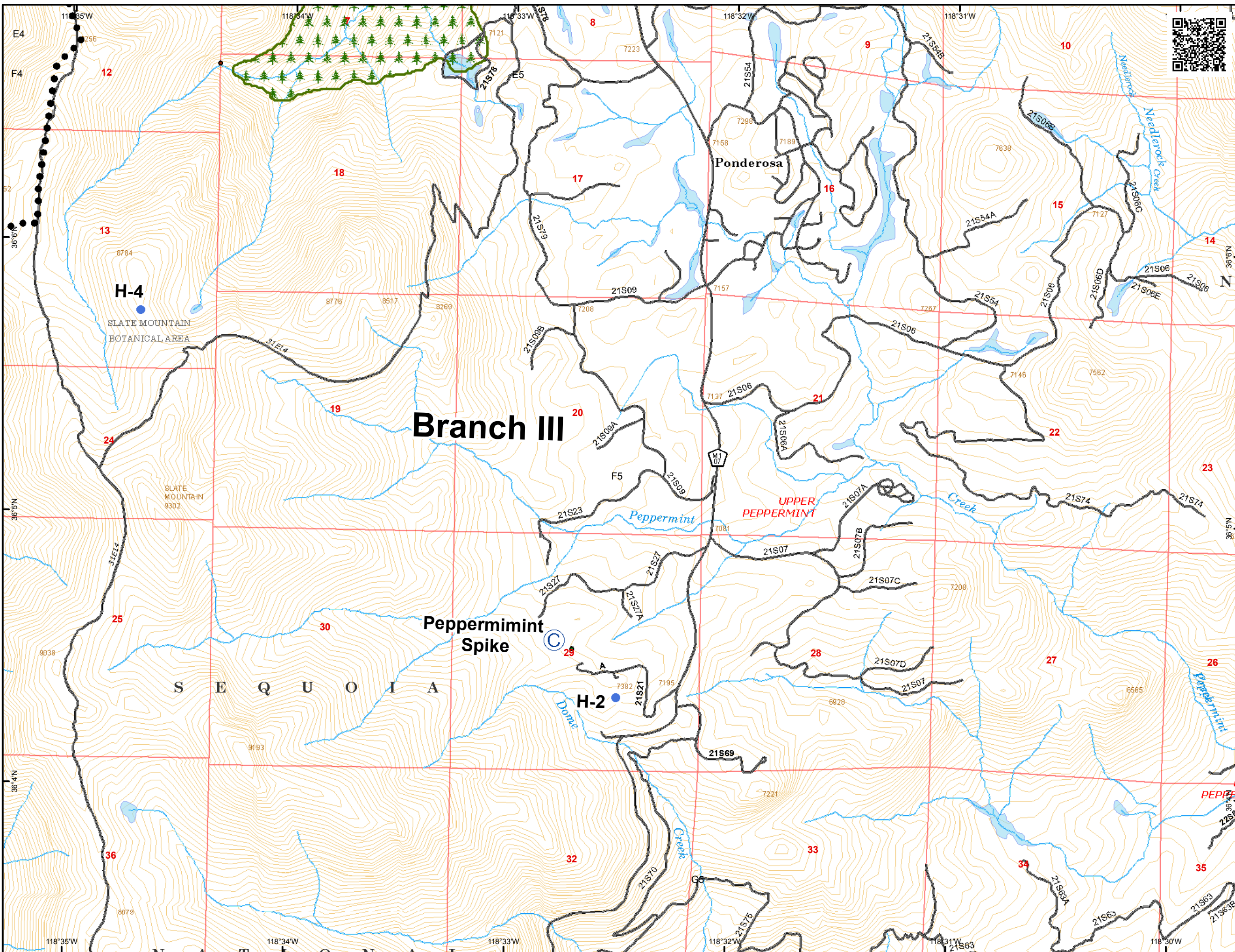


C2	C3	C4	C5
D2	D3	D4	D5
E2	E3	E4	E5
F2	F3	F4	F5
G2	G3	G4	G5

-  Camp
-  Helispot
-  Planned Secondary Line
-  Trail



Current As Of:
 9/9/2017 3:11:10 PM

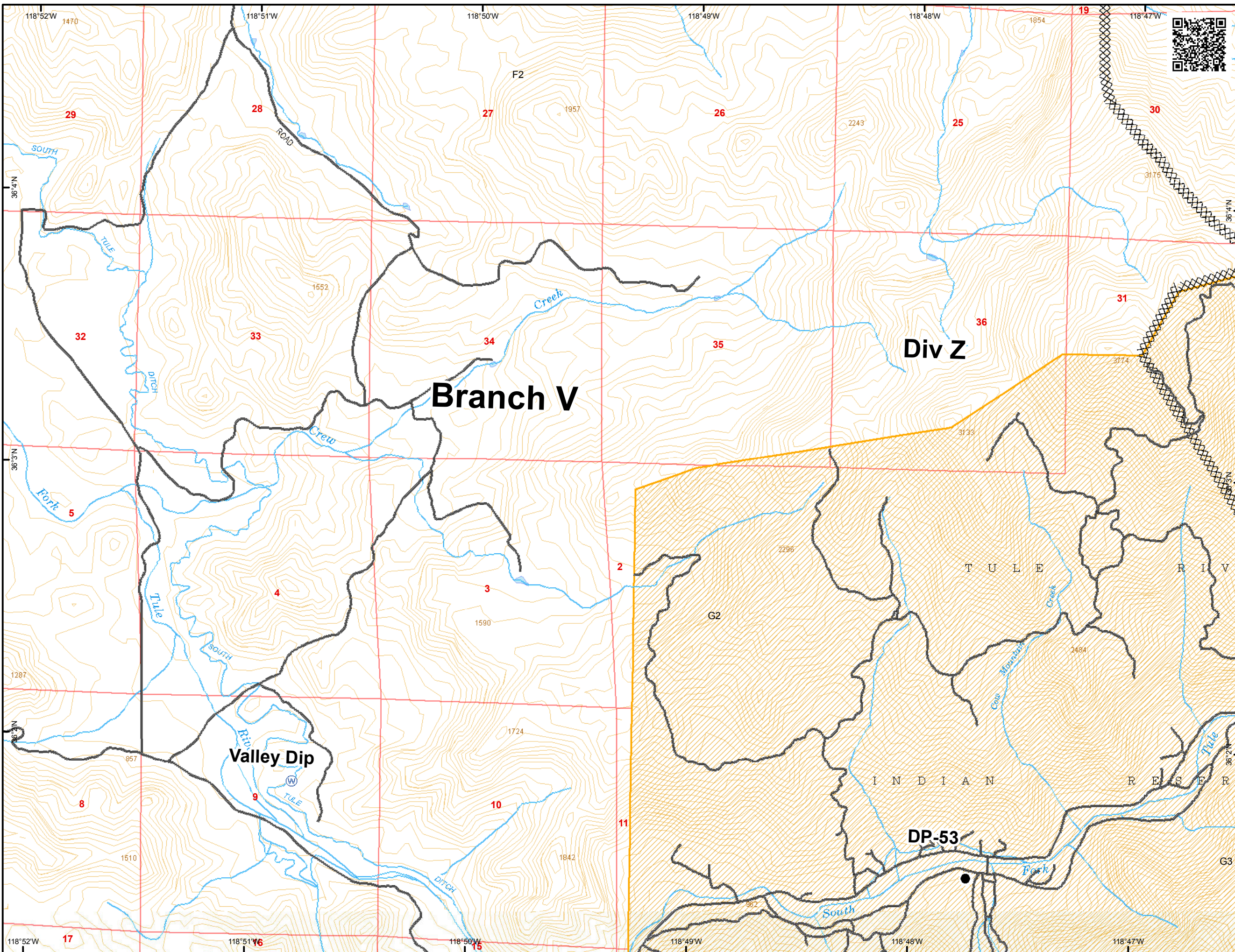


C2	C3	C4	C5
D2	D3	D4	D5
E2	E3	E4	E5
F2	F3	F4	F5
G2	G3	G4	G5

- Drop Point
- Ⓜ Water Source
- XXXXX Completed Dozer Line
- ▨ BIA Tule River



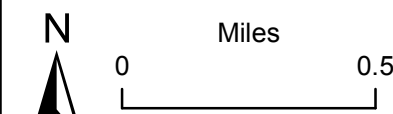
Current As Of:
 9/9/2017 3:11:10 PM





C2	C3	C4	C5
D2	D3	D4	D5
E2	E3	E4	E5
F2	F3	F4	F5
G2	G3	G4	G5

- Drop Point
- ⊕ Water Source
- ⌋ Division Break
- Completed Line
- R - R - Road as Completed Line
- ⊗⊗⊗⊗ Completed Dozer Line
- H - H - Hand Line
- ▨ BIA Tule River



Current As Of:
 9/9/2017 3:11:10 PM



C2	C3	C4	C5
D2	D3	D4	D5
E2	E3	E4	E5
F2	F3	F4	F5
G2	G3	G4	G5

R - R - Road as Completed Line

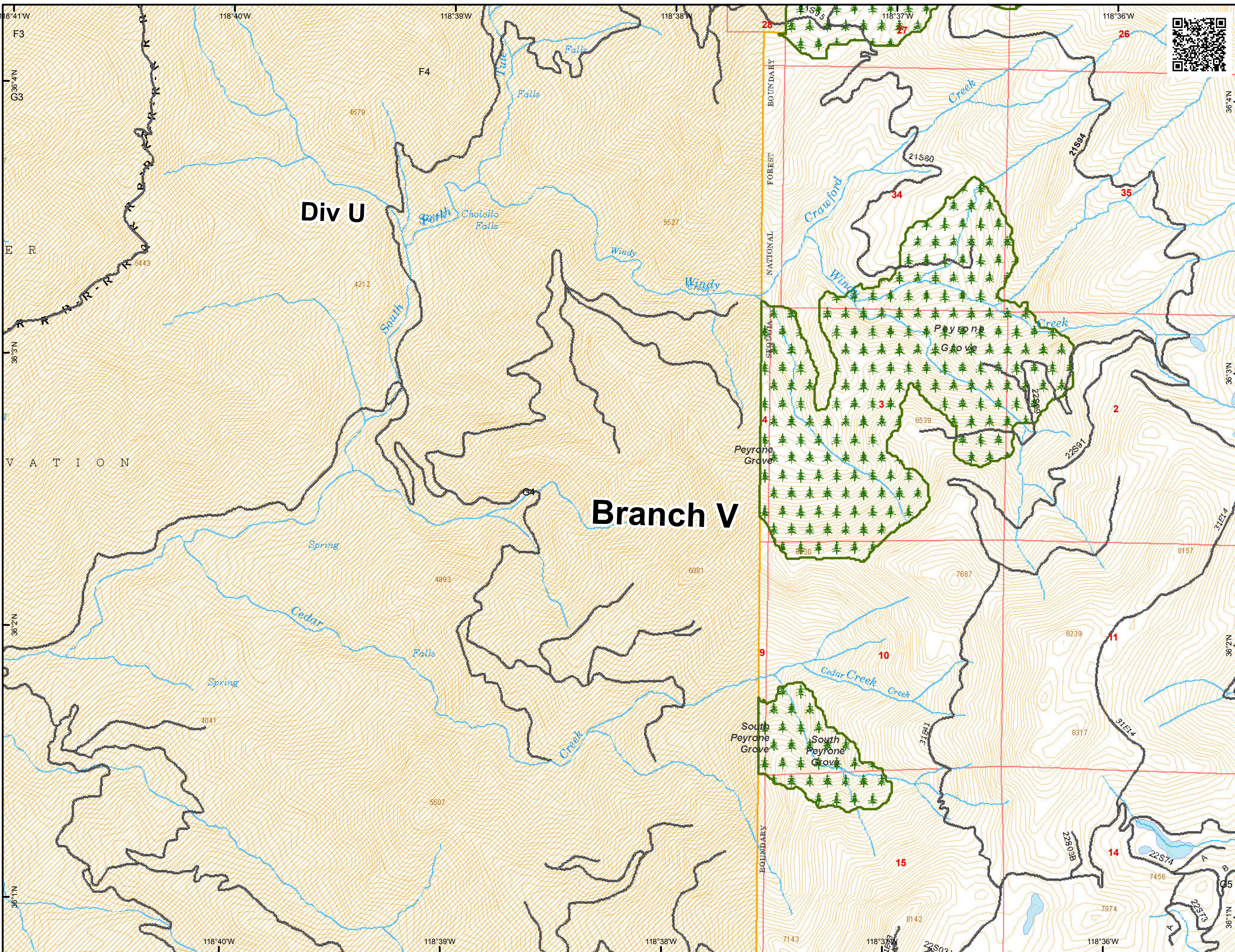
--- Trail

 BIA Tule River



Miles
 0 0.5

Current As Of:
 9/9/2017 3:11:10 PM



C2	C3	C4	C5
D2	D3	D4	D5
E2	E3	E4	E5
F2	F3	F4	F5
G2	G3	G4	G5

--- Trail



Miles
 0 0.5

Current As Of:
 9/9/2017 3:11:10 PM

