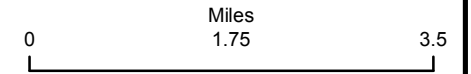


**IAP Night Shift  
Pier Incident  
CA-SQF-002385  
September 10, 2017**

**Index Page**

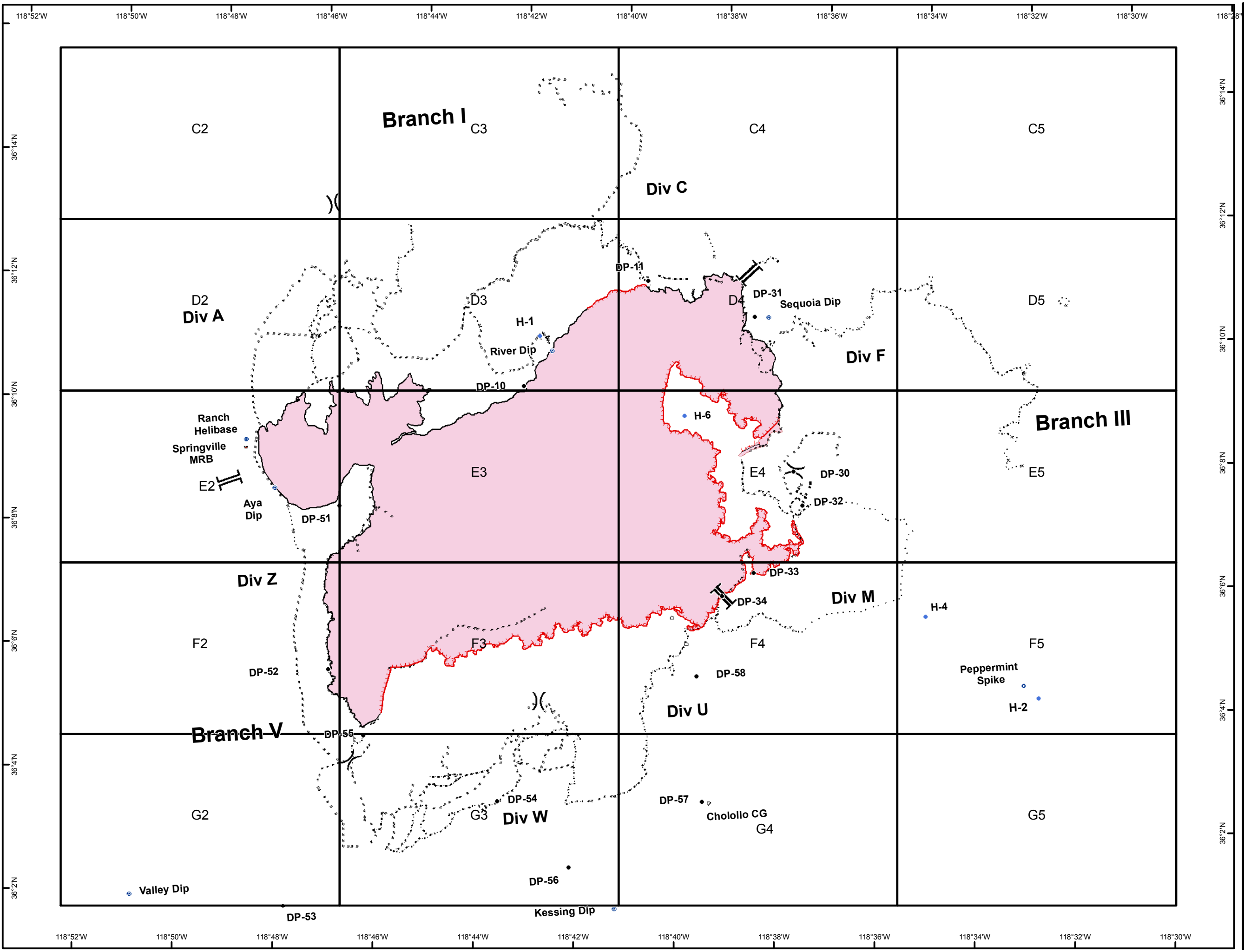
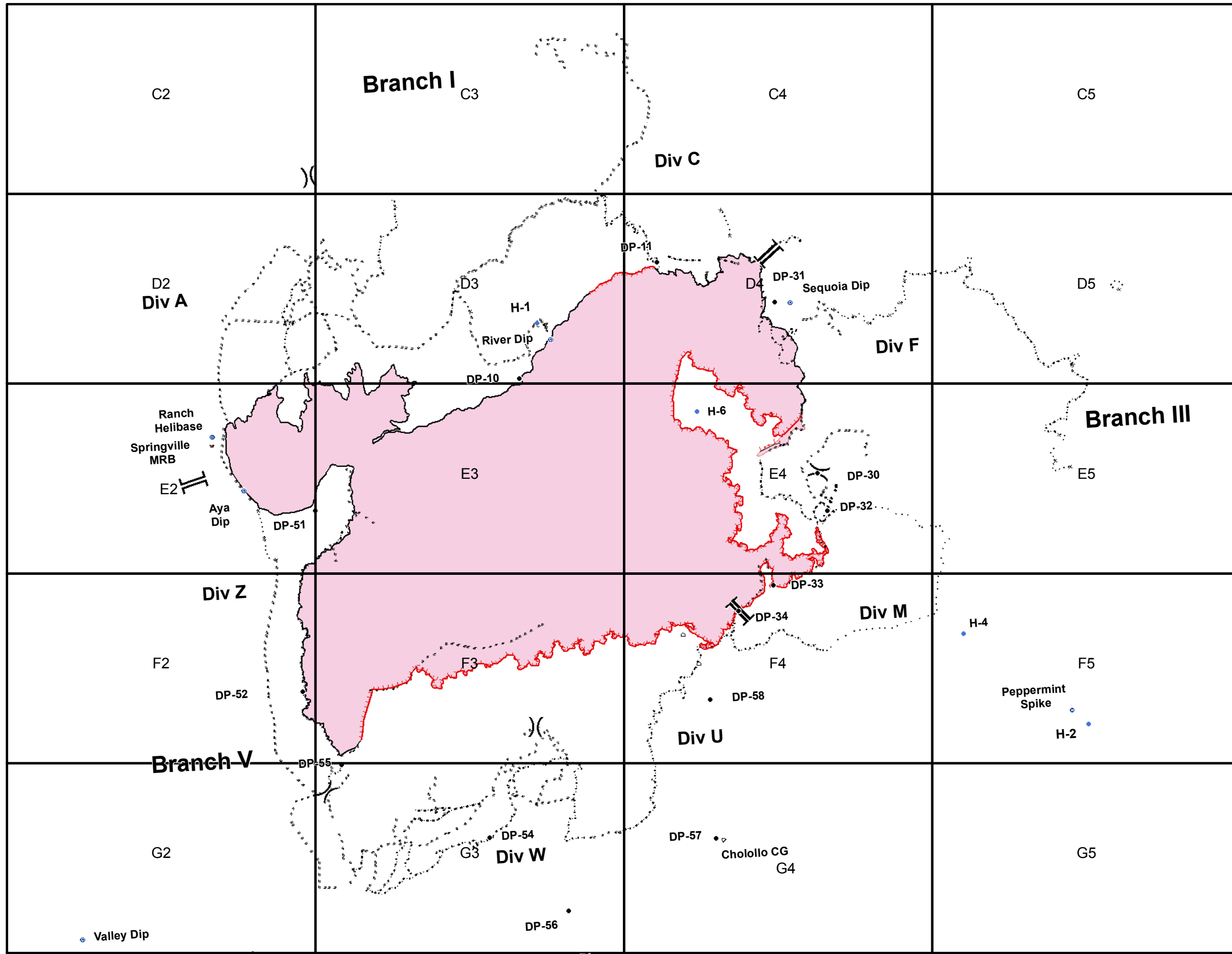


- Camp
- Drop Point
- Helibase
- Helispot
- Retardant/Mud Pit
- Water Source
- Home
- Division Break
- Branch Break
- Active Burnout
- Uncontrolled Fire Edge
- Completed Line
- Road as Completed Line
- Completed Dozer Line
- Hand Line
- Proposed Dozer Line
- Planned Secondary Line
- Wildfire Daily Fire Perimeter




NAD83

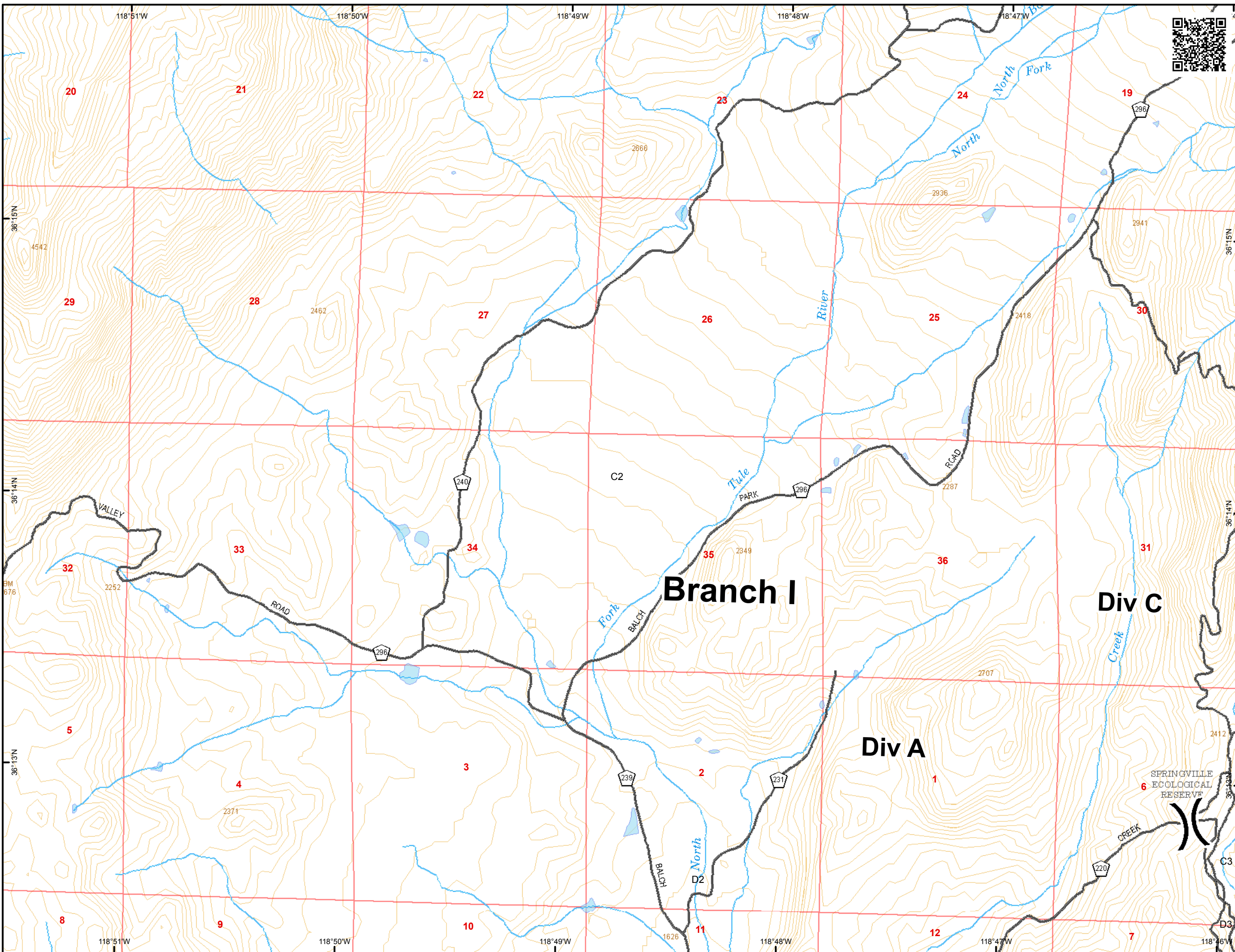
Current As Of:  
9/10/2017 1:50:48 PM



<b>C2</b>	C3	C4	C5
D2	D3	D4	D5
E2	E3	E4	E5
F2	F3	F4	F5
G2	G3	G4	G5

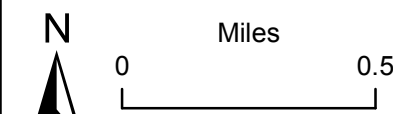


Current As Of:  
 9/10/2017 2:20:27 PM

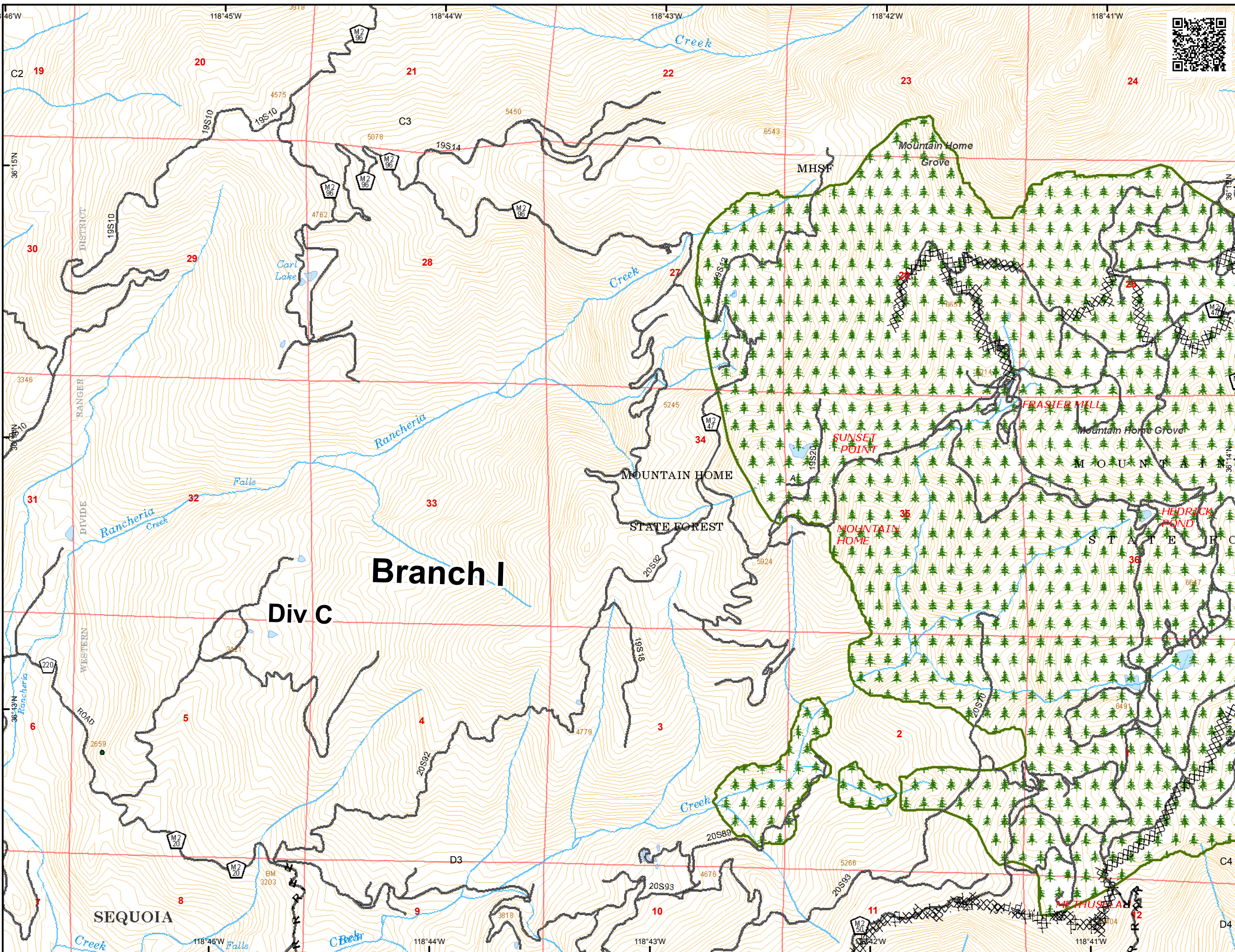


C2	C3	C4	C5
D2	D3	D4	D5
E2	E3	E4	E5
F2	F3	F4	F5
G2	G3	G4	G5





- R - R - Road as Completed Line
- XXXXX Completed Dozer Line
- Trail





Current As Of:  
 9/10/2017 2:20:27 PM



C2	C3	<b>C4</b>	C5
D2	D3	D4	D5
E2	E3	E4	E5
F2	F3	F4	F5
G2	G3	G4	G5

-  Wilderness
- R - R- Road as Completed Line
-  Completed Dozer Line
-  Proposed Dozer Line
-  Trail

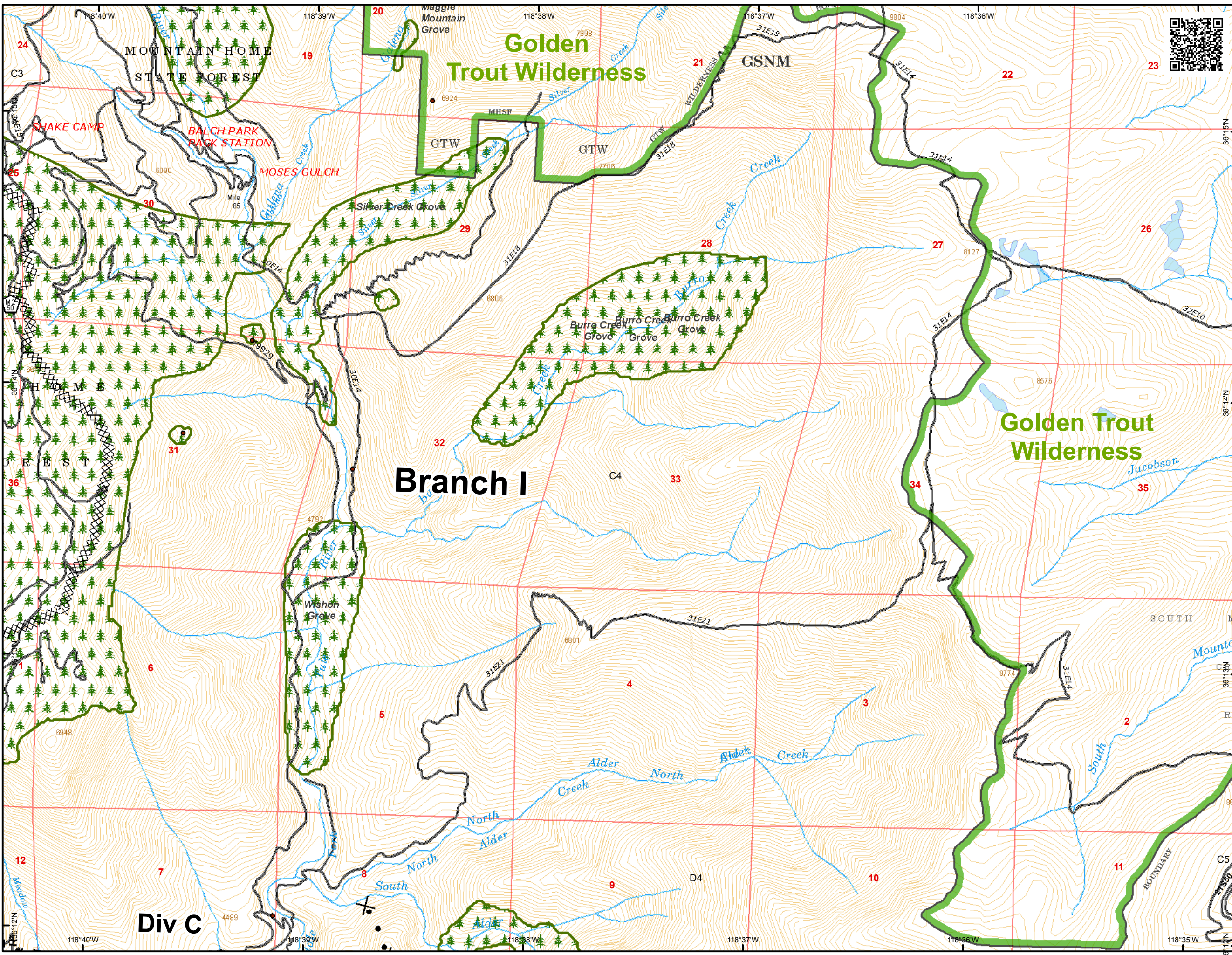




Miles

0 0.5

Current As Of:  
9/10/2017 2:20:27 PM

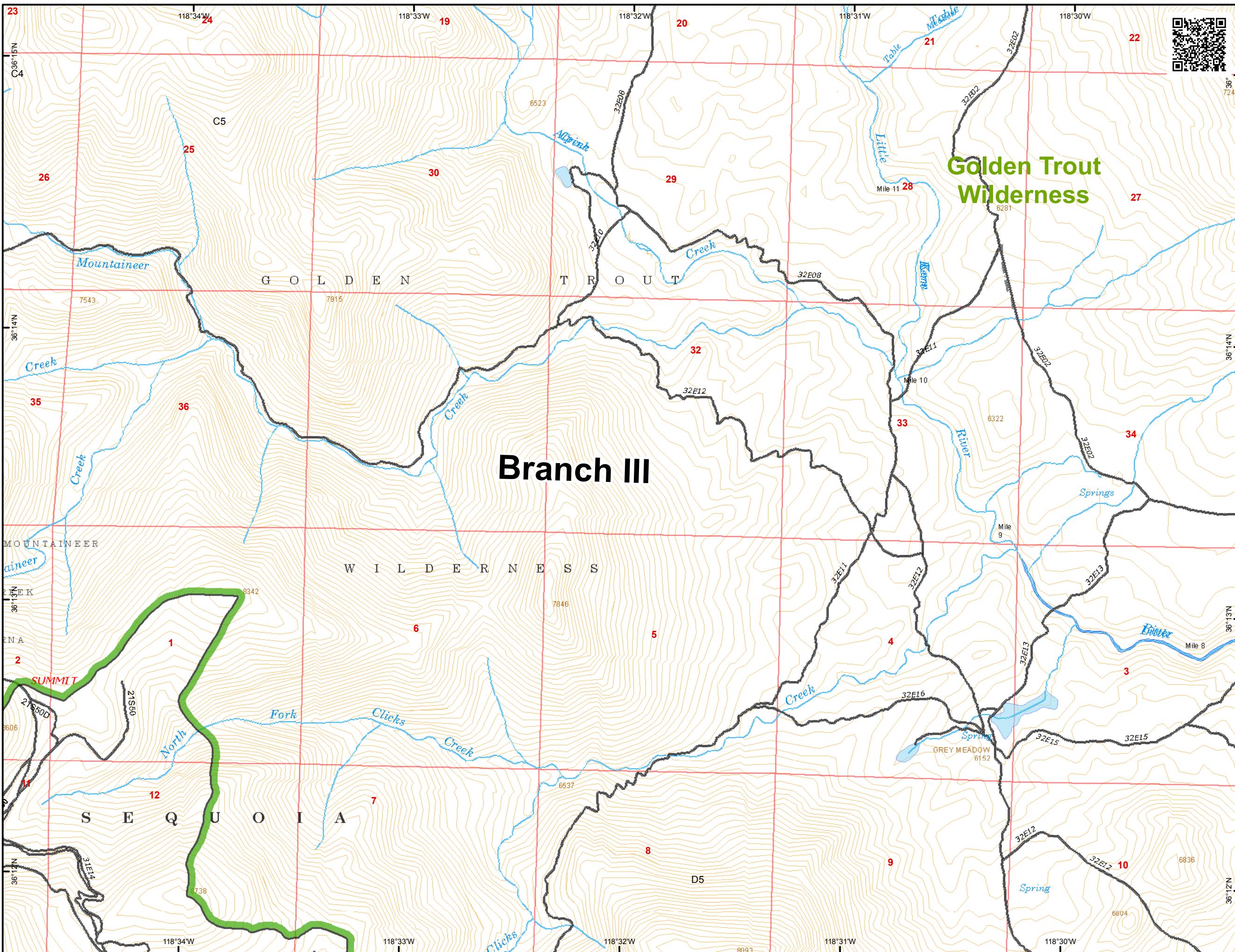


C2	C3	C4	<b>C5</b>
D2	D3	D4	D5
E2	E3	E4	E5
F2	F3	F4	F5
G2	G3	G4	G5

-  Wilderness
-  Trail



Current As Of:  
 9/10/2017 2:20:27 PM




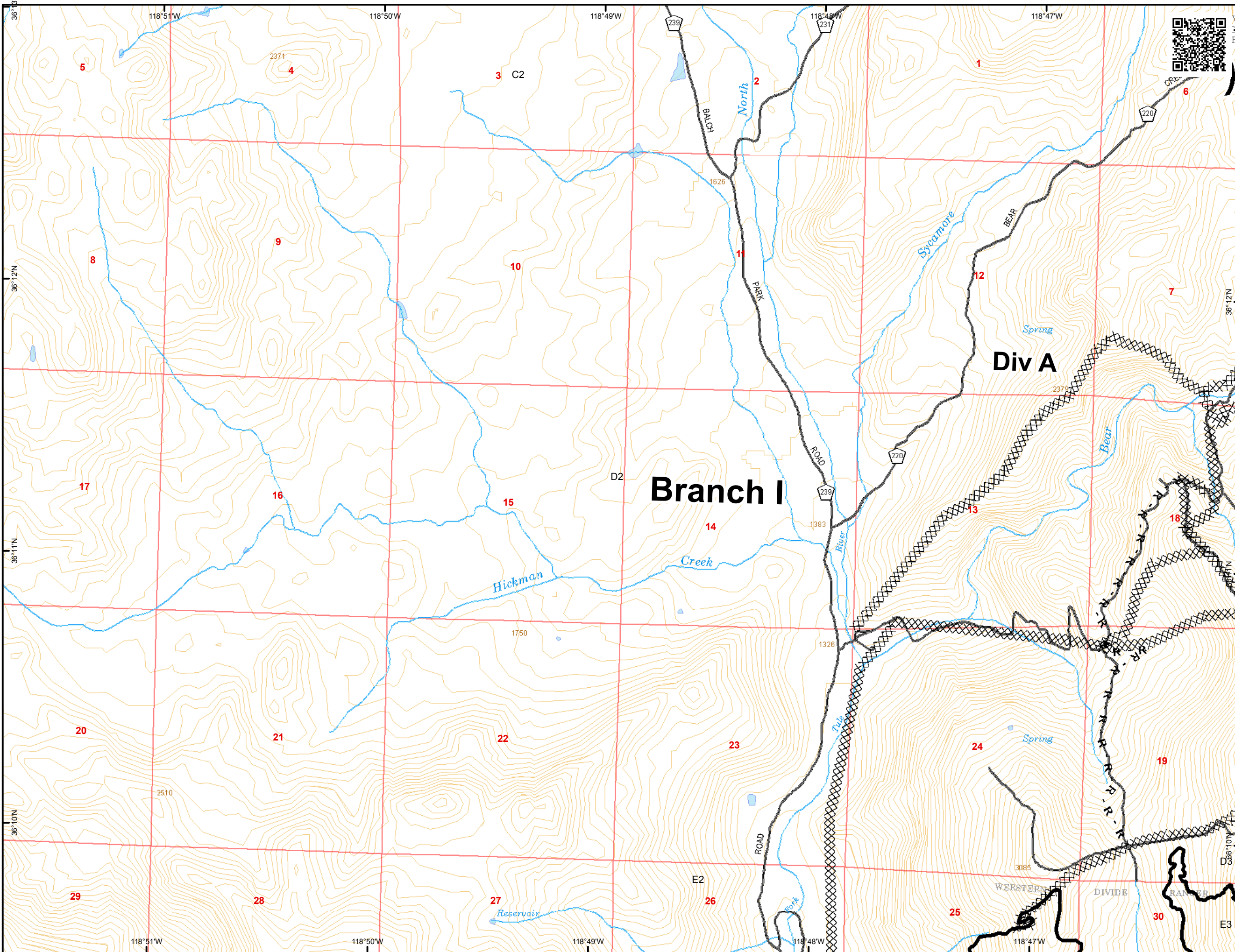
C2	C3	C4	C5
D2	D3	D4	D5
E2	E3	E4	E5
F2	F3	F4	F5
G2	G3	G4	G5

 Division Break

 Completed Line

R - R - Road as Completed Line

 Completed Dozer Line



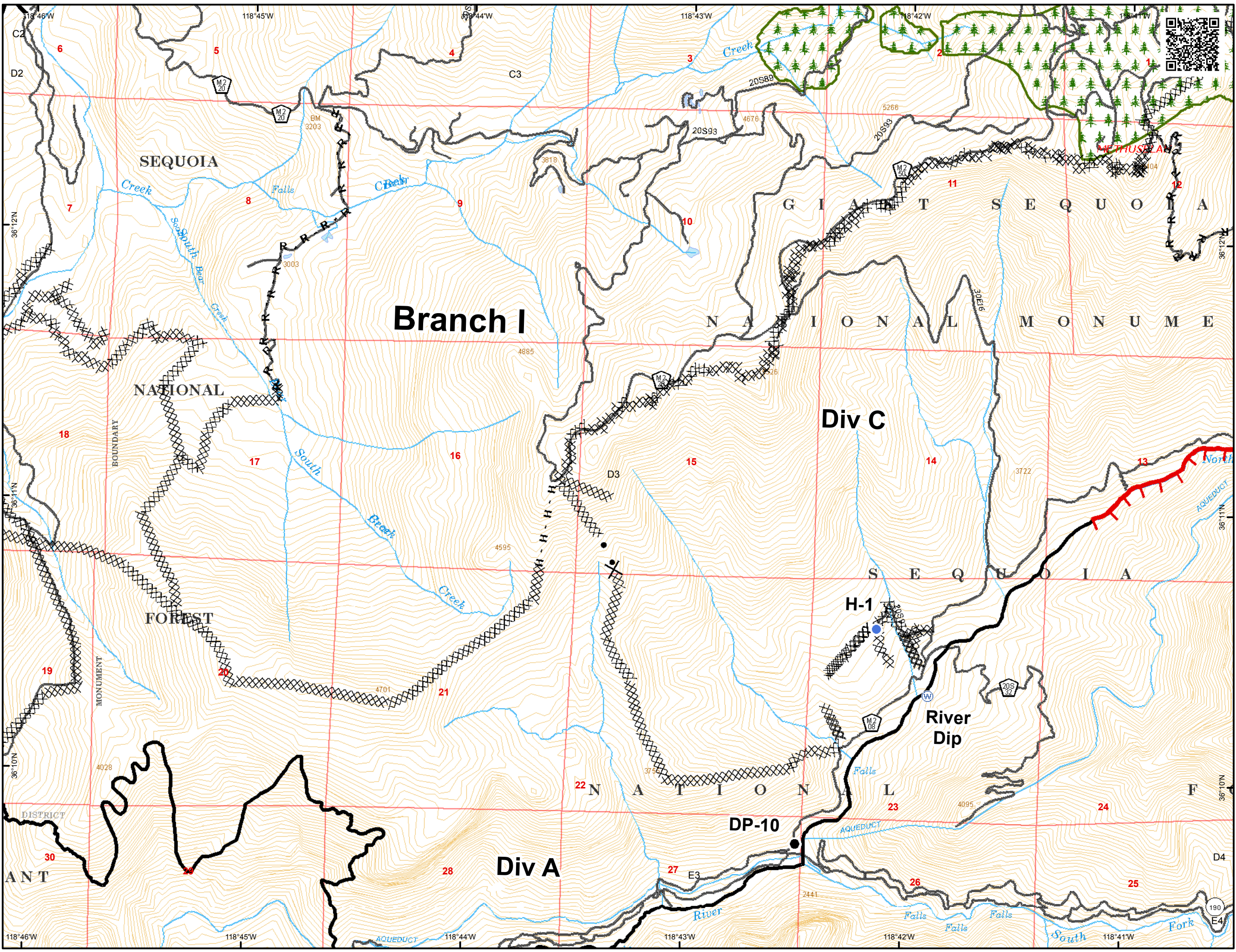
Current As Of:  
 9/10/2017 2:20:27 PM

C2	C3	C4	C5
D2	D3	D4	D5
E2	E3	E4	E5
F2	F3	F4	F5
G2	G3	G4	G5













- Drop Point
- Helispot
- ⊕ Water Source
- ⎓ Division Break
- ┌ Uncontrolled Fire Edge
- Completed Line
- R - R - Road as Completed Line
- XXXXX Completed Dozer Line
- H - H - Hand Line
- ⊗ Proposed Dozer Line
- - - Trail







Current As Of:  
 9/10/2017 2:20:27 PM




C2	C3	C4	C5
D2	D3	D4	D5
E2	E3	E4	E5
F2	F3	F4	F5
G2	G3	G4	G5


-  Wilderness
-  Drop Point
-  Helispot
-  Water Source
-  Branch Break
-  Uncontrolled Fire Edge
-  Completed Line
-  R - R - Road as Completed Line
-  Completed Dozer Line
-  H - H - Hand Line
-  Proposed Dozer Line
-  Trail


N

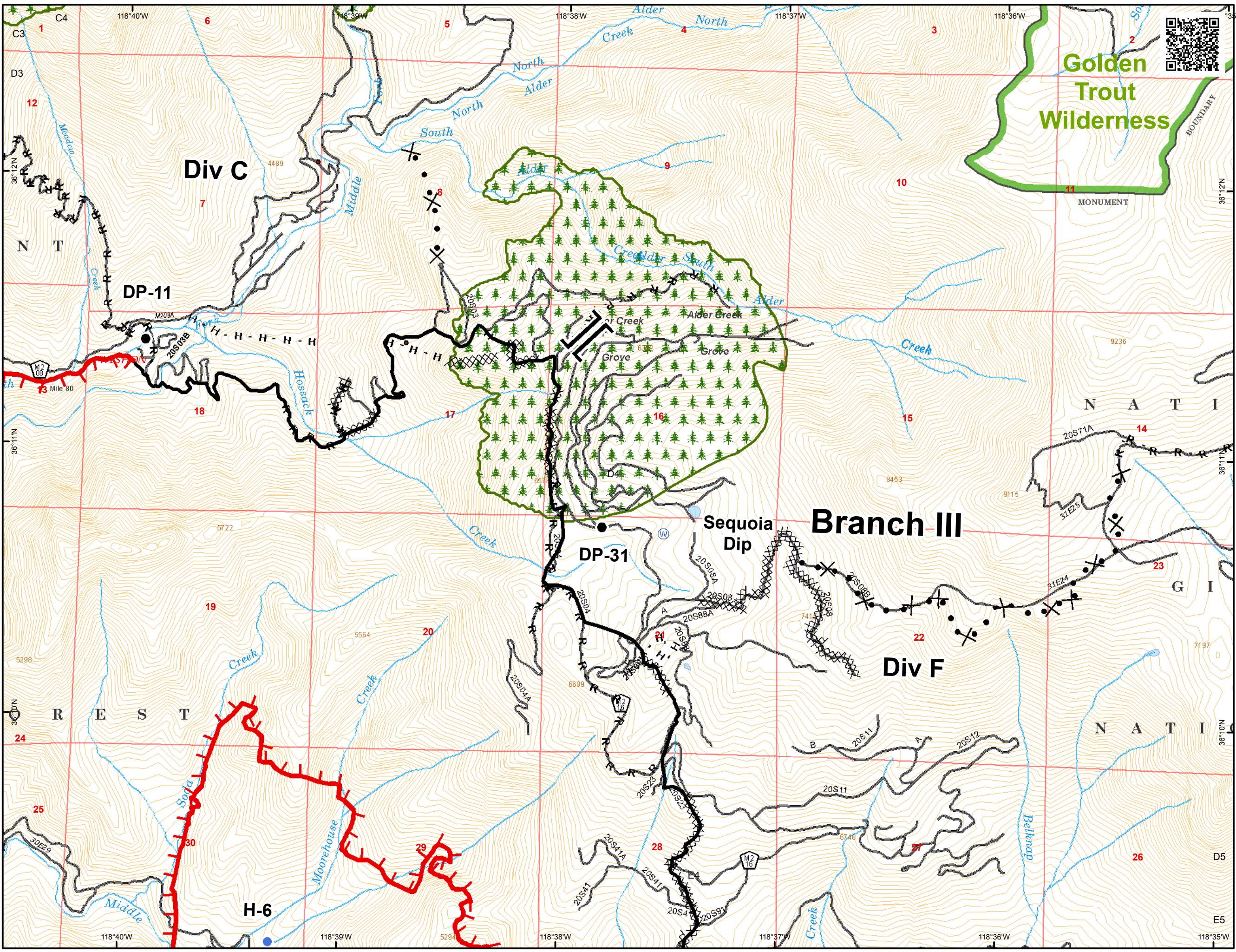


Miles






0 0.5

Current As Of:  
9/10/2017 2:20:27 PM






C2	C3	C4	C5
D2	D3	D4	<b>D5</b>
E2	E3	E4	E5
F2	F3	F4	F5
G2	G3	G4	G5

-  Wilderness
- R - R - Road as Completed Line
-  Proposed Dozer Line
-  Trail




N

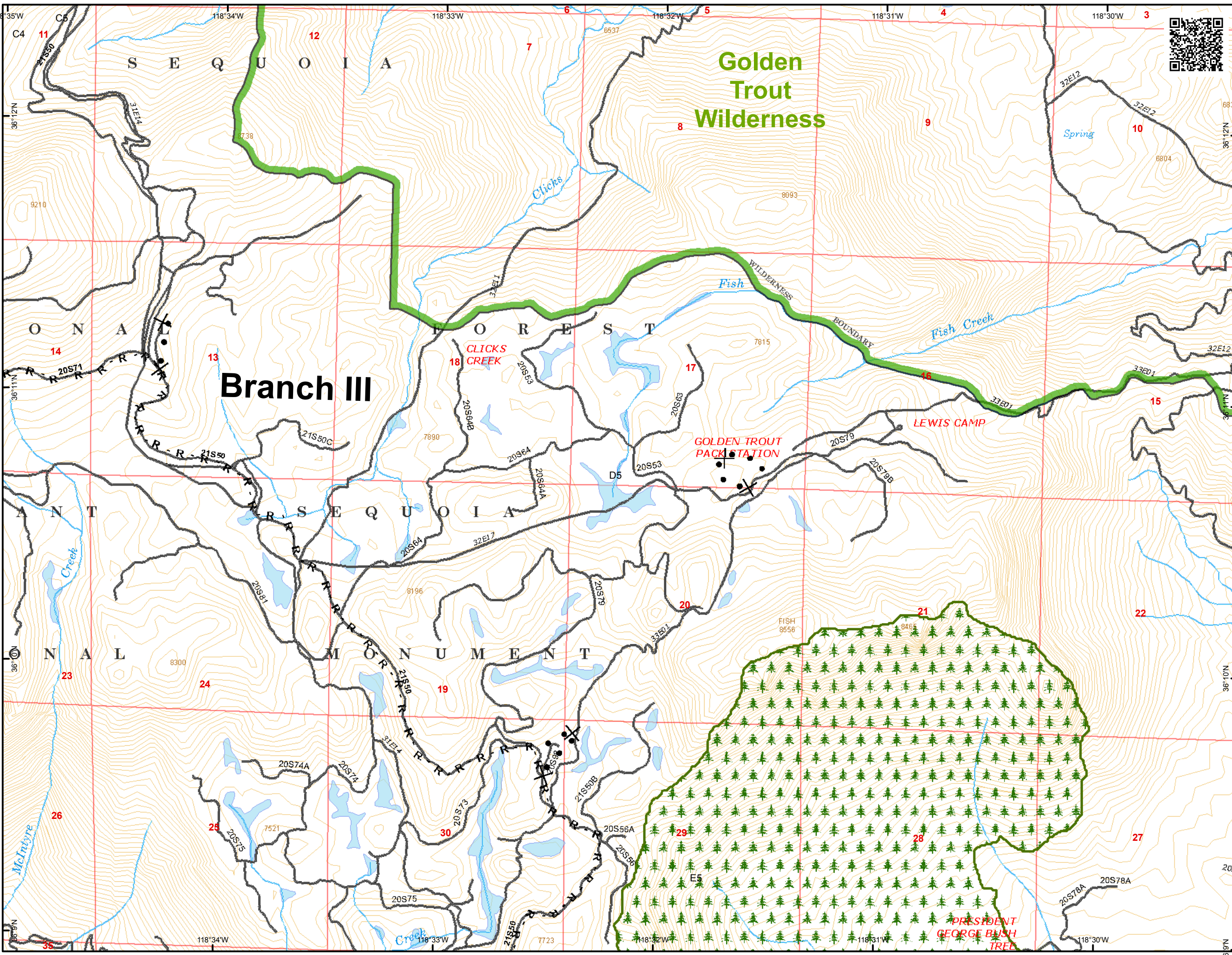


Miles



0 0.5

Current As Of:  
9/10/2017 2:20:27 PM

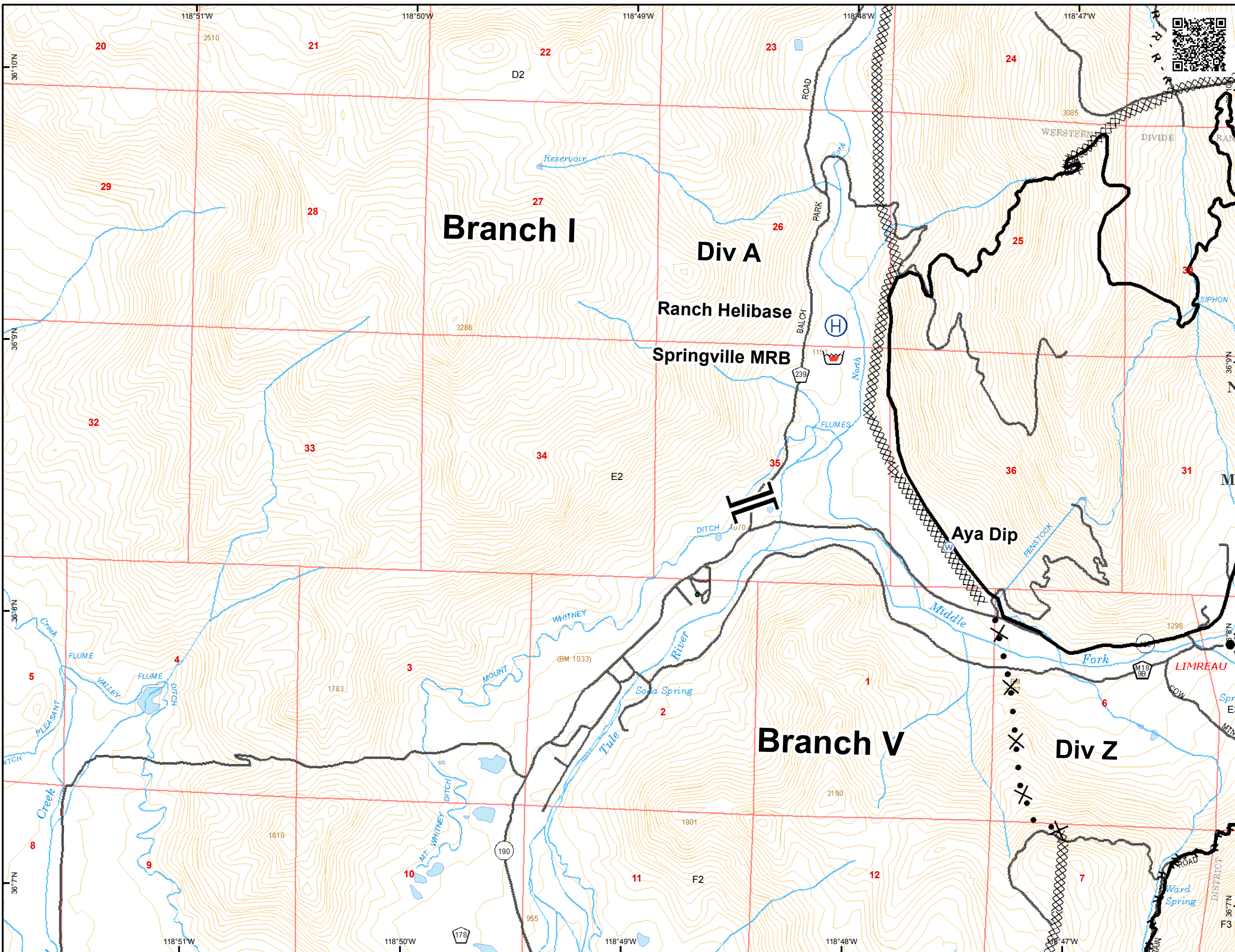


C2	C3	C4	C5
D2	D3	D4	D5
<b>E2</b>	E3	E4	E5
F2	F3	F4	F5
G2	G3	G4	G5


- Drop Point
- ⊕ Helibase
- 🛑 Retardant/Mud Pit
- ⊕ Water Source
- || Branch Break
- Completed Line
- R - R- Road as Completed Line
- XXXXX Completed Dozer Line
- ⊗ Proposed Dozer Line

0 Miles 0.5

Current As Of:  
9/10/2017 2:20:27 PM



C2	C3	C4	C5
D2	D3	D4	D5
E2	<b>E3</b>	E4	E5
F2	F3	F4	F5
G2	G3	G4	G5

- Drop Point
- Completed Line
- R - R- Road as Completed Line
- XXXXX Completed Dozer Line
- H - H- Hand Line
- - - Trail
-  BIA Tule River





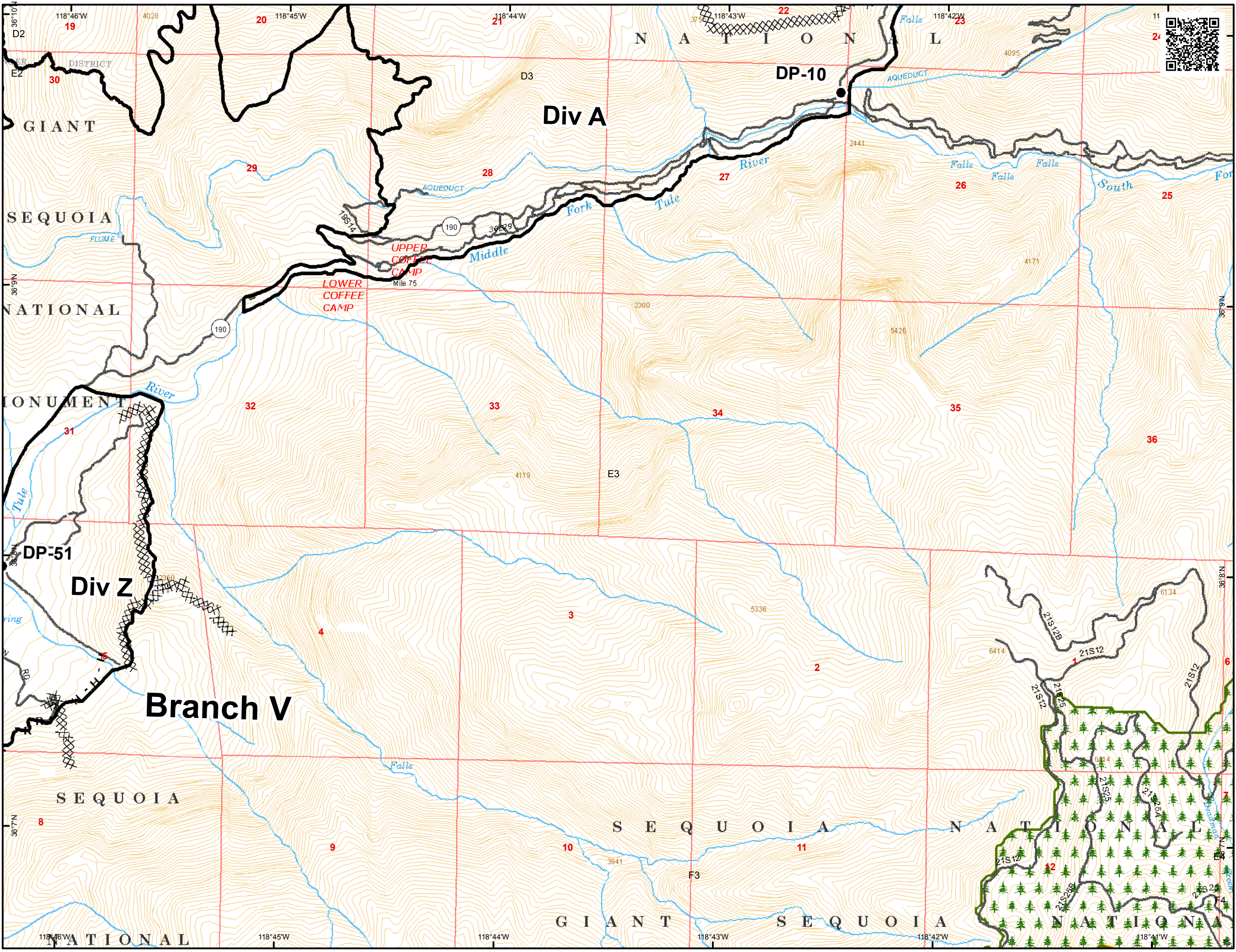




Miles

0 0.5

Current As Of:  
9/10/2017 2:20:27 PM

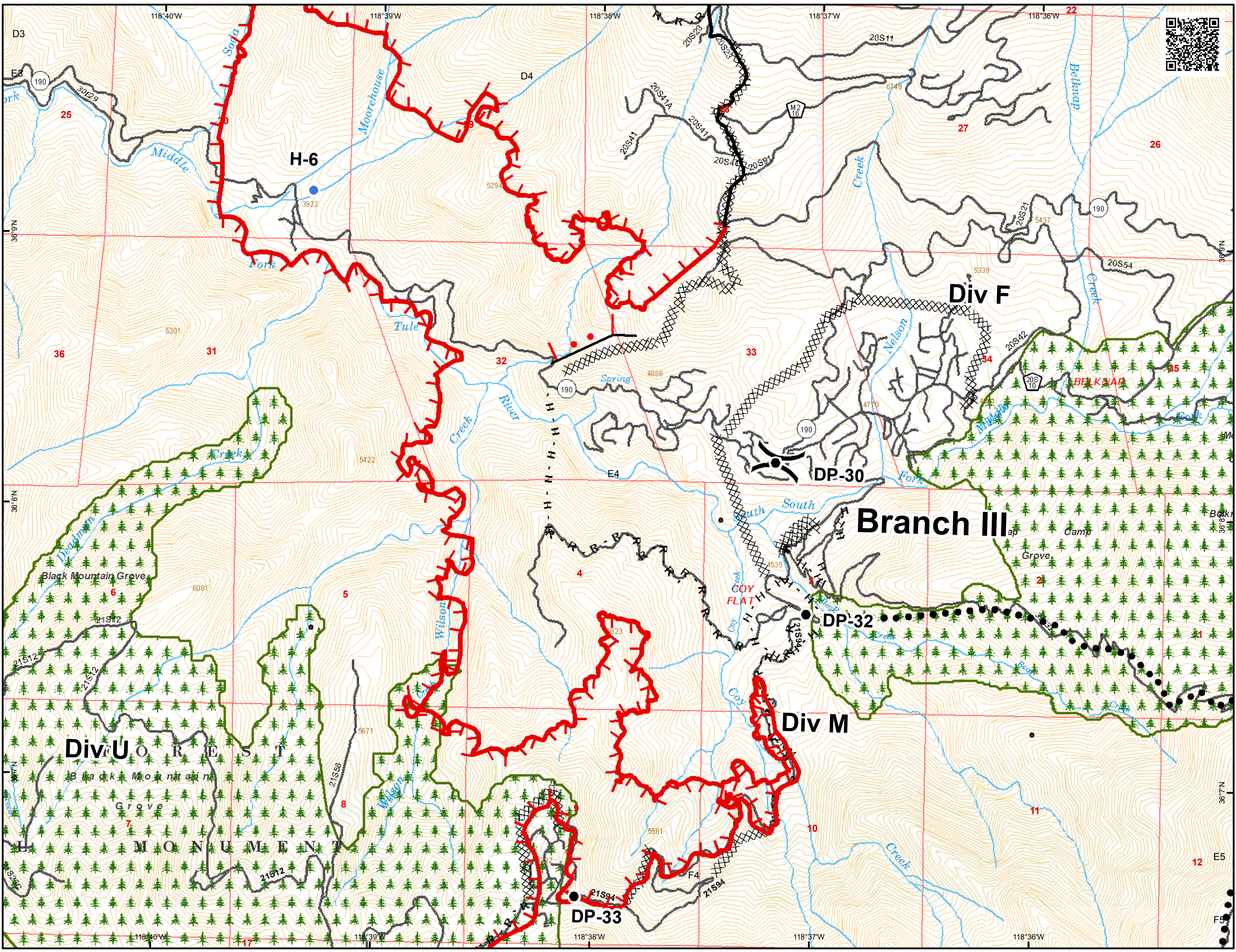


C2	C3	C4	C5
D2	D3	D4	D5
E2	E3	E4	E5
F2	F3	F4	F5
G2	G3	G4	G5

- Drop Point
- Helispot
- ⎵ Division Break
- └ Active Burnout
- └ Uncontrolled Fire Edge
- Completed Line
- R - R- Road as Completed Line
- XXXXX Completed Dozer Line
- H - H- Hand Line
- Planned Secondary Line
- Trail
- ▨ BIA Tule River

N  
 Miles  
 0 0.5

Current As Of:  
 9/10/2017 2:20:27 PM

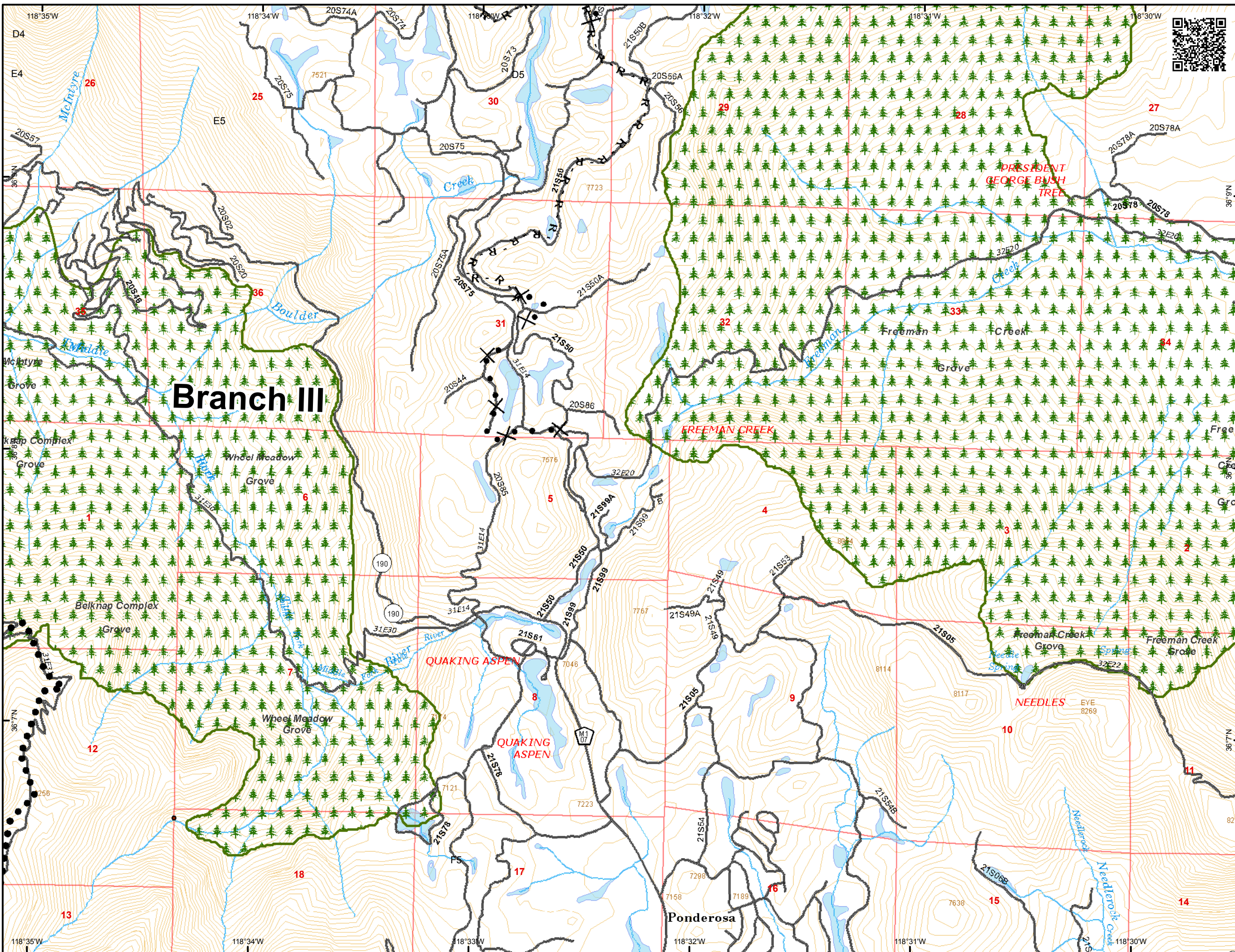


C2	C3	C4	C5
D2	D3	D4	D5
E2	E3	E4	<b>E5</b>
F2	F3	F4	F5
G2	G3	G4	G5

- R - R - Road as Completed Line
- ✕ • Proposed Dozer Line
- • Planned Secondary Line
- Trail



Current As Of:  
 9/10/2017 2:20:27 PM

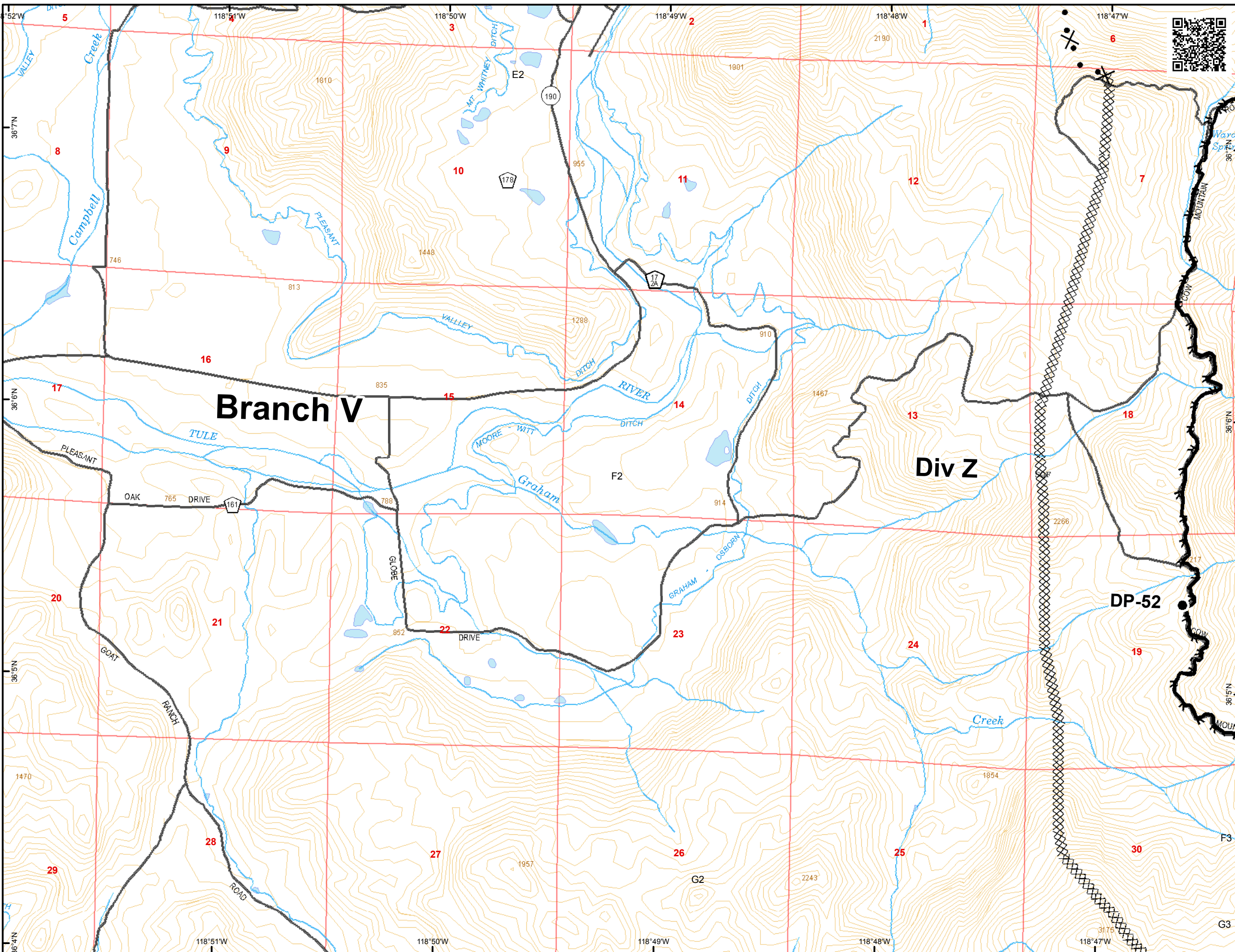


C2	C3	C4	C5
D2	D3	D4	D5
E2	E3	E4	E5
<b>F2</b>	F3	F4	F5
G2	G3	G4	G5

- Drop Point
- Completed Line
- R - R- Road as Completed Line
- XXXXX Completed Dozer Line
- ⊗ Proposed Dozer Line



Current As Of:  
 9/10/2017 2:20:27 PM

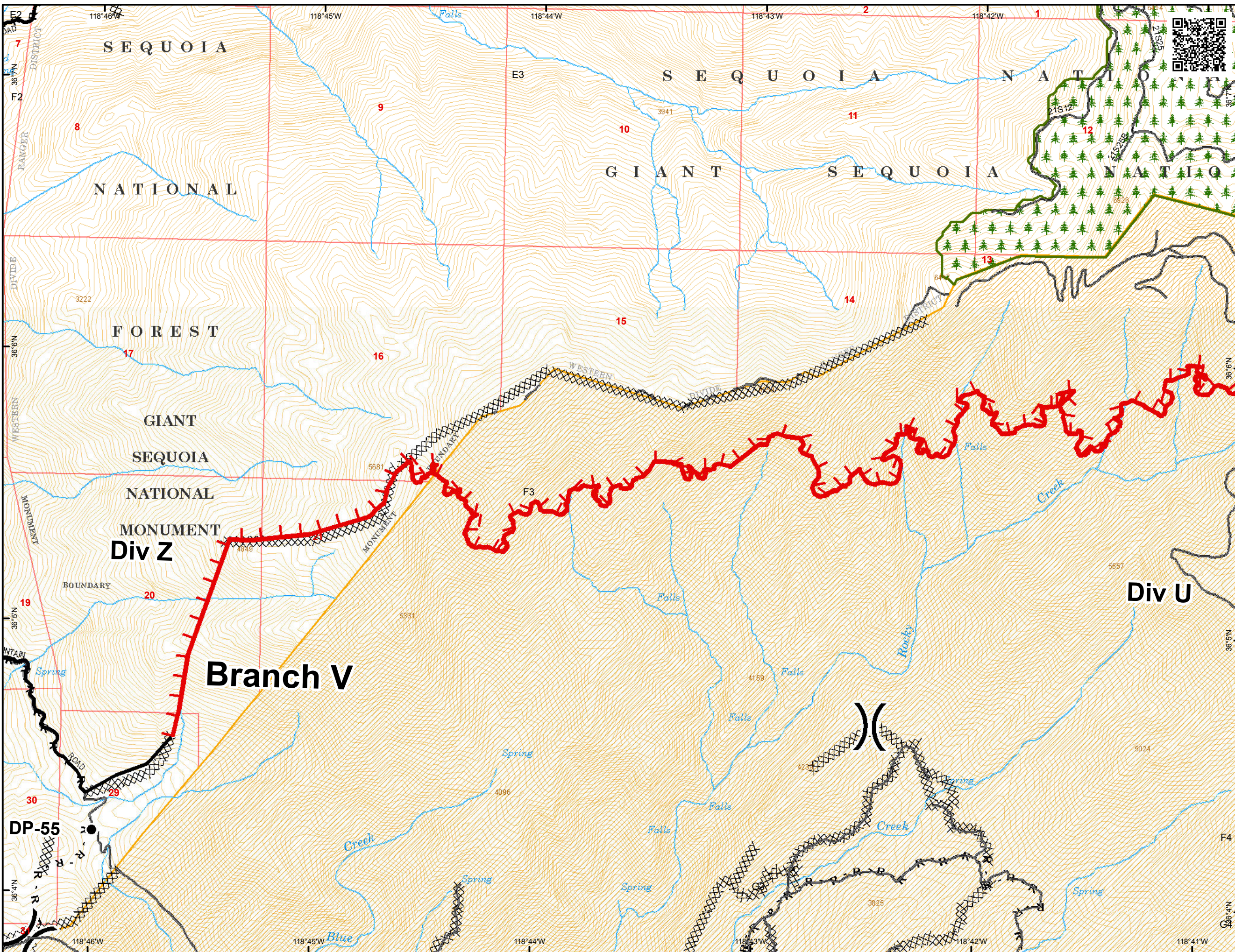


C2	C3	C4	C5
D2	D3	D4	D5
E2	E3	E4	E5
F2	F3	F4	F5
G2	G3	G4	G5

- Drop Point
- ⎸ Division Break
- ┌ Uncontrolled Fire Edge
- Completed Line
- R - R - Road as Completed Line
- XXXXX Completed Dozer Line
- ▨ BIA Tule River



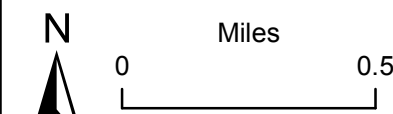
Current As Of:  
 9/10/2017 2:20:27 PM



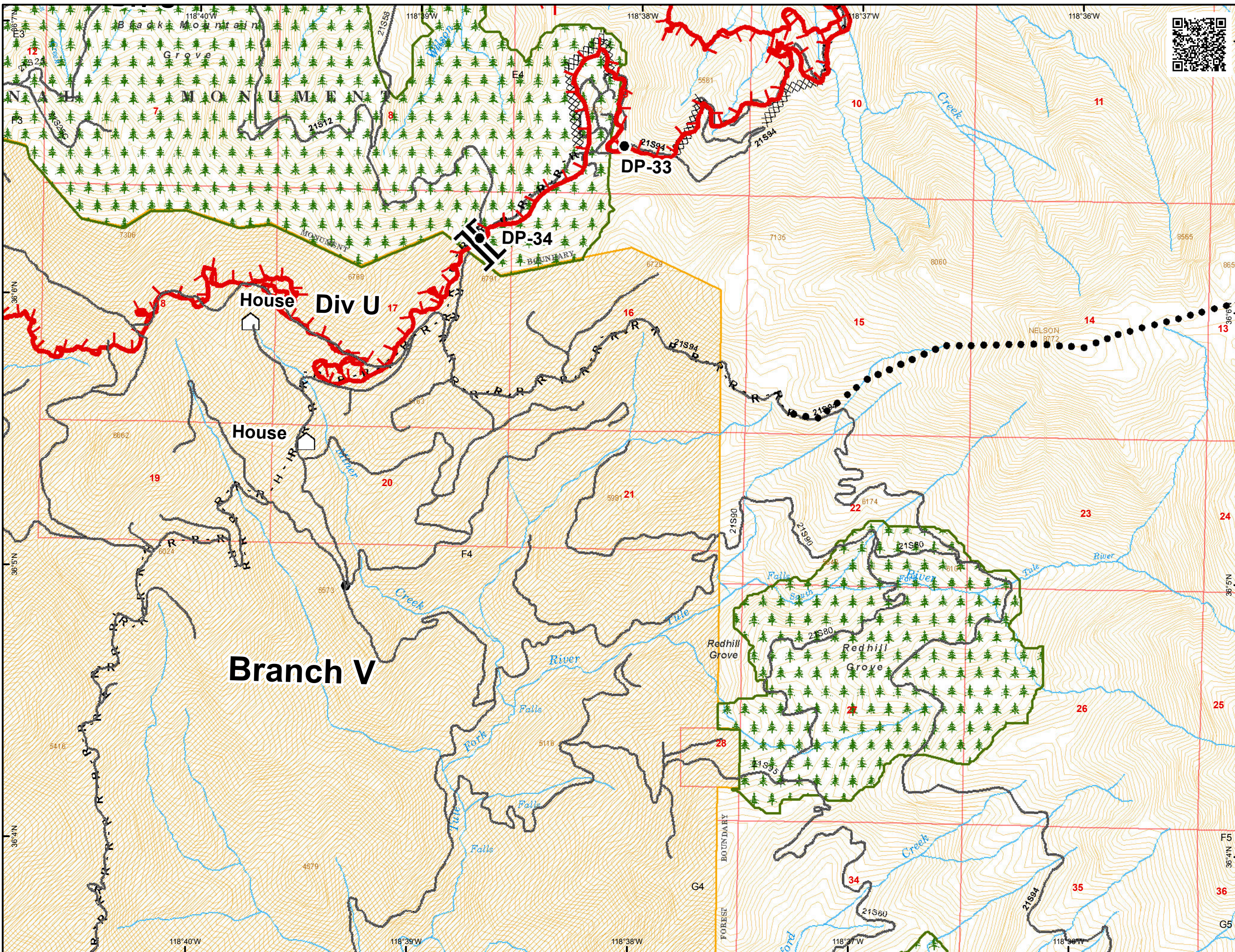


C2	C3	C4	C5
D2	D3	D4	D5
E2	E3	E4	E5
F2	F3	F4	F5
G2	G3	G4	G5

- Drop Point
- 🏠 Home
- || Branch Break
- ┌ Uncontrolled Fire Edge
- R - R - Road as Completed Line
- XXXXX Completed Dozer Line
- H - H - Hand Line
- Planned Secondary Line
- ▨ BIA Tule River







Current As Of:  
 9/10/2017 2:20:27 PM



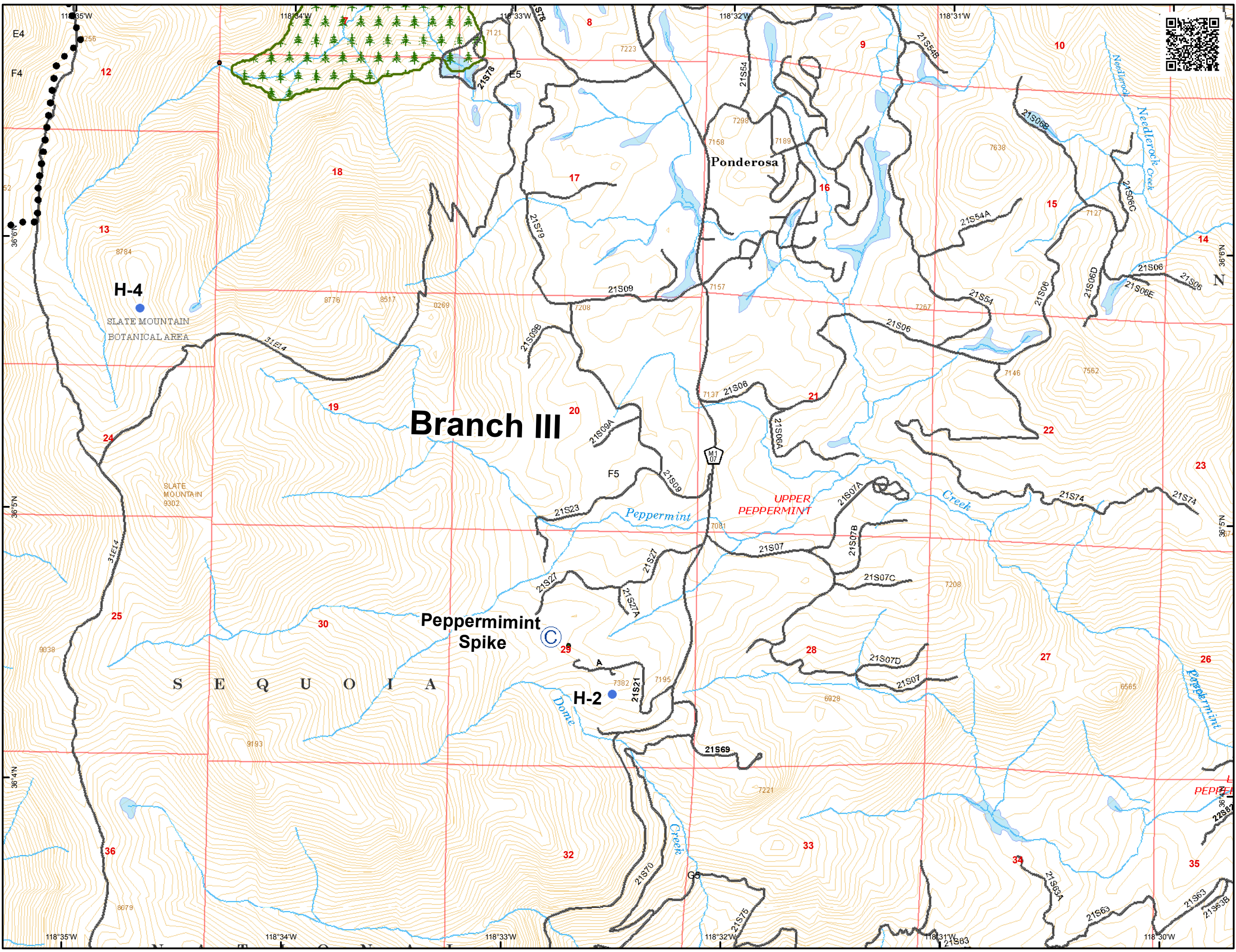


C2	C3	C4	C5
D2	D3	D4	D5
E2	E3	E4	E5
F2	F3	F4	<b>F5</b>
G2	G3	G4	G5

-  Camp
-  Helispot
-  Planned Secondary Line
-  Trail



N  
 0 Miles 0.5  
 Current As Of:  
 9/10/2017 2:20:27 PM



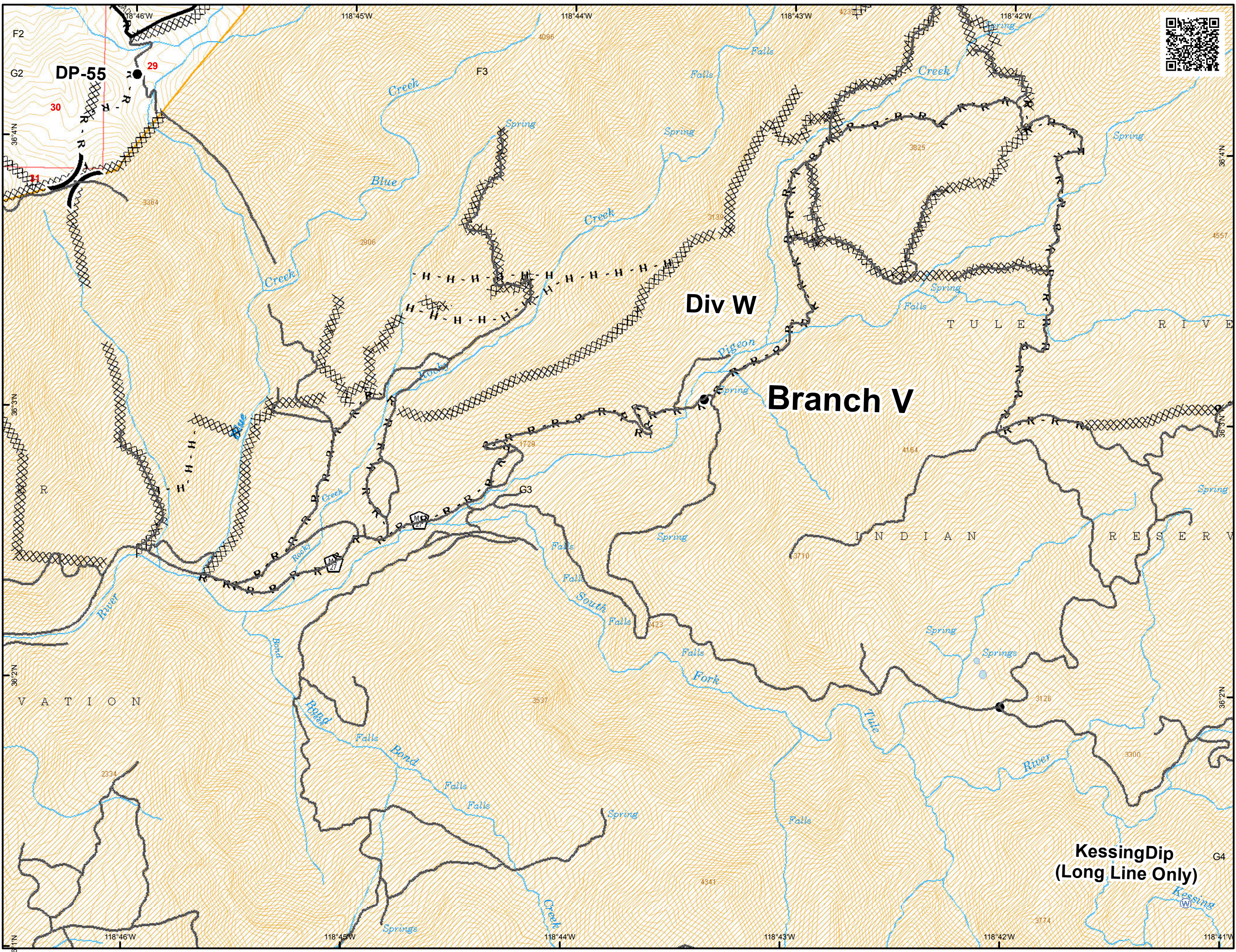




C2	C3	C4	C5
D2	D3	D4	D5
E2	E3	E4	E5
F2	F3	F4	F5
G2	<b>G3</b>	G4	G5


- Drop Point
- ⊕ Water Source
- ⎓ Division Break
- Completed Line
- R - R - Road as Completed Line
- XXXXX Completed Dozer Line
- H - H - Hand Line
- ▨ BIA Tule River

N  
 0 Miles 0.5  
 Current As Of:  
 9/10/2017 2:20:27 PM

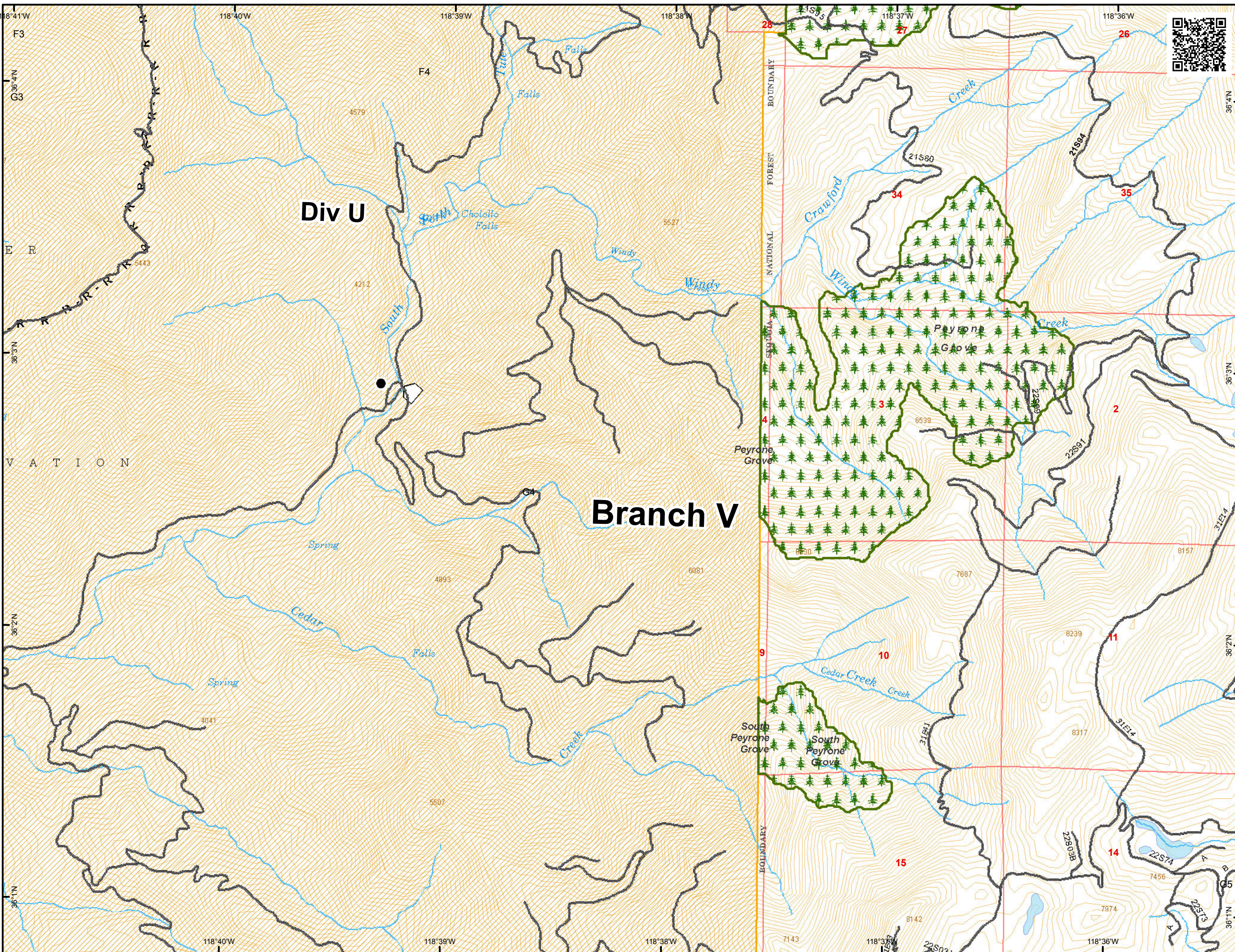


C2	C3	C4	C5
D2	D3	D4	D5
E2	E3	E4	E5
F2	F3	F4	F5
G2	G3	G4	G5

- Drop Point
- 🏠 Home
- R - R- Road as Completed Line
- Trail
- ▨ BIA Tule River



Current As Of:  
 9/10/2017 2:20:27 PM



C2	C3	C4	C5
D2	D3	D4	D5
E2	E3	E4	E5
F2	F3	F4	F5
G2	G3	G4	<b>G5</b>

--- Trail



Current As Of:  
 9/10/2017 2:20:27 PM

