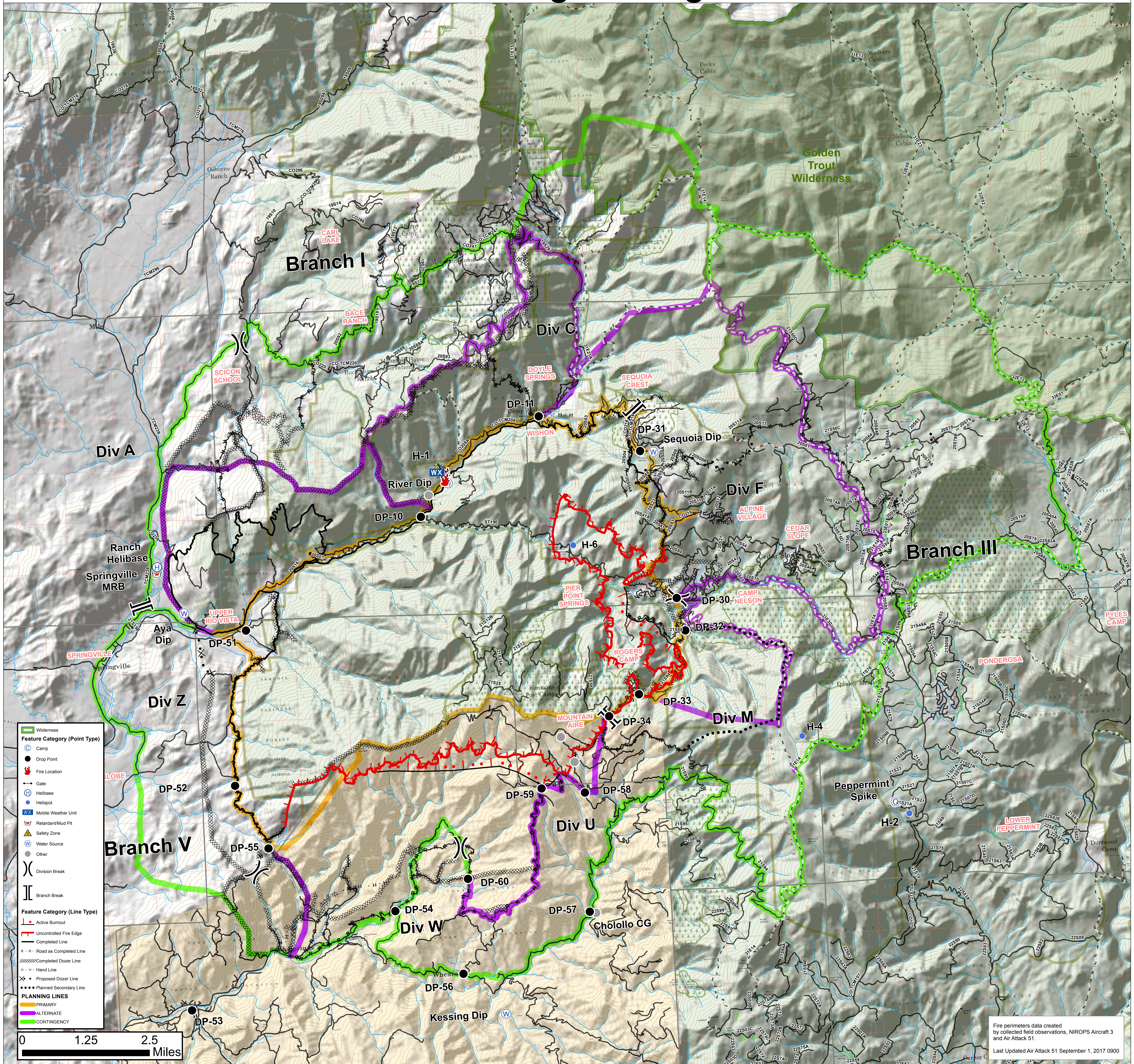

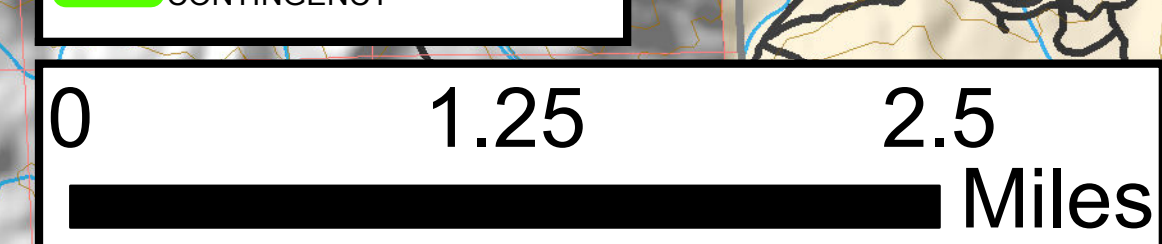


# Pier Incident Planning Meeting



- Wilderness
- Feature Category (Point Type)
  - Camp
  - Drop Point
  - Fire Location
  - Gate
  - Helibase
  - Helispot
  - Mobile Weather Unit
  - Retardant/Mud Pit
  - Safety Zone
  - Water Source
  - Other
- Division Break
- Branch Break
- Feature Category (Line Type)
  - Active Burnout
  - Uncontrolled Fire Edge
  - Completed Line
  - R - R - Road as Completed Line
  - Completed Dozer Line
  - H - H - Hand Line
  - Proposed Dozer Line
  - Planned Secondary Line
- PLANNING LINES
  - PRIMARY
  - ALTERNATE
  - CONTINGENCY



Fire perimeters data created by collected field observations, NIROPS Aircraft 3 and Air Attack 51.  
Last Updated Air Attack 51 September 1, 2017 0900