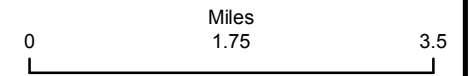


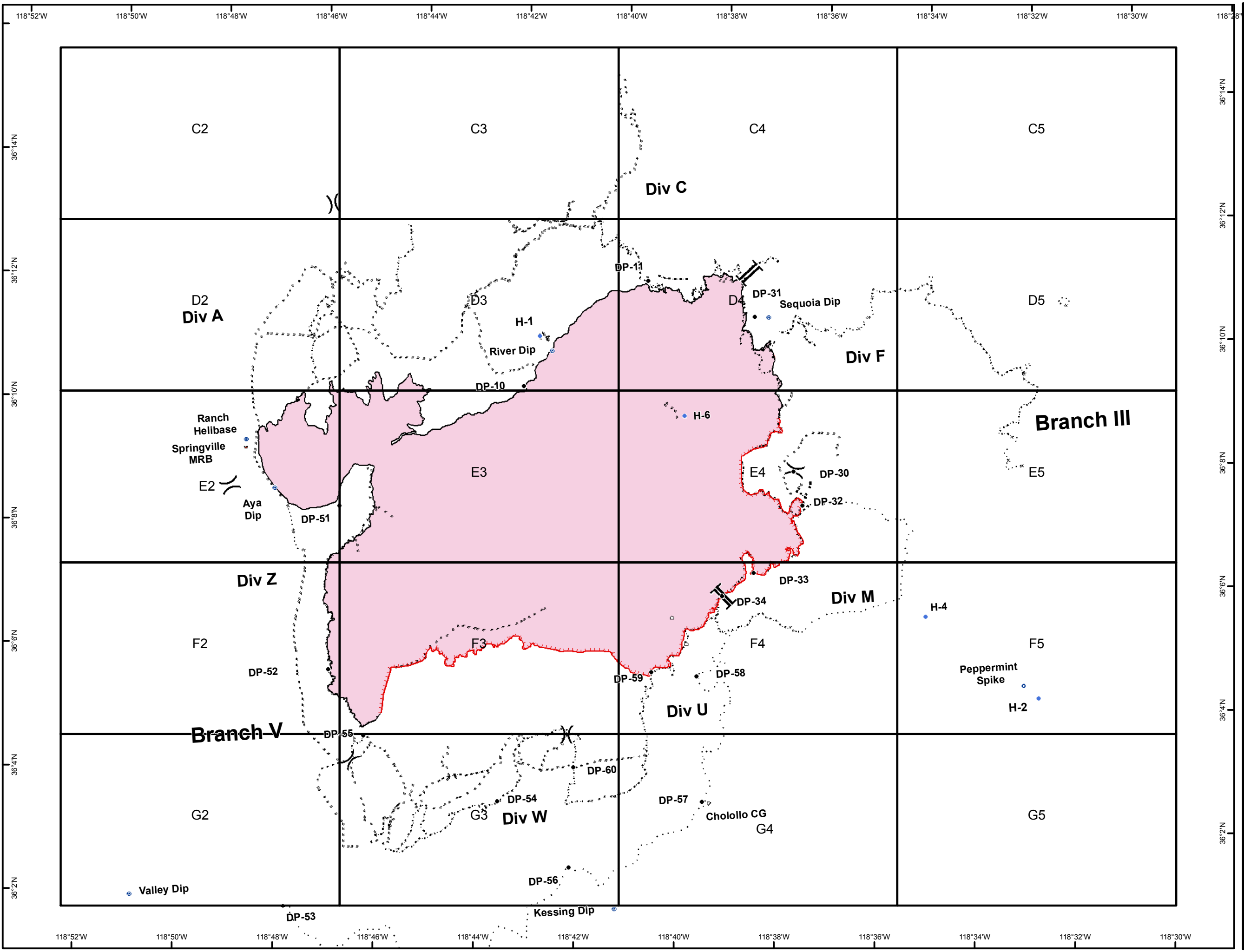
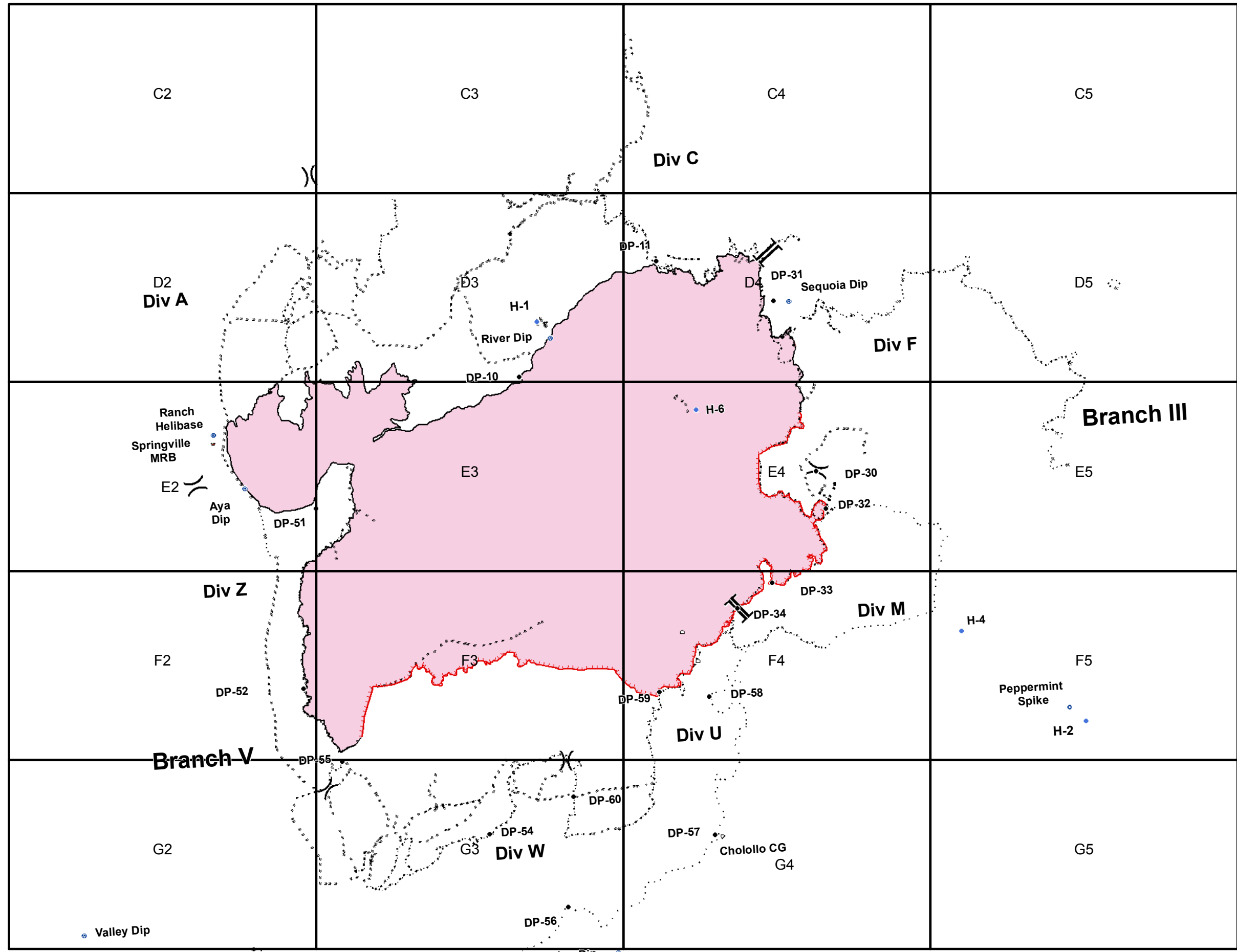
IAP Map
Pier Incident
CA-SQF-002385
September 12, 2017
Index Page



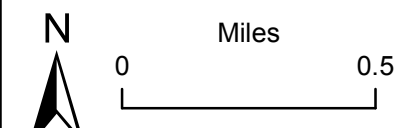
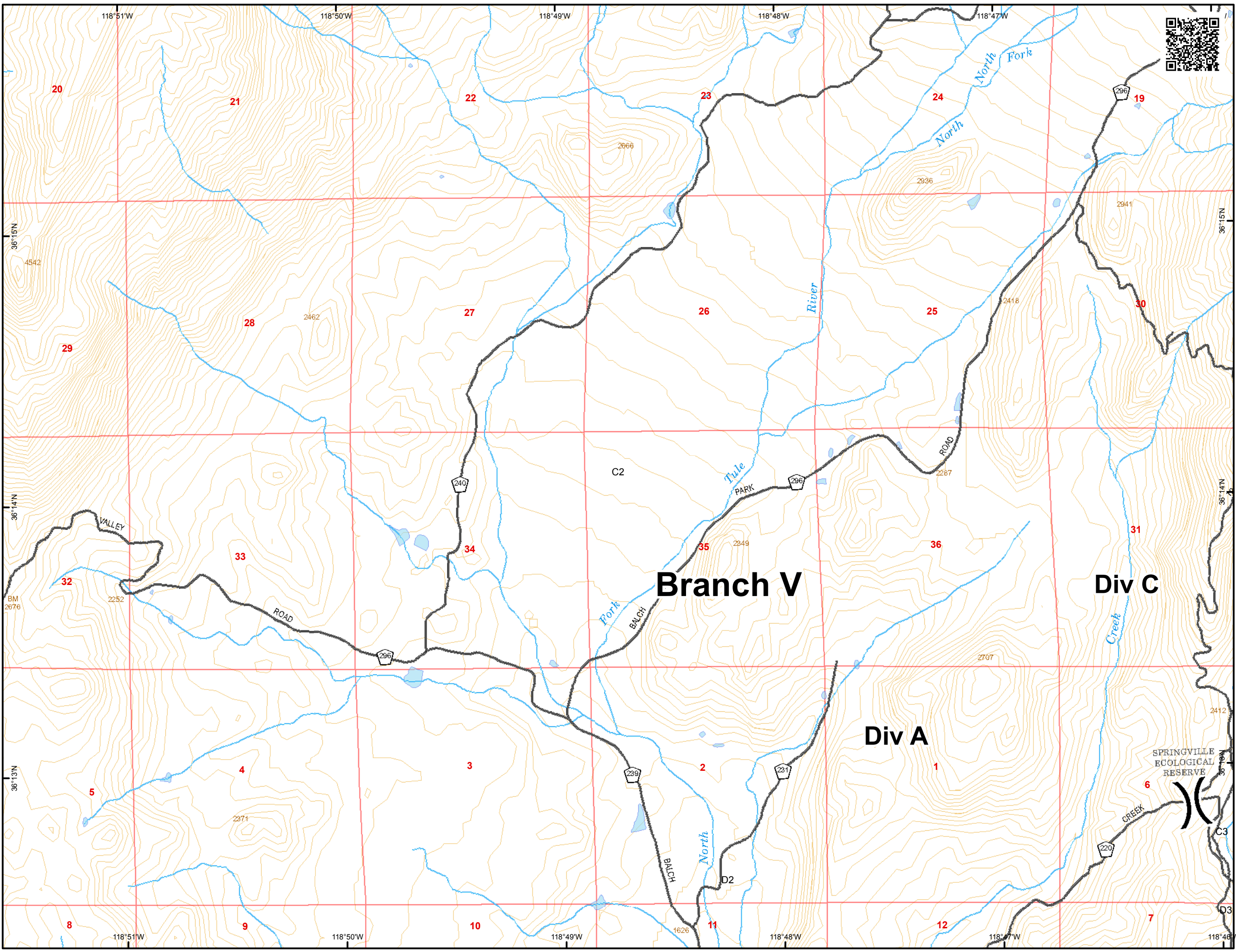
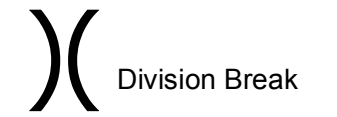
- Legend**
- Camp
 - Drop Point
 - Helibase
 - Helispot
 - Retardant/Mud Pit
 - Water Source
 - Home
 - Division Break
 - Branch Break
 - Uncontrolled Fire Edge
 - Completed Line
 - Road as Completed Line
 - Completed Dozer Line
 - Hand Line
 - Proposed Dozer Line
 - Planned Secondary Line
 - Wildfire Daily Fire Perimeter



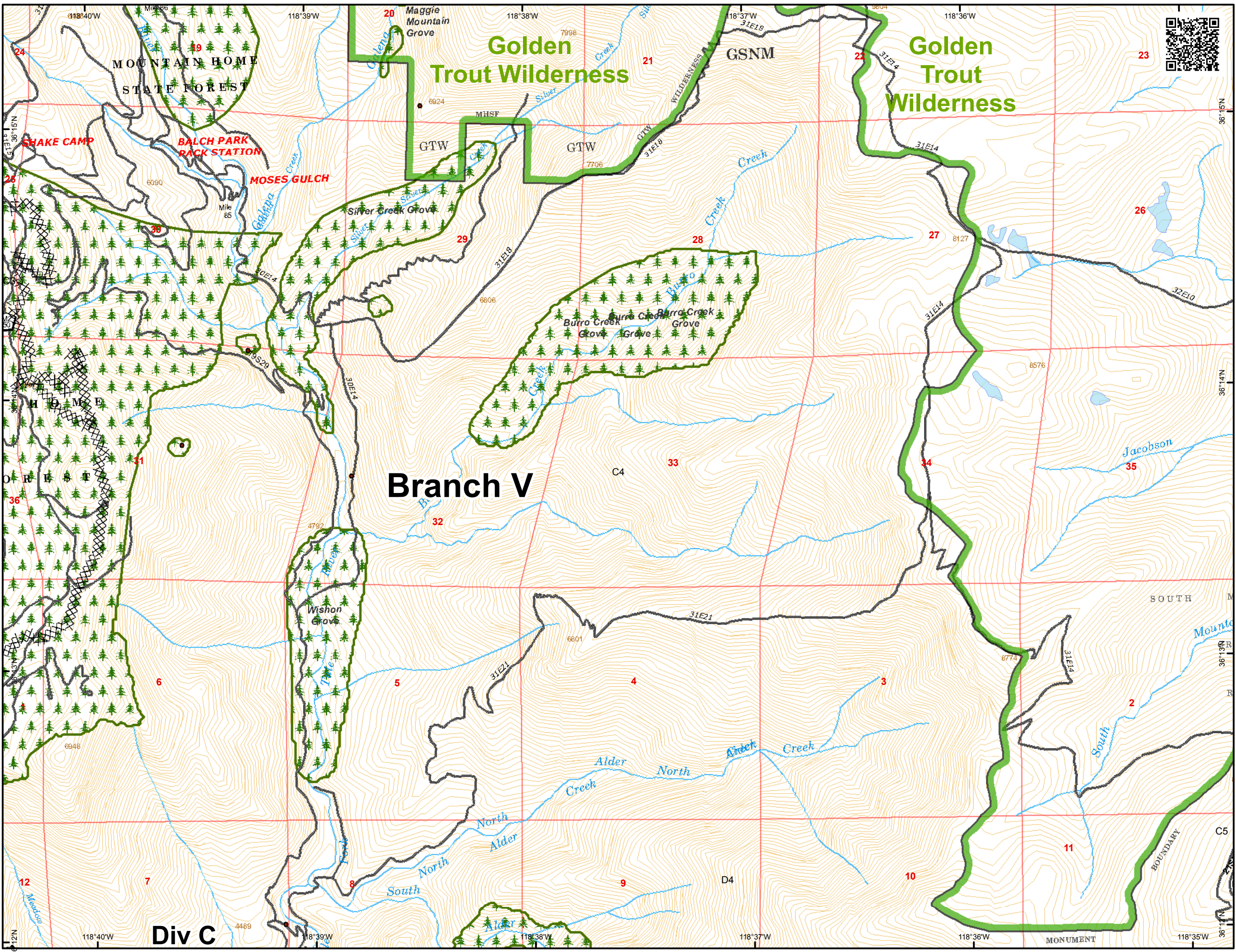
N
 NAD83
 Current As Of:
 9/11/2017 9:30:08 PM



C2	C3	C4	C5
D2	D3	D4	D5
E2	E3	E4	E5
F2	F3	F4	F5
G2	G3	G4	G5



Current As Of:
 9/11/2017 9:33:53 PM



IAP Map

Pier Incident

CA-SQF-002385

September 12, 2017

Page C4

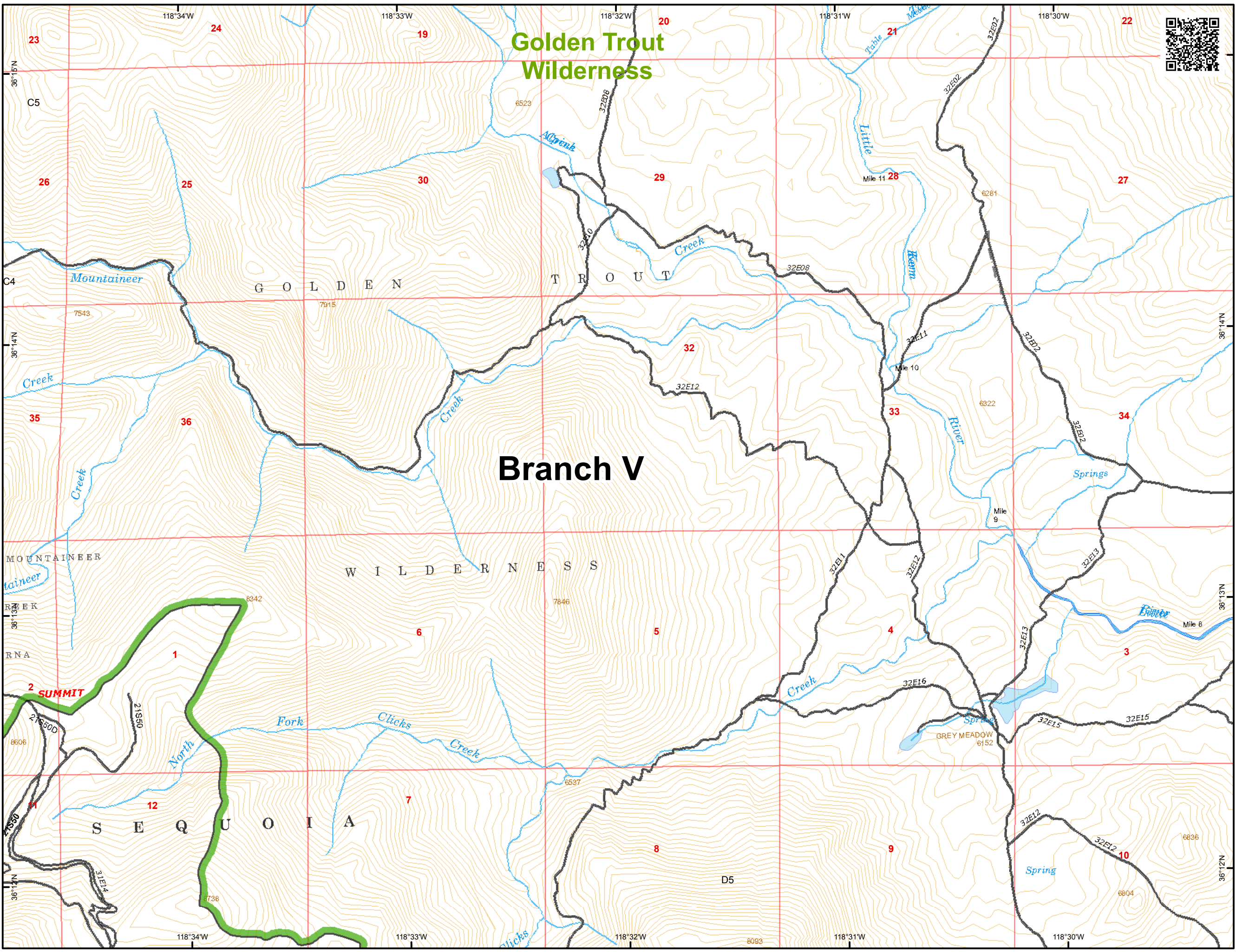
C2	C3	C4	C5
D2	D3	D4	D5
E2	E3	E4	E5
F2	F3	F4	F5
G2	G3	G4	G5

- Wilderness
- R - R - Road as Completed Line
- XXXXX Completed Dozer Line
- Trail

N

0 Miles 0.5

Current As Of:
9/11/2017 9:33:53 PM







Golden Trout Wilderness

Branch V


C2	C3	C4	C5
D2	D3	D4	D5
E2	E3	E4	E5
F2	F3	F4	F5
G2	G3	G4	G5

- Wilderness
- Trail




N



Miles



0 0.5

Current As Of:
 9/11/2017 9:33:53 PM




IAP Map

Pier Incident

CA-SQF-002385
September 12, 2017

Page D2

C2	C3	C4	C5
D2	D3	D4	D5
E2	E3	E4	E5
F2	F3	F4	F5
G2	G3	G4	G5

-  Division Break
-  Completed Line
- R - R - Road as Completed Line
-  Completed Dozer Line

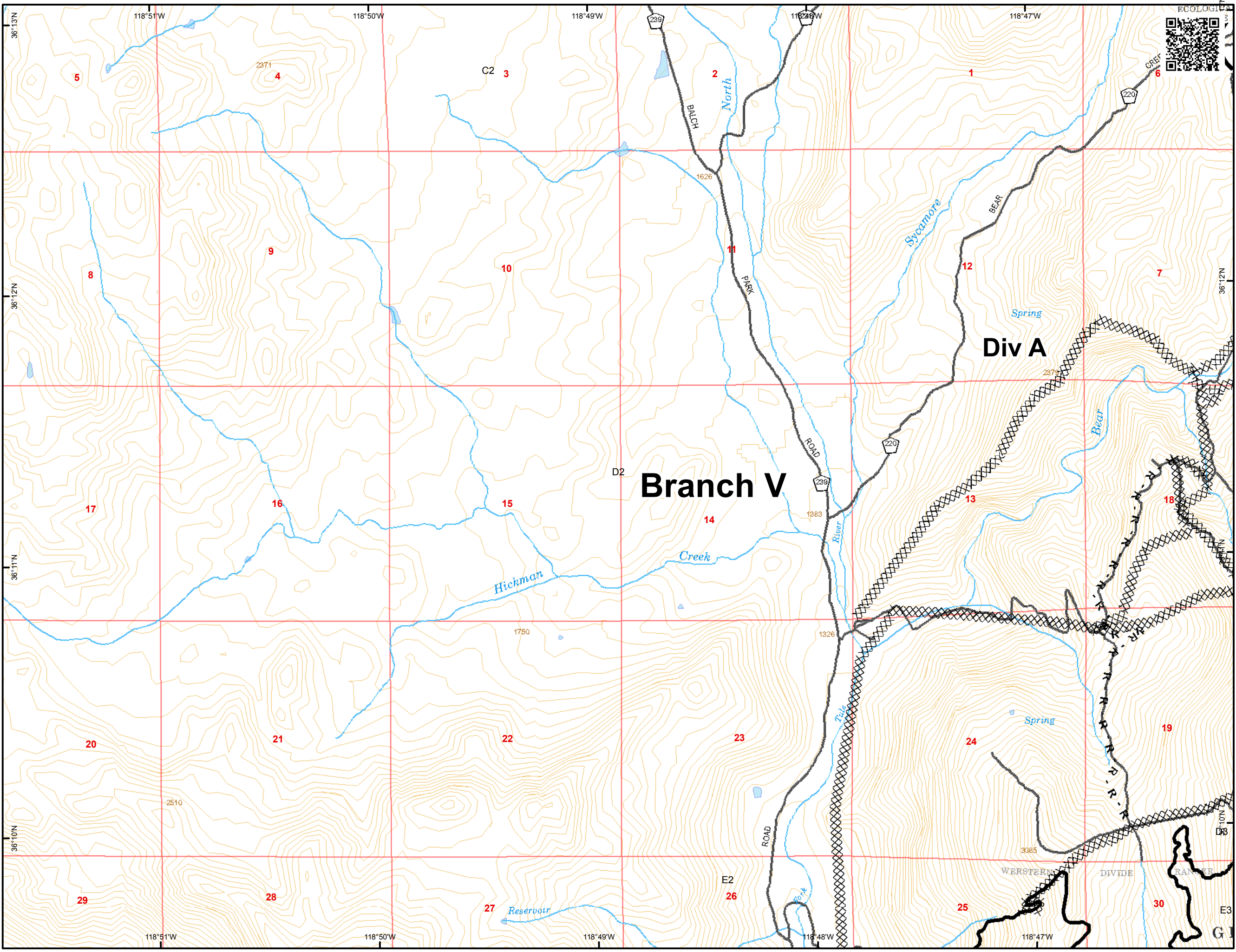


N

Miles

0 0.5

Current As Of:
9/11/2017 9:33:53 PM

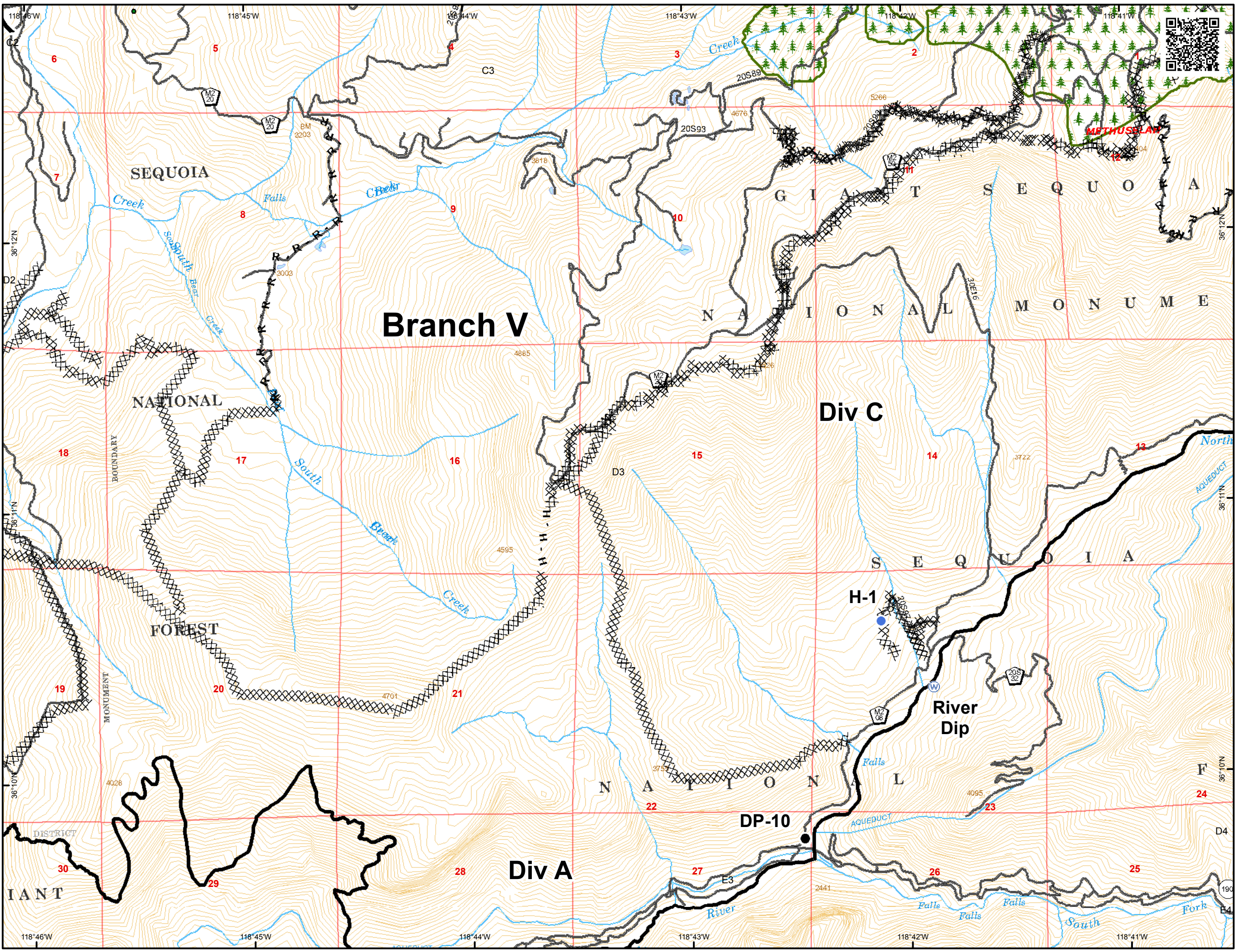


C2	C3	C4	C5
D2	D3	D4	D5
E2	E3	E4	E5
F2	F3	F4	F5
G2	G3	G4	G5










- Drop Point
- Helispot
- Ⓜ Water Source
-) Division Break
- Completed Line
- R - R - Road as Completed Line
- XXXXX Completed Dozer Line
- H - H - Hand Line
- - - Trail

0 Miles 0.5


Current As Of:
9/11/2017 9:33:53 PM



C2	C3	C4	C5
D2	D3	D4	D5
E2	E3	E4	E5
F2	F3	F4	F5
G2	G3	G4	G5

-  Wilderness
-  Drop Point
-  Helispot
-  Water Source
-  Branch Break
-  Completed Line
- R - R - Road as Completed Line
-  Completed Dozer Line
- H - H - Hand Line
-  Proposed Dozer Line
-  Trail

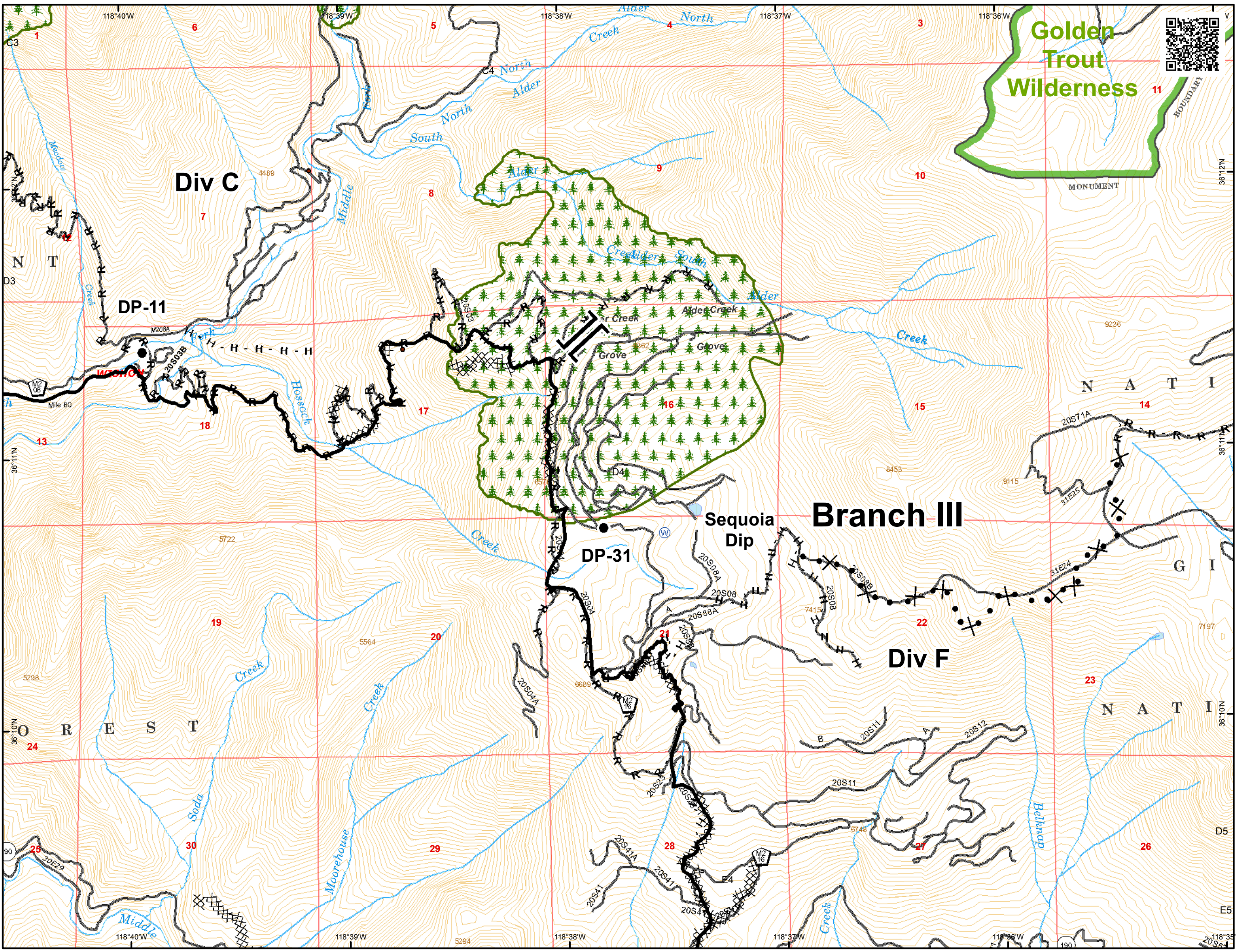







Miles

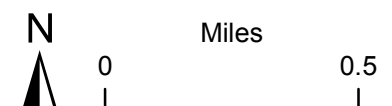
0 0.5

Current As Of:
9/11/2017 9:33:53 PM

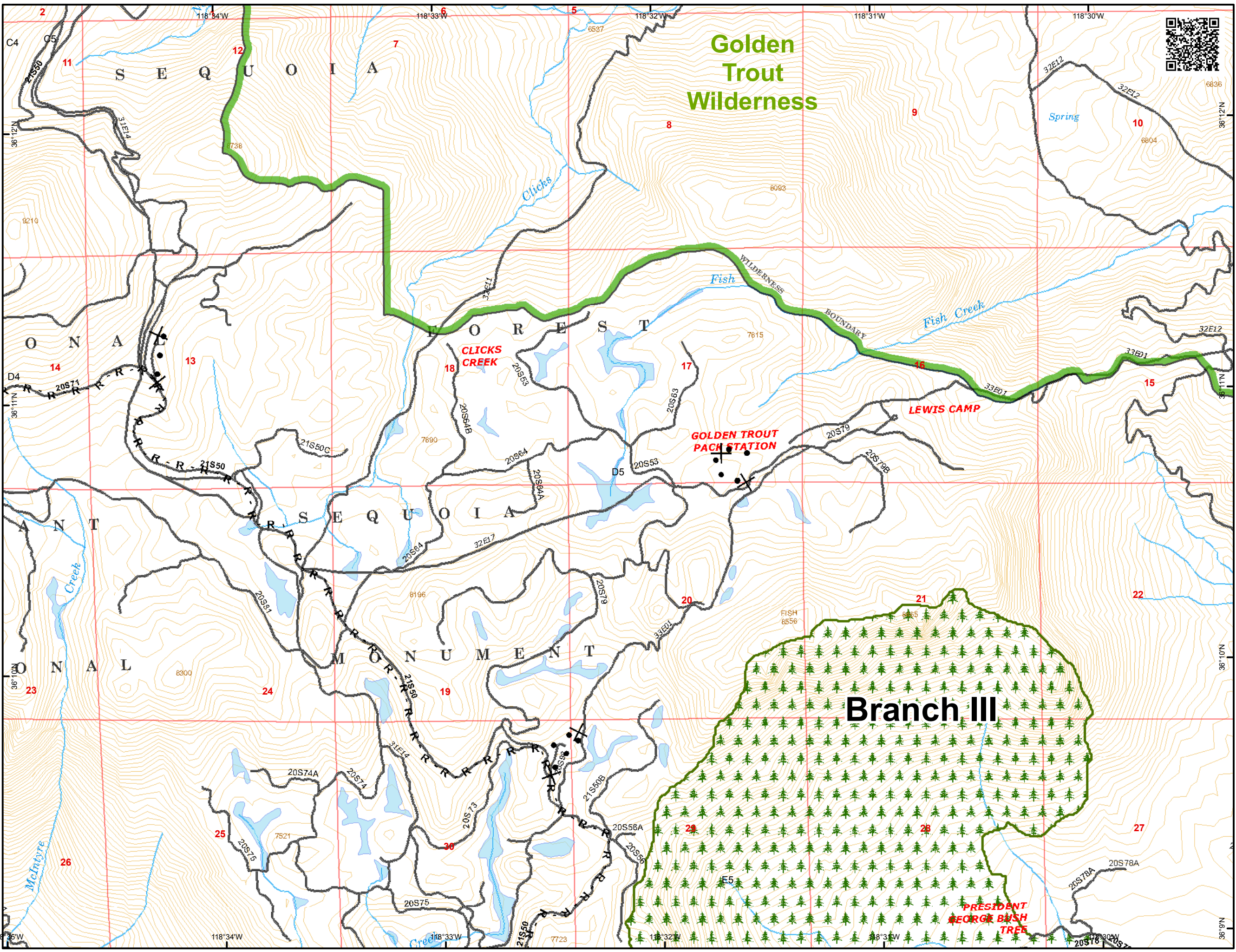


C2	C3	C4	C5
D2	D3	D4	D5
E2	E3	E4	E5
F2	F3	F4	F5
G2	G3	G4	G5

-  Wilderness
- R - R - Road as Completed Line
-  • Proposed Dozer Line
-  Trail



Current As Of:
 9/11/2017 9:33:53 PM



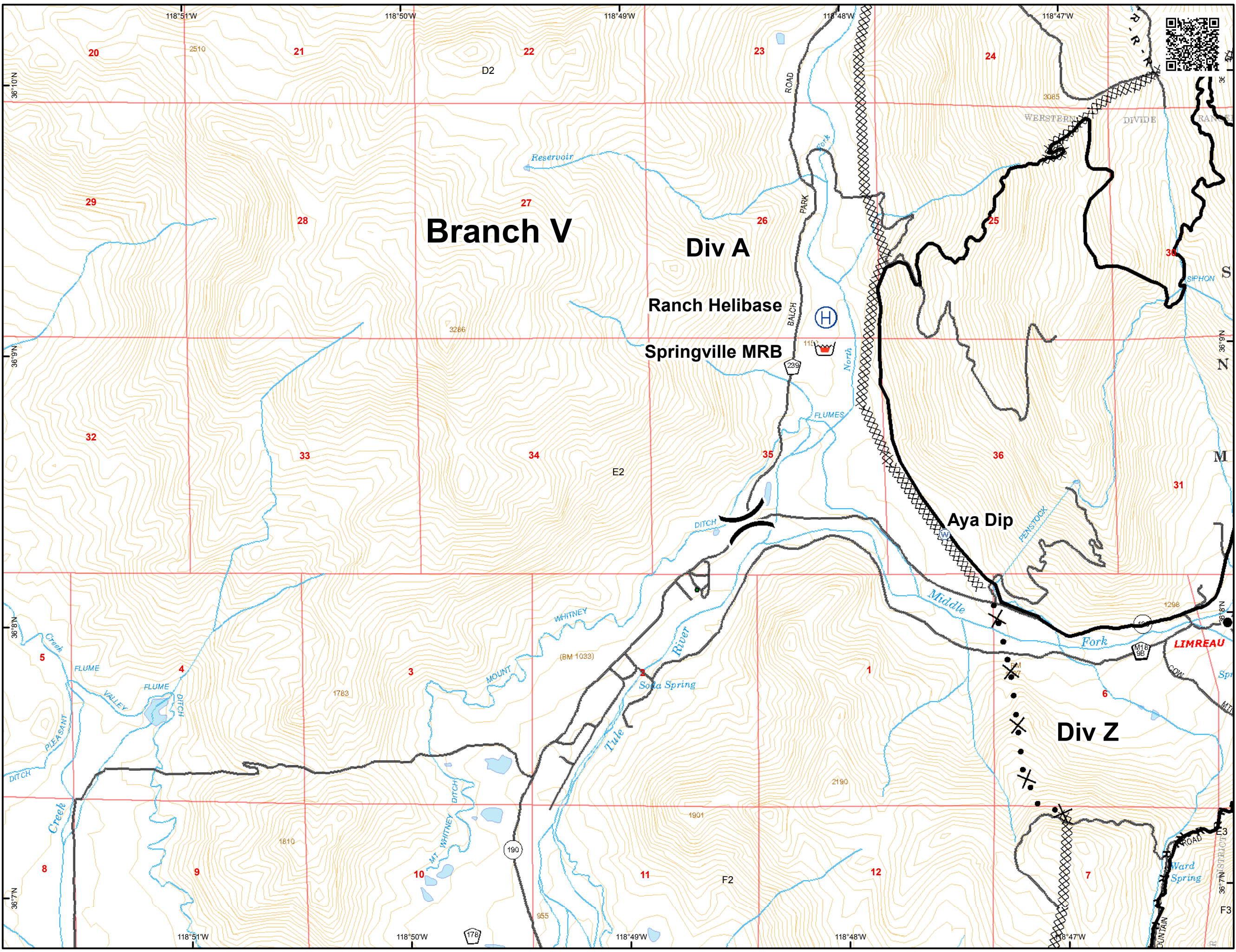
C2	C3	C4	C5
D2	D3	D4	D5
E2	E3	E4	E5
F2	F3	F4	F5
G2	G3	G4	G5

- Drop Point
- ⊕ Helibase
- 🛑 Retardant/Mud Pit
- ⊕ Water Source
- ⎓ Division Break
- Completed Line
- R - R - Road as Completed Line
- XXXXX Completed Dozer Line
- ⊗ Proposed Dozer Line

N

 Miles
 0 ————— 0.5

Current As Of:
 9/11/2017 9:33:53 PM



IAP Map

Pier Incident

CA-SQF-002385
September 12, 2017

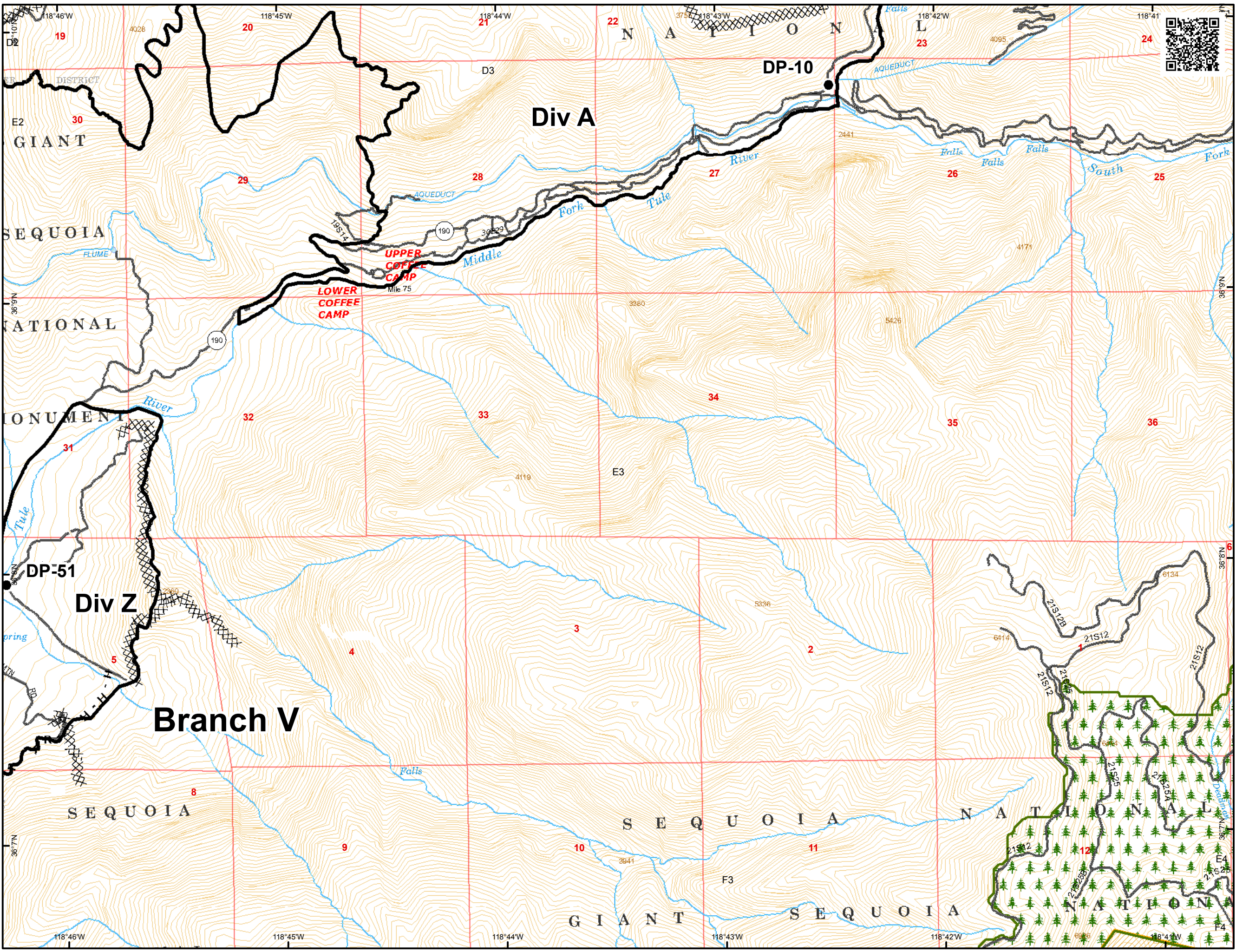
Page E3

C2	C3	C4	C5
D2	D3	D4	D5
E2	E3	E4	E5
F2	F3	F4	F5
G2	G3	G4	G5

- Drop Point
- Completed Line
- R - R - Road as Completed Line
- XXXXX Completed Dozer Line
- H - H - Hand Line
- - - Trail
- ▨ BIA Tule River

N
0 Miles 0.5

Current As Of:
9/11/2017 9:33:53 PM



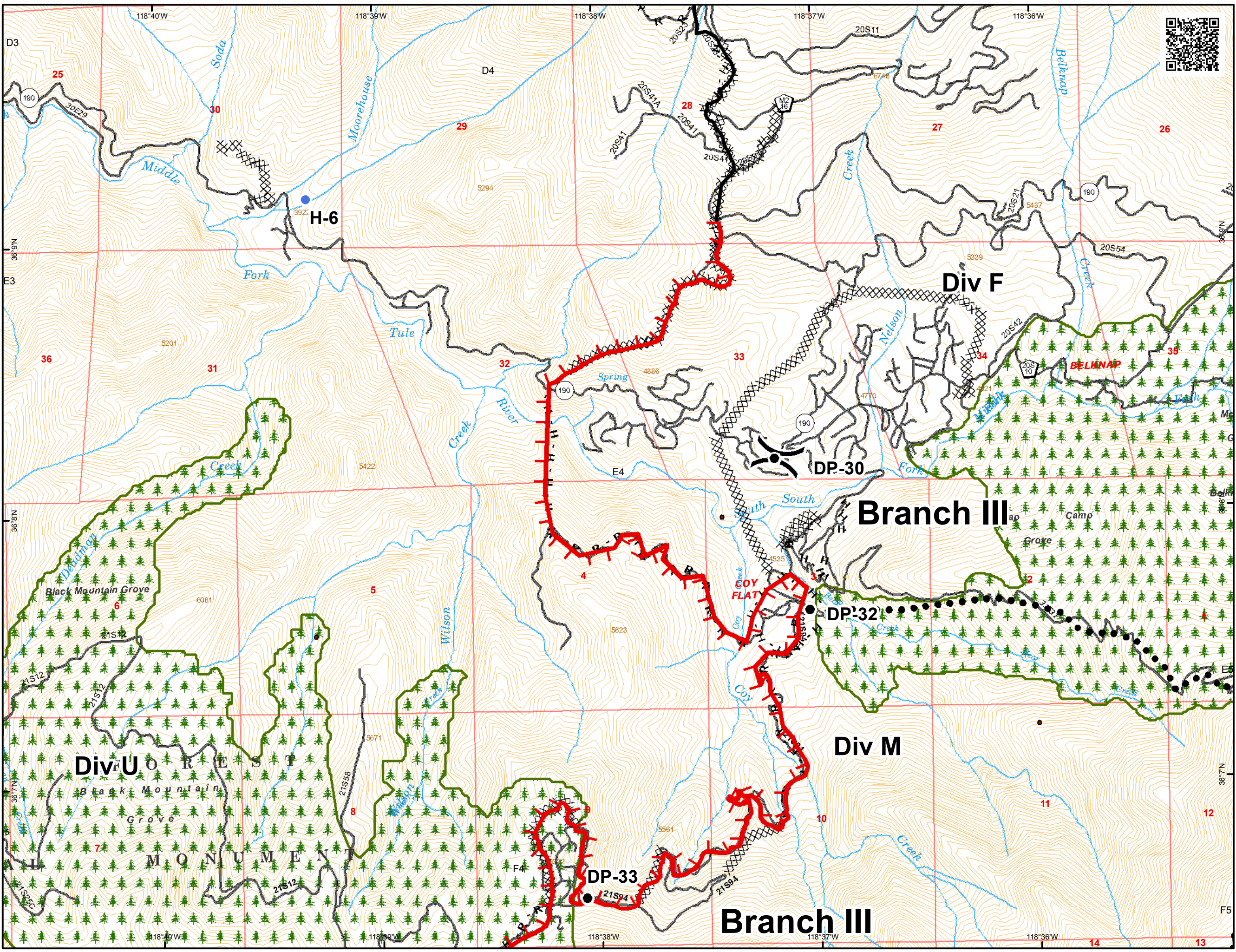
C2	C3	C4	C5
D2	D3	D4	D5
E2	E3	E4	E5
F2	F3	F4	F5
G2	G3	G4	G5

- Drop Point
- Helispot
-) Division Break
- Uncontrolled Fire Edge
- Completed Line
- R - R - Road as Completed Line
- XXXXX Completed Dozer Line
- H - H - Hand Line
- Planned Secondary Line
- Trail
- BIA Tule River

N

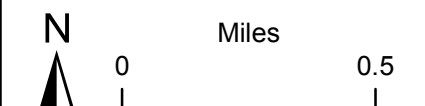
 Miles
 0 ————— 0.5

Current As Of:
 9/11/2017 9:33:53 PM

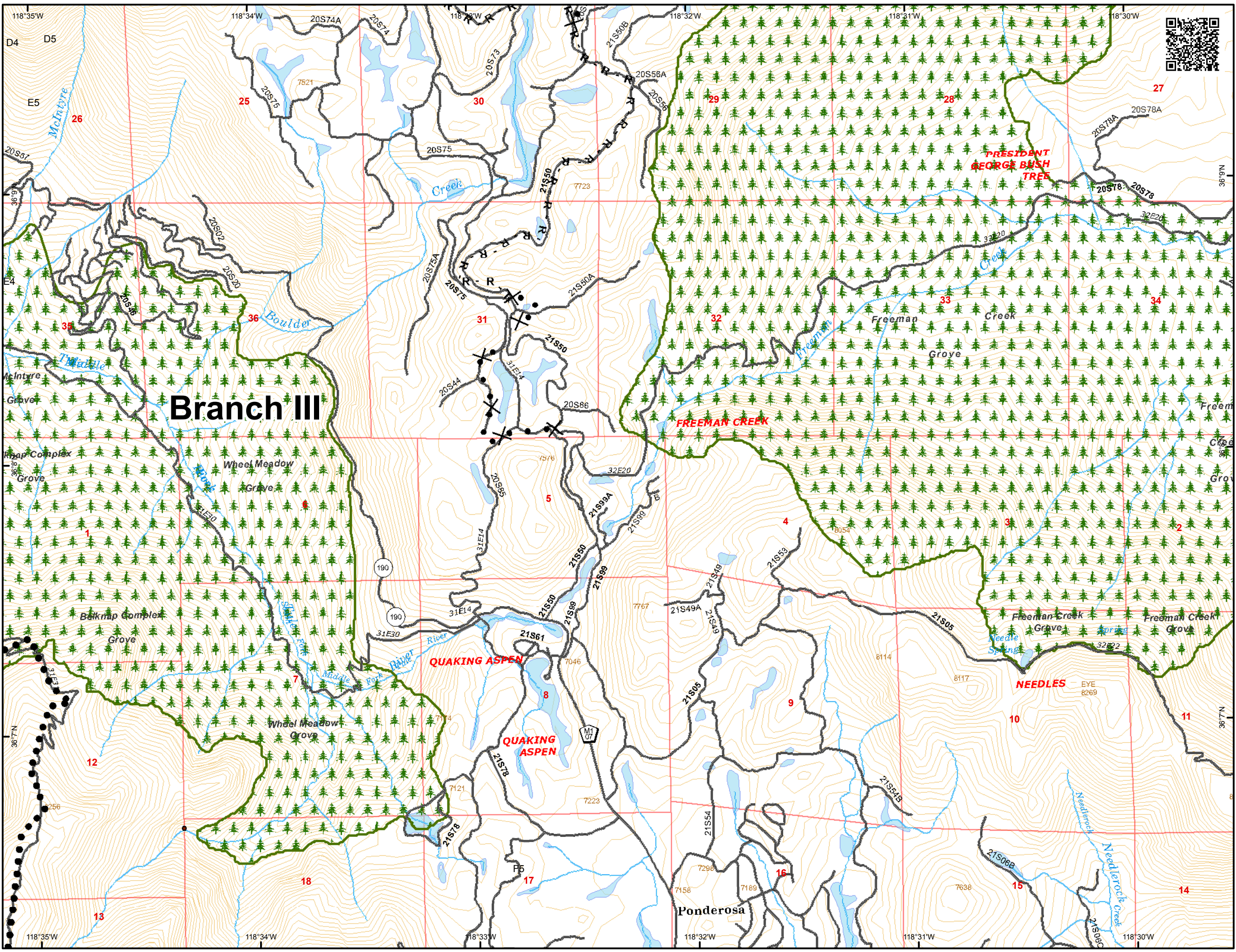


C2	C3	C4	C5
D2	D3	D4	D5
E2	E3	E4	E5
F2	F3	F4	F5
G2	G3	G4	G5

- R - R - Road as Completed Line
- ✕ • Proposed Dozer Line
- • • Planned Secondary Line
- - - Trail



Current As Of:
 9/11/2017 9:52:16 PM



C2	C3	C4	C5
D2	D3	D4	D5
E2	E3	E4	E5
F2	F3	F4	F5
G2	G3	G4	G5

- Drop Point
- Completed Line
- R - R - Road as Completed Line
- XXXXX Completed Dozer Line
- ⊗ Proposed Dozer Line

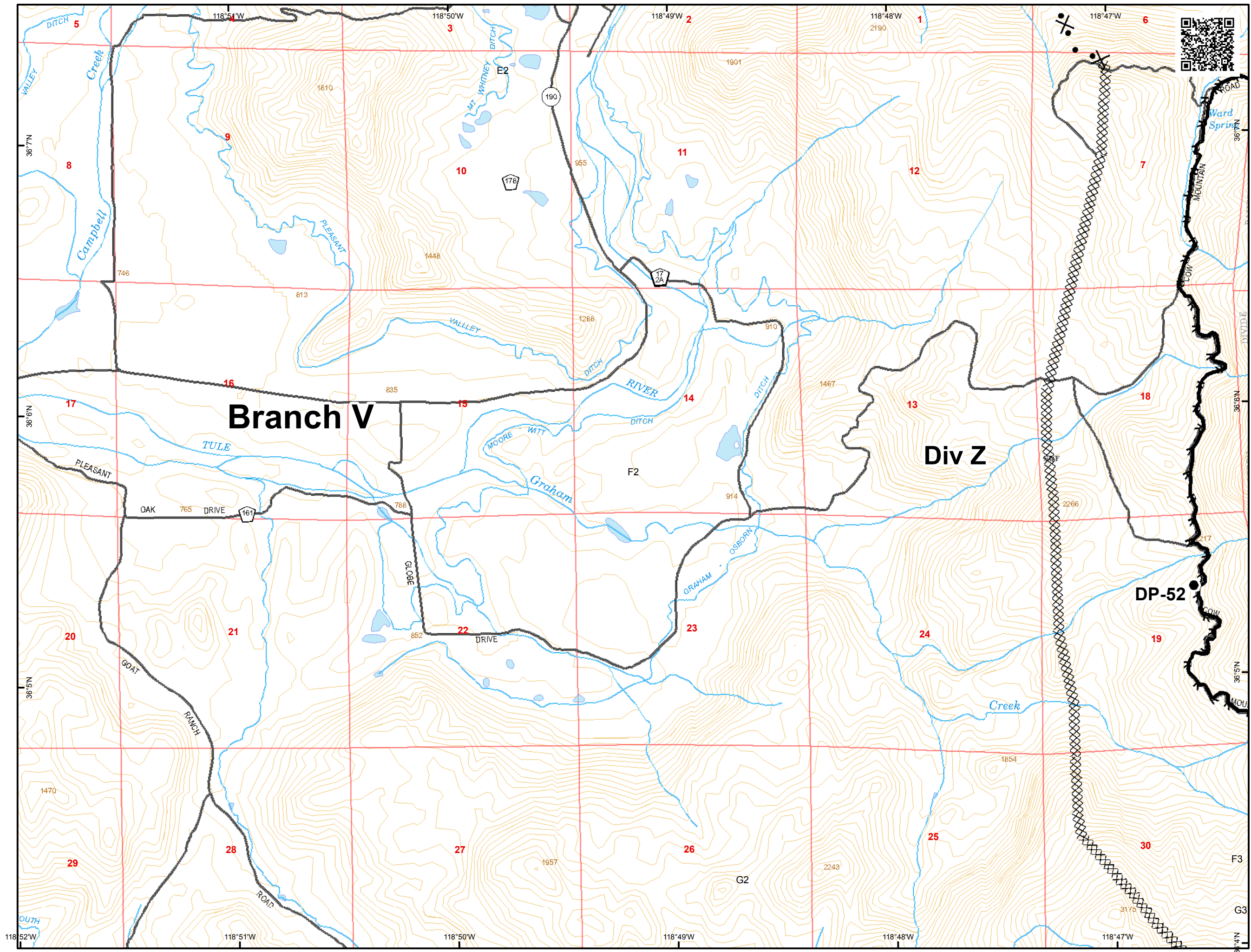


N

Miles

0 ————— 0.5

Current As Of:
9/11/2017 9:33:53 PM



C2	C3	C4	C5
D2	D3	D4	D5
E2	E3	E4	E5
F2	F3	F4	F5
G2	G3	G4	G5

- Drop Point
-) Division Break
- Uncontrolled Fire Edge
- Completed Line
- R - R - Road as Completed Line
- Completed Dozer Line
- BIA Tule River

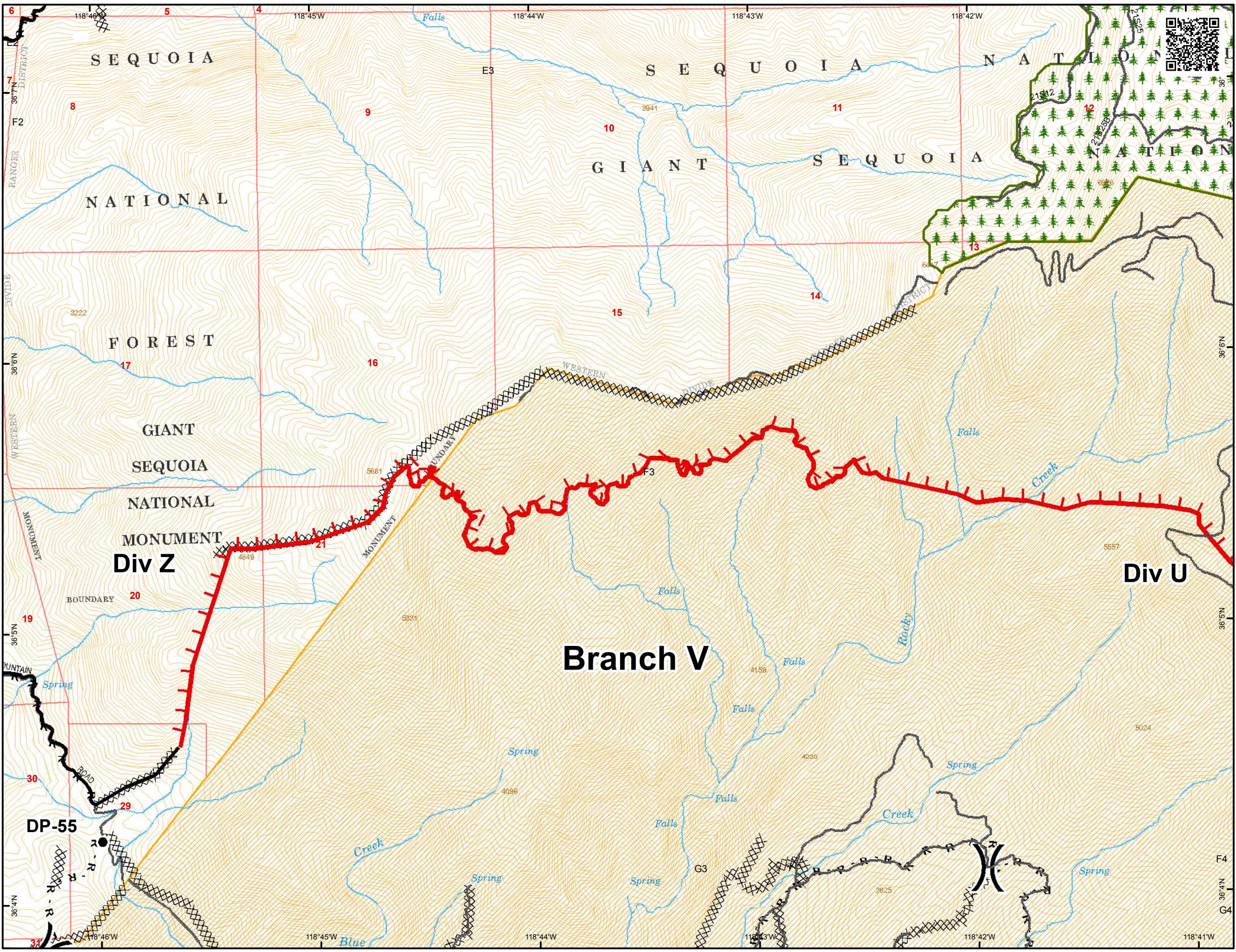


N

Miles

0 0.5

Current As Of:
9/11/2017 9:33:53 PM

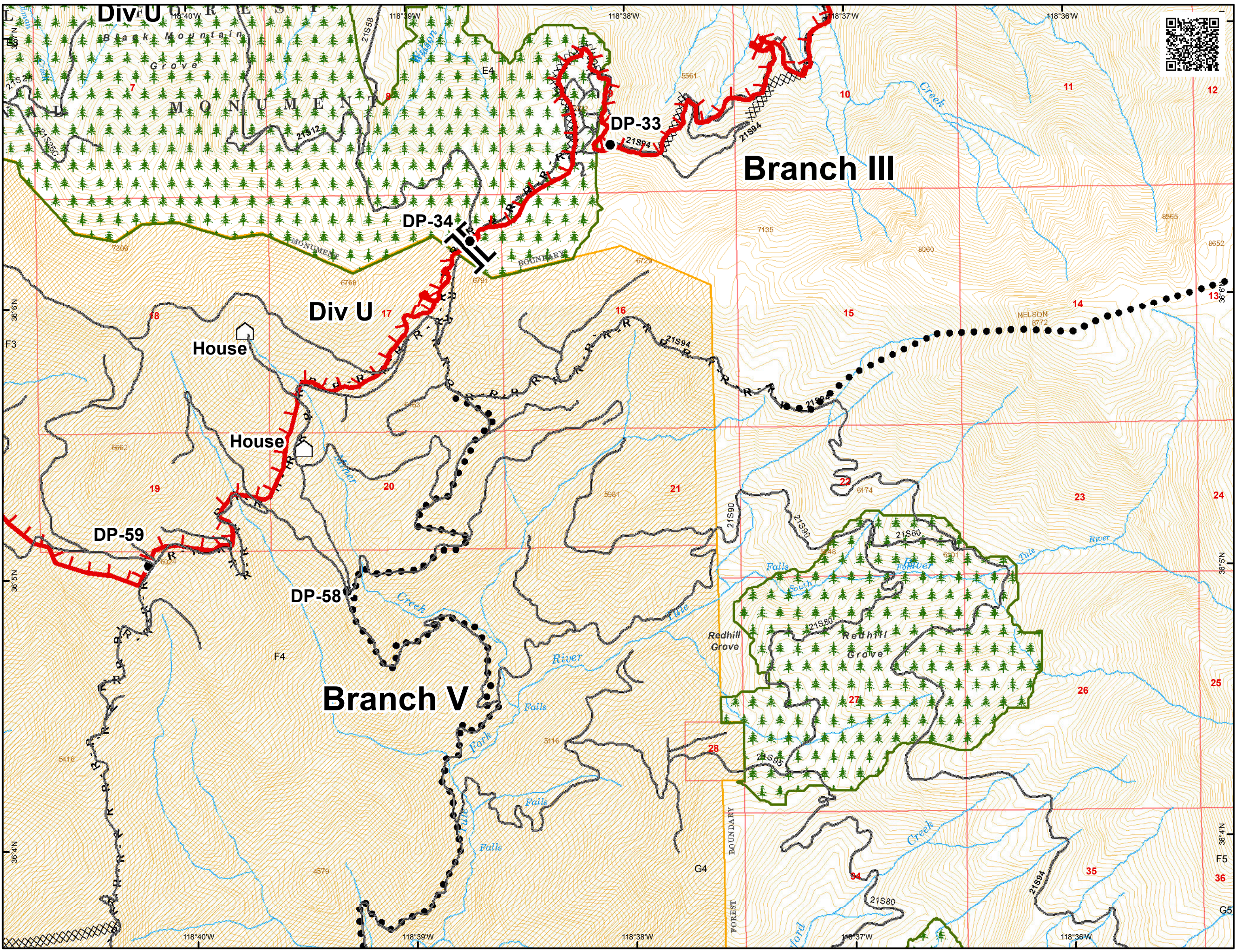


C2	C3	C4	C5
D2	D3	D4	D5
E2	E3	E4	E5
F2	F3	F4	F5
G2	G3	G4	G5





- Drop Point
- 🏠 Home
- || Branch Break
- 🔴 Uncontrolled Fire Edge
- R - R- Road as Completed Line
- XXXXX Completed Dozer Line
- H - H- Hand Line
- Planned Secondary Line
- ▨ BIA Tule River

N
 0 Miles 0.5



Current As Of:
 9/11/2017 9:33:53 PM



C2	C3	C4	C5
D2	D3	D4	D5
E2	E3	E4	E5
F2	F3	F4	F5
G2	G3	G4	G5

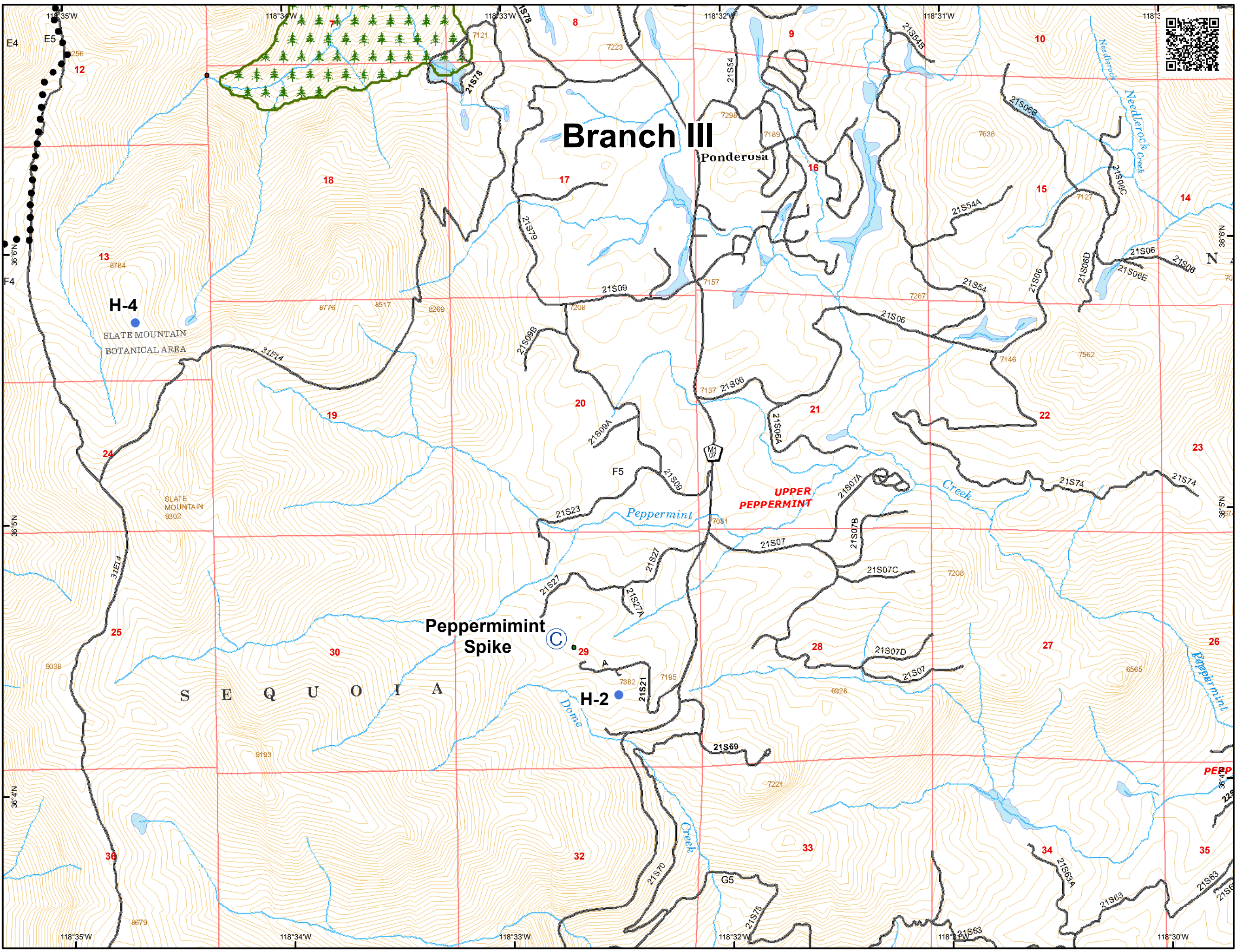
-  Camp
-  Helispot
-  Planned Secondary Line
-  Trail



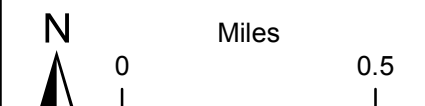
Miles
 0 ————— 0.5

Current As Of:
 9/11/2017 9:33:53 PM



C2	C3	C4	C5
D2	D3	D4	D5
E2	E3	E4	E5
F2	F3	F4	F5
G2	G3	G4	G5

- Drop Point
- ⊕ Water Source
- XXXXX Completed Dozer Line
- Planned Secondary Line
- ▨ BIA Tule River



Current As Of:
 9/11/2017 9:33:53 PM

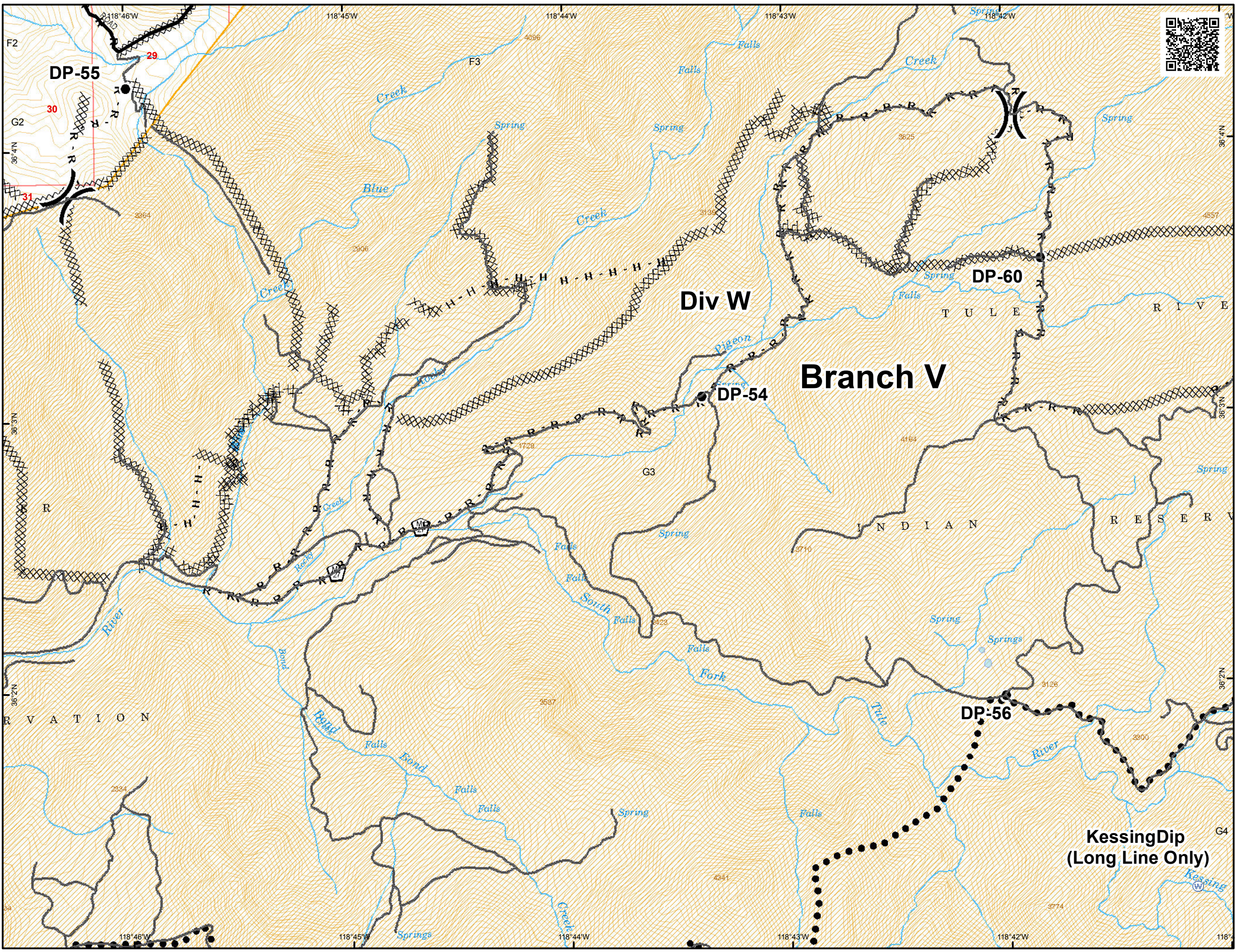


C2	C3	C4	C5
D2	D3	D4	D5
E2	E3	E4	E5
F2	F3	F4	F5
G2	G3	G4	G5

- Drop Point
- Ⓜ Water Source
-) Division Break
- Completed Line
- R - R - Road as Completed Line
- XXXXX Completed Dozer Line
- H - H - Hand Line
- Planned Secondary Line
- ▨ BIA Tule River

N
 0 Miles 0.5

Current As Of:
 9/11/2017 9:33:53 PM

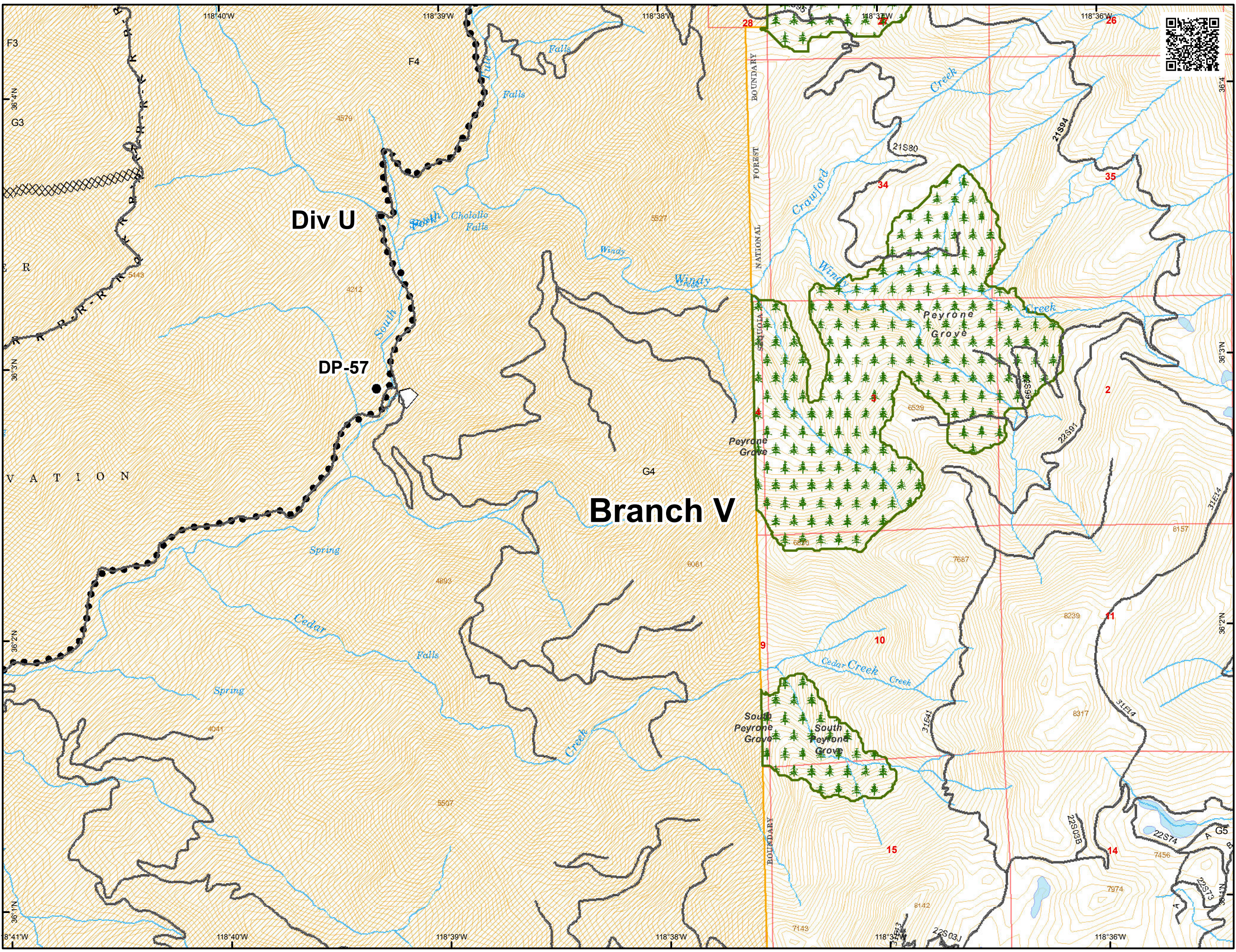


C2	C3	C4	C5
D2	D3	D4	D5
E2	E3	E4	E5
F2	F3	F4	F5
G2	G3	G4	G5

- Drop Point
- 🏠 Home
- R - R - Road as Completed Line
- XXXXX Completed Dozer Line
- Planned Secondary Line
- - - Trail
- ▨ BIA Tule River

N
 0 Miles 0.5

Current As Of:
 9/11/2017 9:33:53 PM



IAP Map


Pier Incident

CA-SQF-002385
September 12, 2017

Page G5

C2	C3	C4	C5
D2	D3	D4	D5
E2	E3	E4	E5
F2	F3	F4	F5
G2	G3	G4	G5

--- Trail



Current As Of:
9/11/2017 9:33:53 PM

