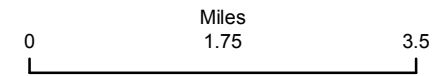


# IAP Map

## Pier Incident

CA-SQF-002385  
September 13, 2017

### Index Page



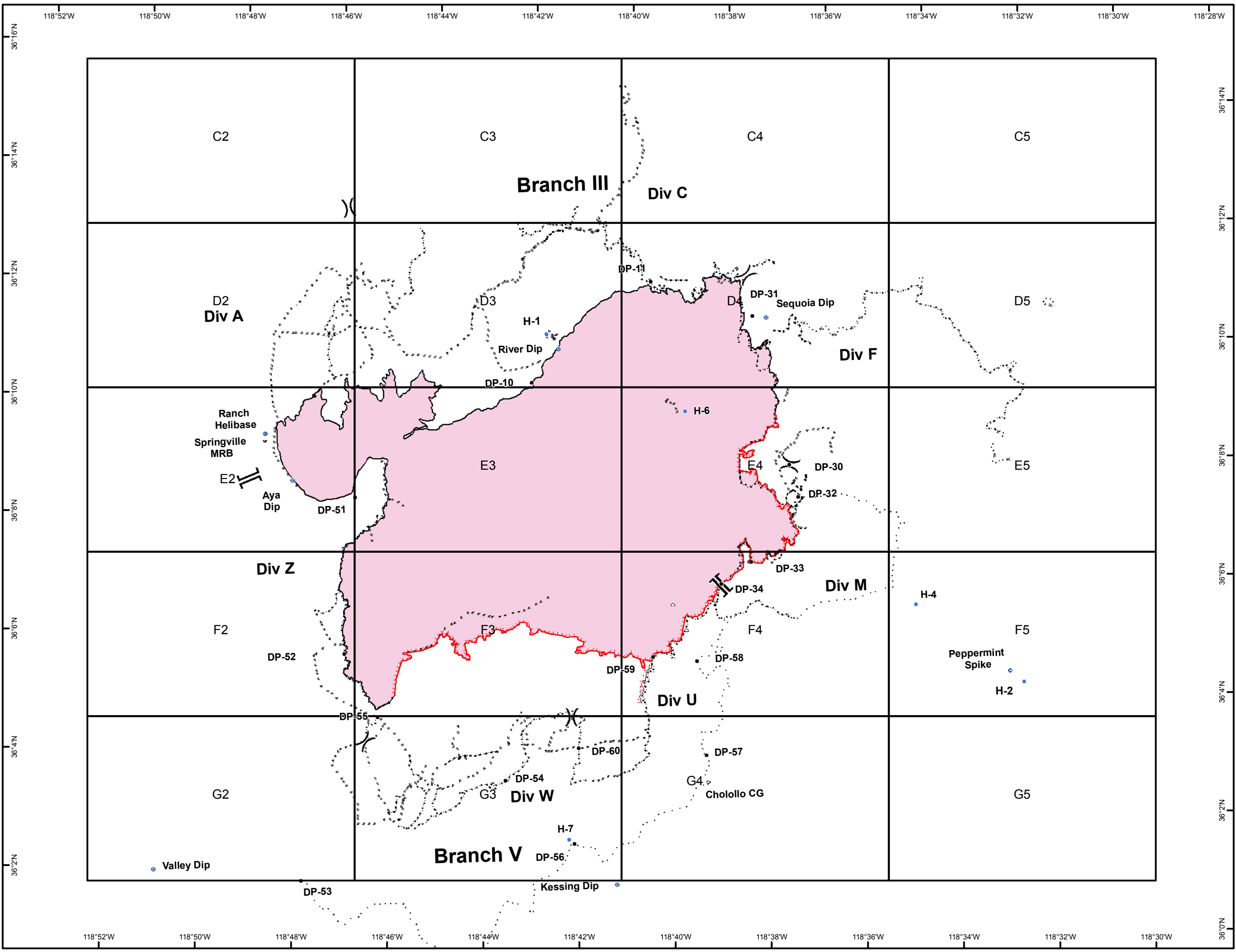
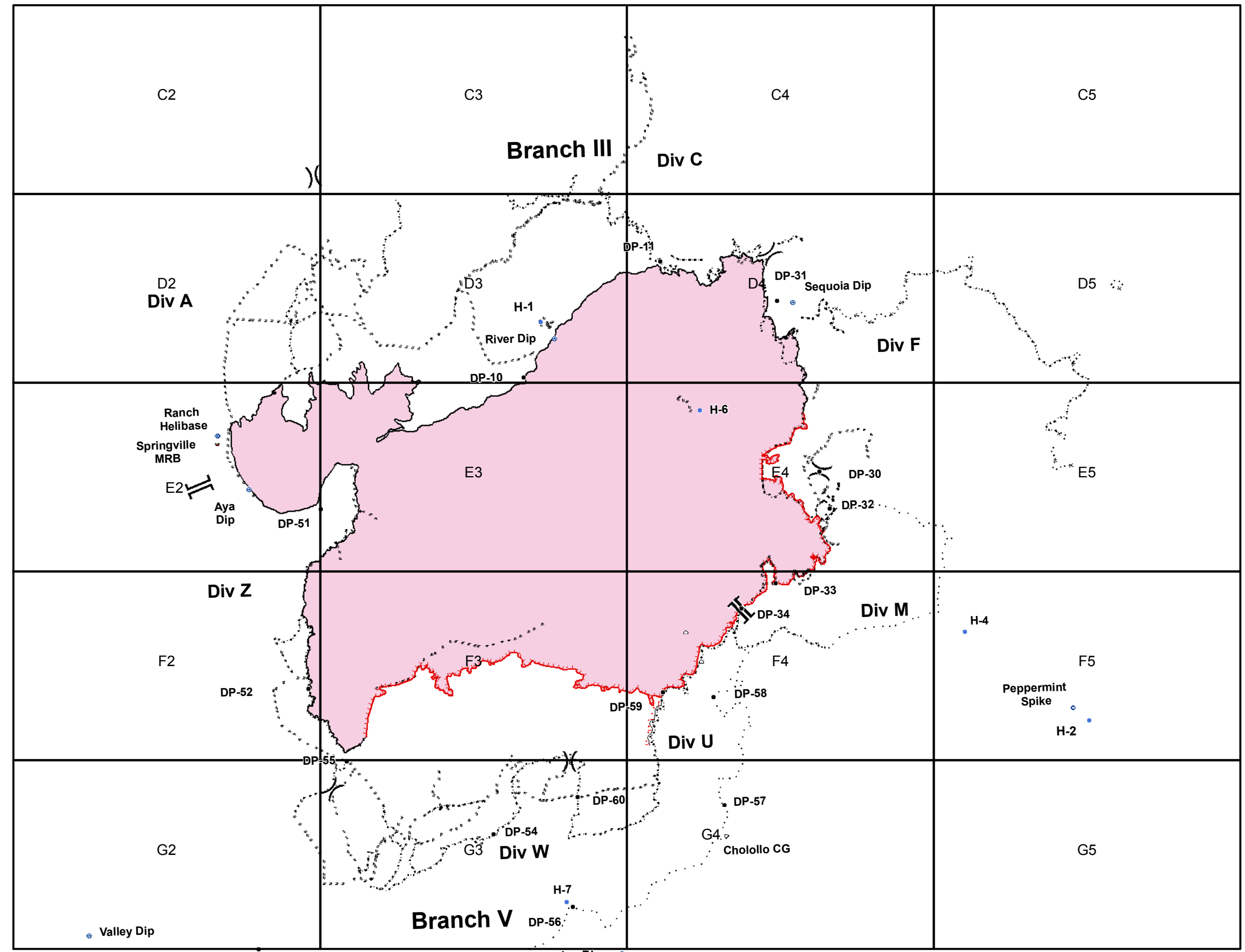
#### Legend

- Camp
- Drop Point
- Helibase
- Helispot
- ▬ Retardant/Mud Pit
- Water Source
- Home
- ) ( Division Break
- || Branch Break
- Active Burnout
- Uncontrolled Fire Edge
- Completed Line
- Road as Completed Line
- Completed Dozer Line
- Hand Line
- Proposed Dozer Line
- Planned Secondary Line
- Wildfire Daily Fire Perimeter


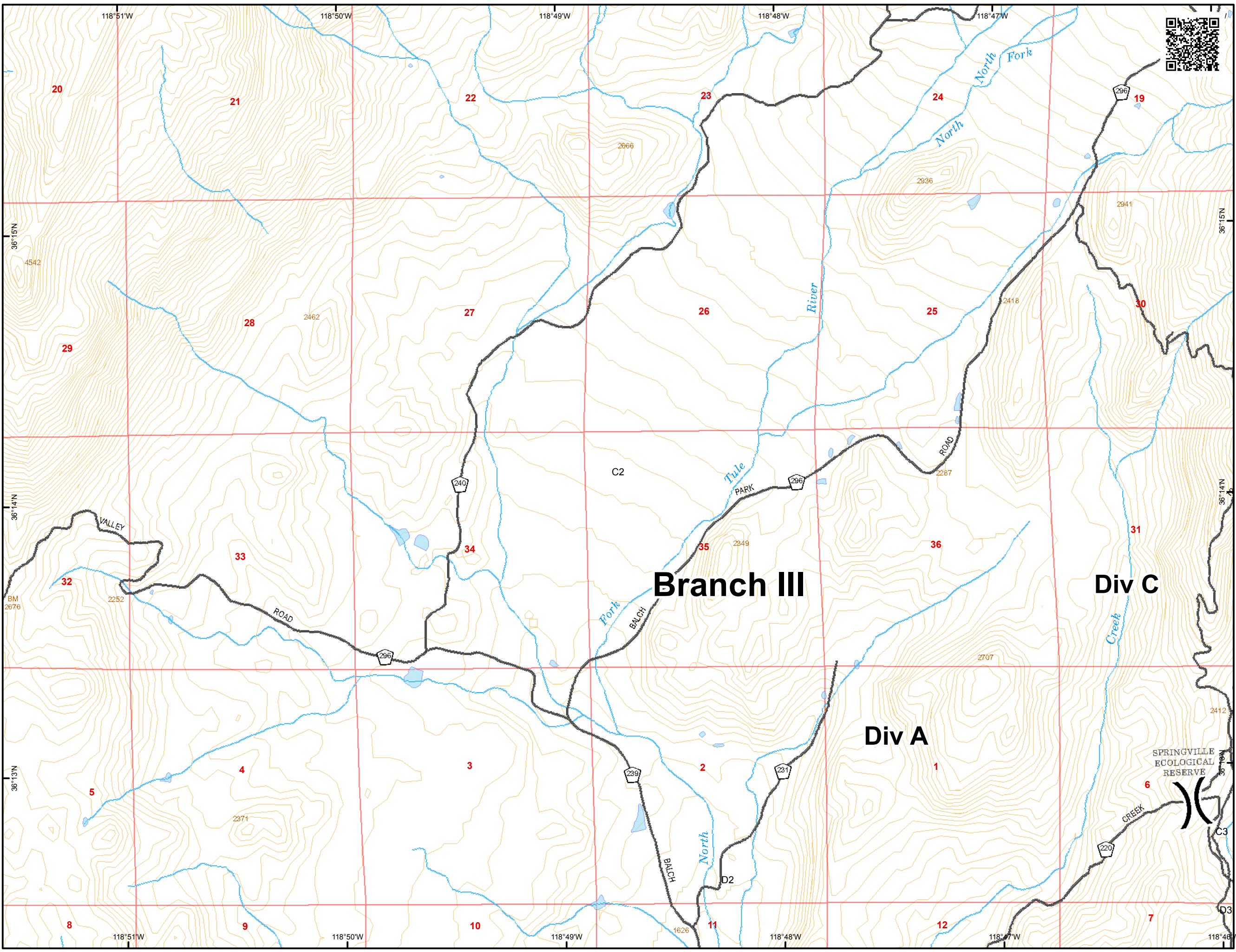
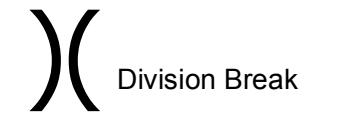


NAD83

Current As Of:  
9/12/2017 9:52:56 PM



<b>C2</b>	C3	C4	C5
D2	D3	D4	D5
E2	E3	E4	E5
F2	F3	F4	F5
G2	G3	G4	G5



Current As Of:  
 9/12/2017 9:43:11 PM

C2	<b>C3</b>	C4	C5
D2	D3	D4	D5
E2	E3	E4	E5
F2	F3	F4	F5
G2	G3	G4	G5

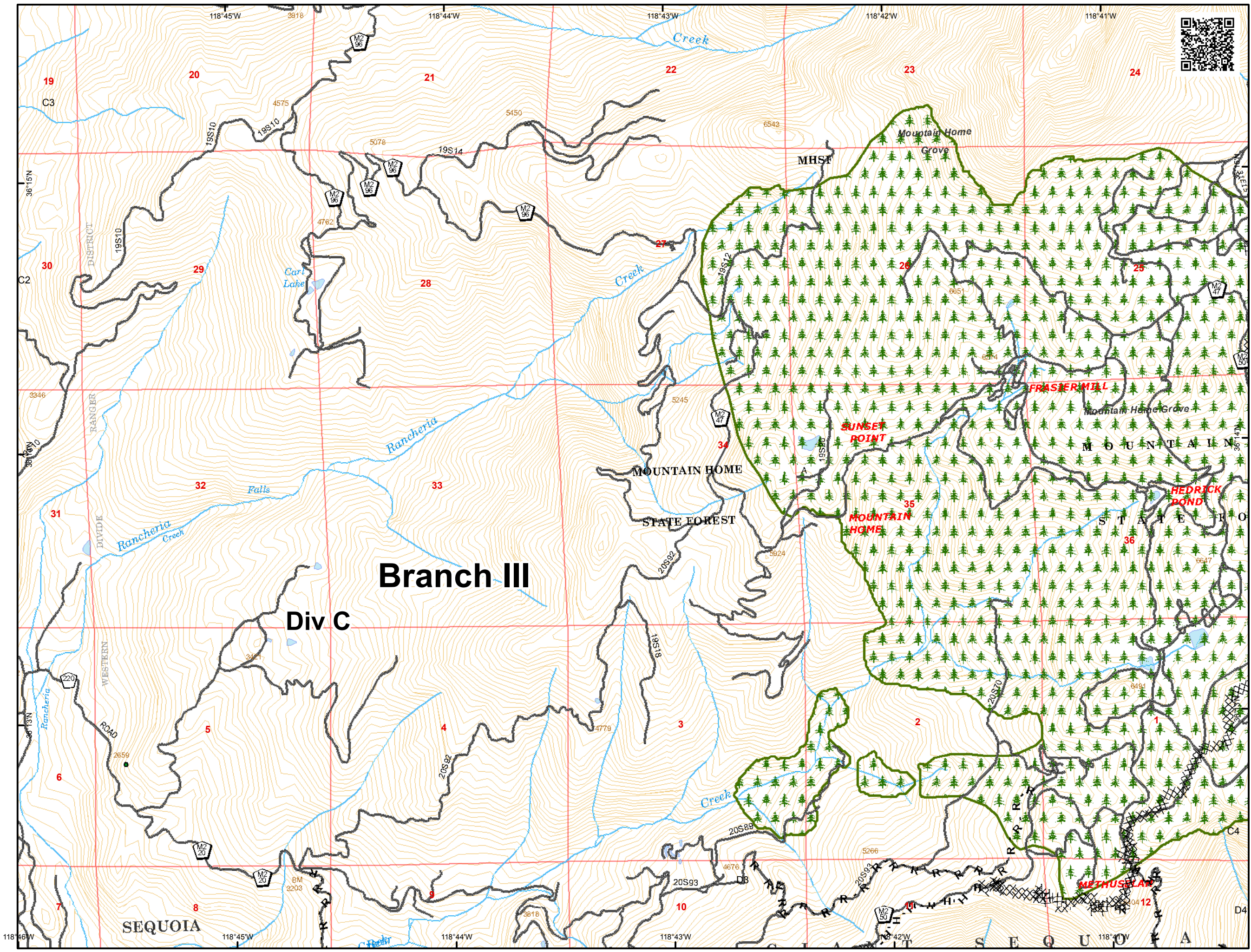
- R - R - Road as Completed Line
- XXXXX Completed Dozer Line
- H - H - Hand Line
- Trail

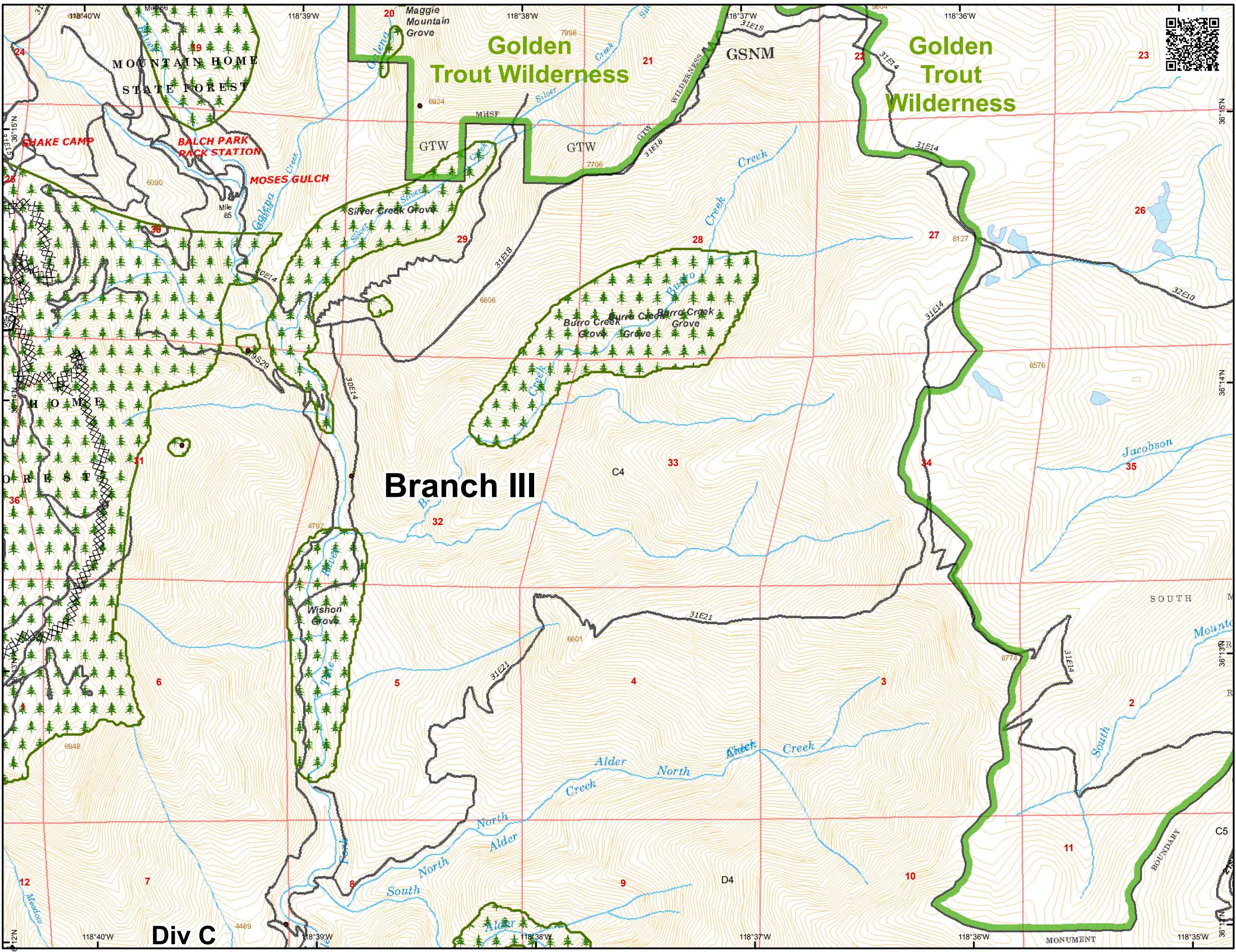
N

Miles

0 0.5

Current As Of:  
9/12/2017 9:43:11 PM





**IAP Map**  
**Pier Incident**  
**CA-SQF-002385**  
**September 13, 2017**

Page C4

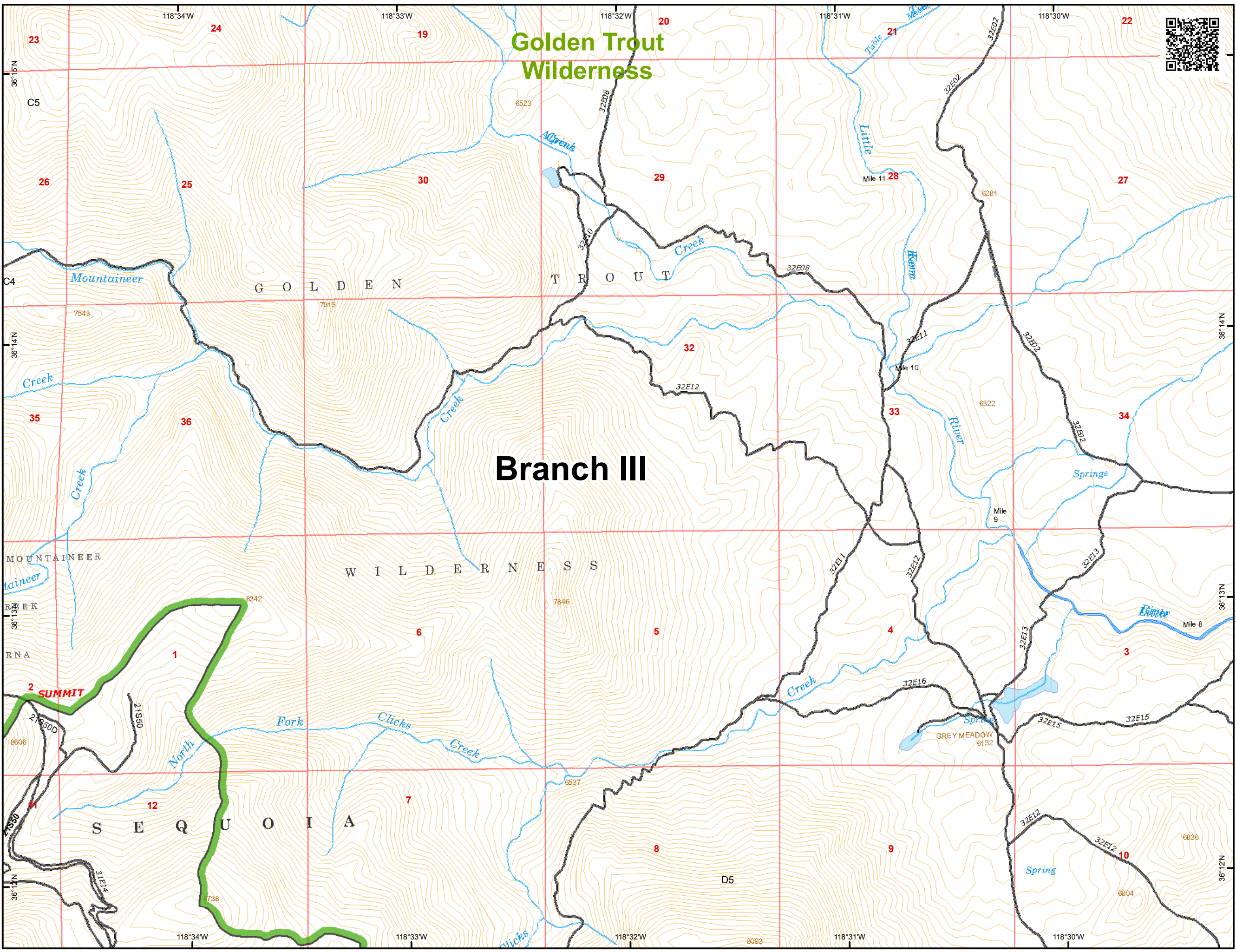
C2	C3	C4	C5
D2	D3	D4	D5
E2	E3	E4	E5
F2	F3	F4	F5
G2	G3	G4	G5

- Wilderness
- R - R- Road as Completed Line
- XXXXX Completed Dozer Line
- Trail

N

Miles

Current As Of:  
 9/12/2017 9:43:11 PM



C2	C3	C4	<b>C5</b>
D2	D3	D4	D5
E2	E3	E4	E5
F2	F3	F4	F5
G2	G3	G4	G5

- Wilderness
- Trail

N

Miles

0 0.5

Current As Of:  
 9/12/2017 9:43:11 PM

# IAP Map

Pier Incident

CA-SQF-002385  
September 13, 2017

Page D2

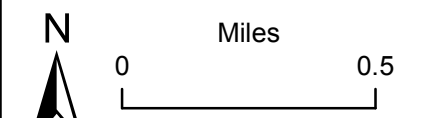
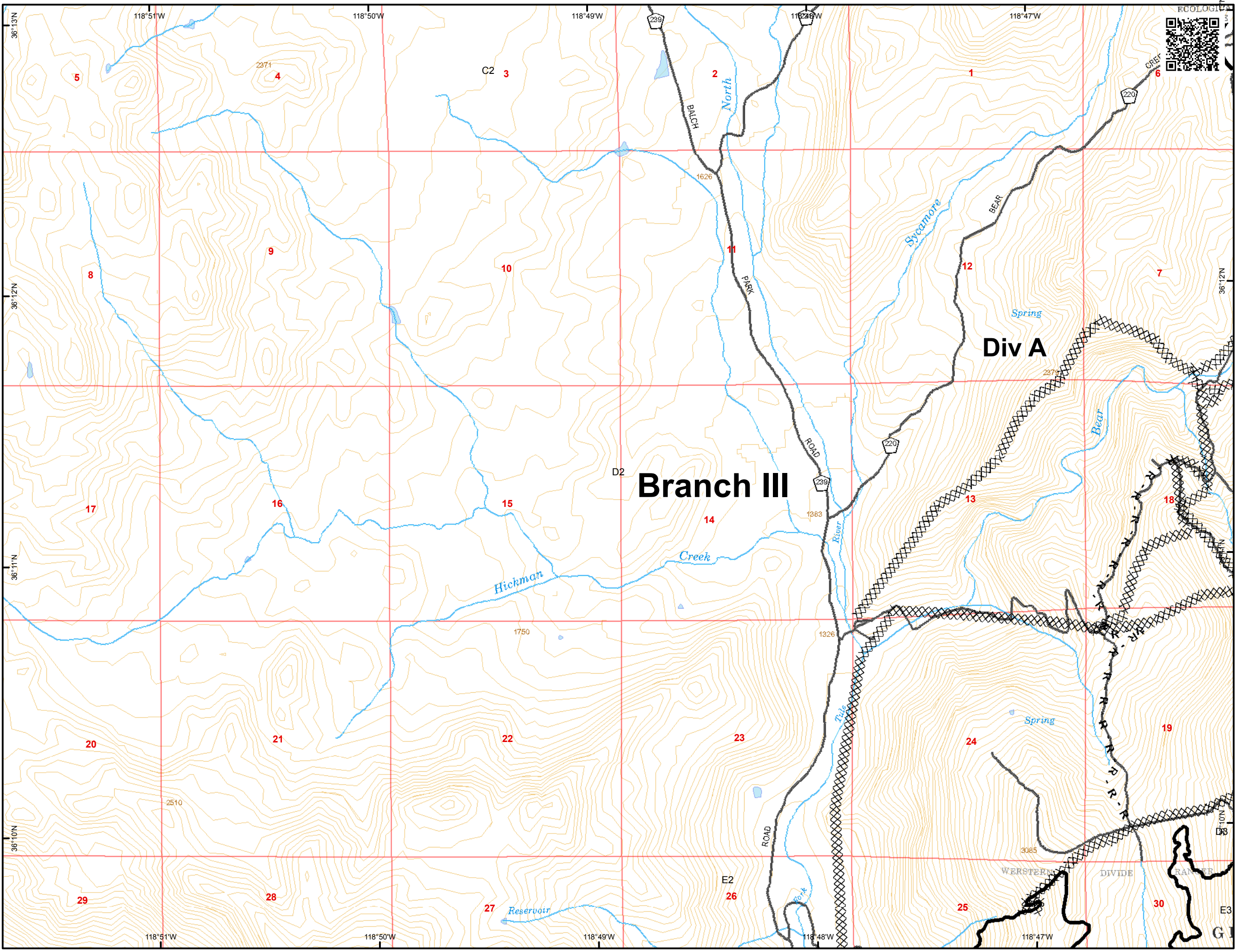
C2	C3	C4	C5
D2	D3	D4	D5
E2	E3	E4	E5
F2	F3	F4	F5
G2	G3	G4	G5

 Division Break

 Completed Line

R - R - Road as Completed Line

 Completed Dozer Line



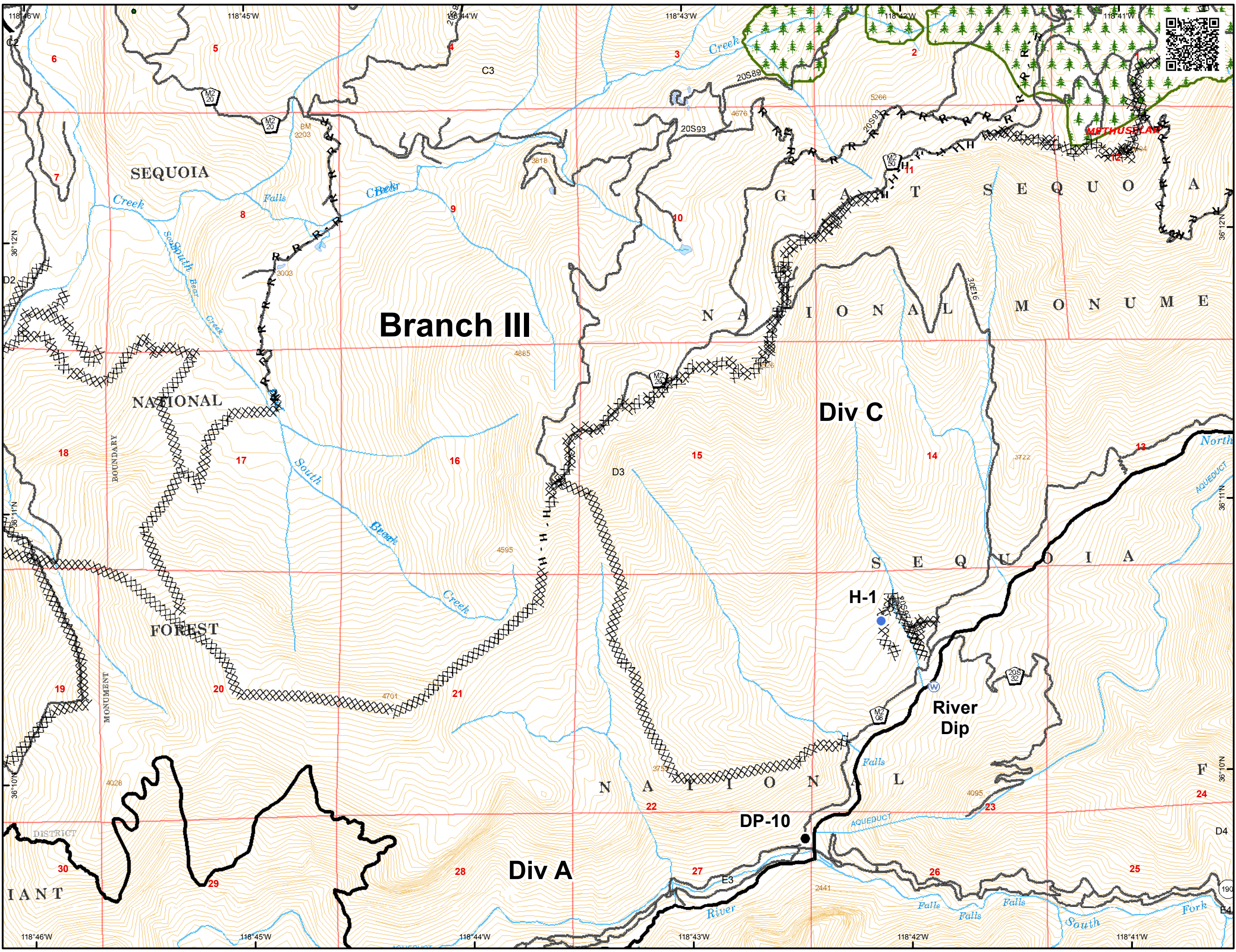
Current As Of:  
9/12/2017 9:43:11 PM

C2	C3	C4	C5
D2	D3	D4	D5
E2	E3	E4	E5
F2	F3	F4	F5
G2	G3	G4	G5












- Drop Point
- Helispot
- ⊕ Water Source
- ) Division Break
- Completed Line
- R - R - Road as Completed Line
- XXXXX Completed Dozer Line
- H - H - Hand Line
- - - Trail





0 Miles 0.5

Current As Of:  
9/12/2017 9:43:11 PM



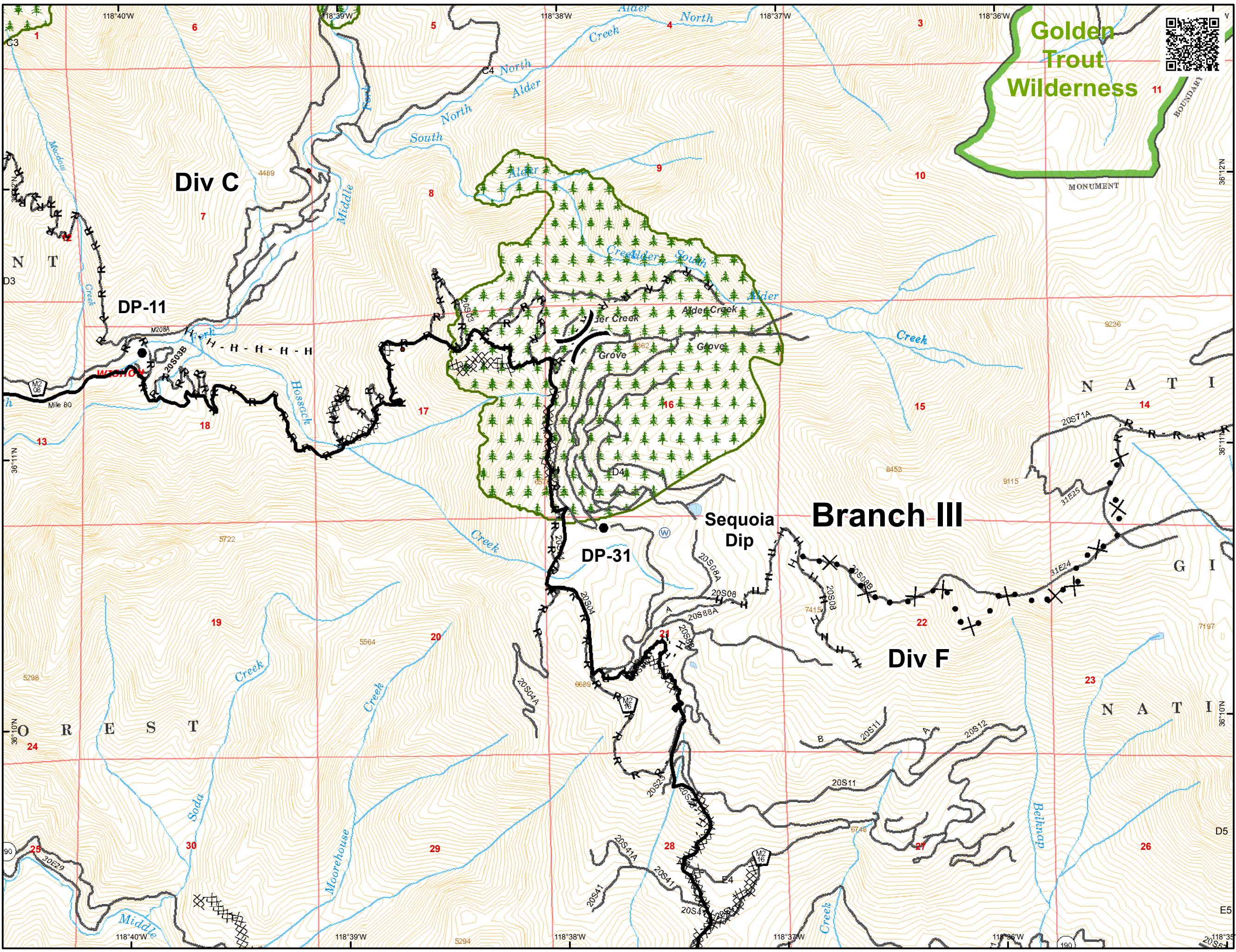
C2	C3	C4	C5
D2	D3	D4	D5
E2	E3	E4	E5
F2	F3	F4	F5
G2	G3	G4	G5

-  Wilderness
-  Drop Point
-  Helispot
-  Water Source
-  Division Break
-  Completed Line
-  R - R- Road as Completed Line
-  Completed Dozer Line
-  H - H- Hand Line
-  Proposed Dozer Line
-  Trail





Miles  
 0 ————— 0.5






Current As Of:  
 9/12/2017 9:48:50 PM






C2	C3	C4	C5
D2	D3	D4	<b>D5</b>
E2	E3	E4	E5
F2	F3	F4	F5
G2	G3	G4	G5


-  Wilderness
- R - R - Road as Completed Line
-  • Proposed Dozer Line
-  Trail

N

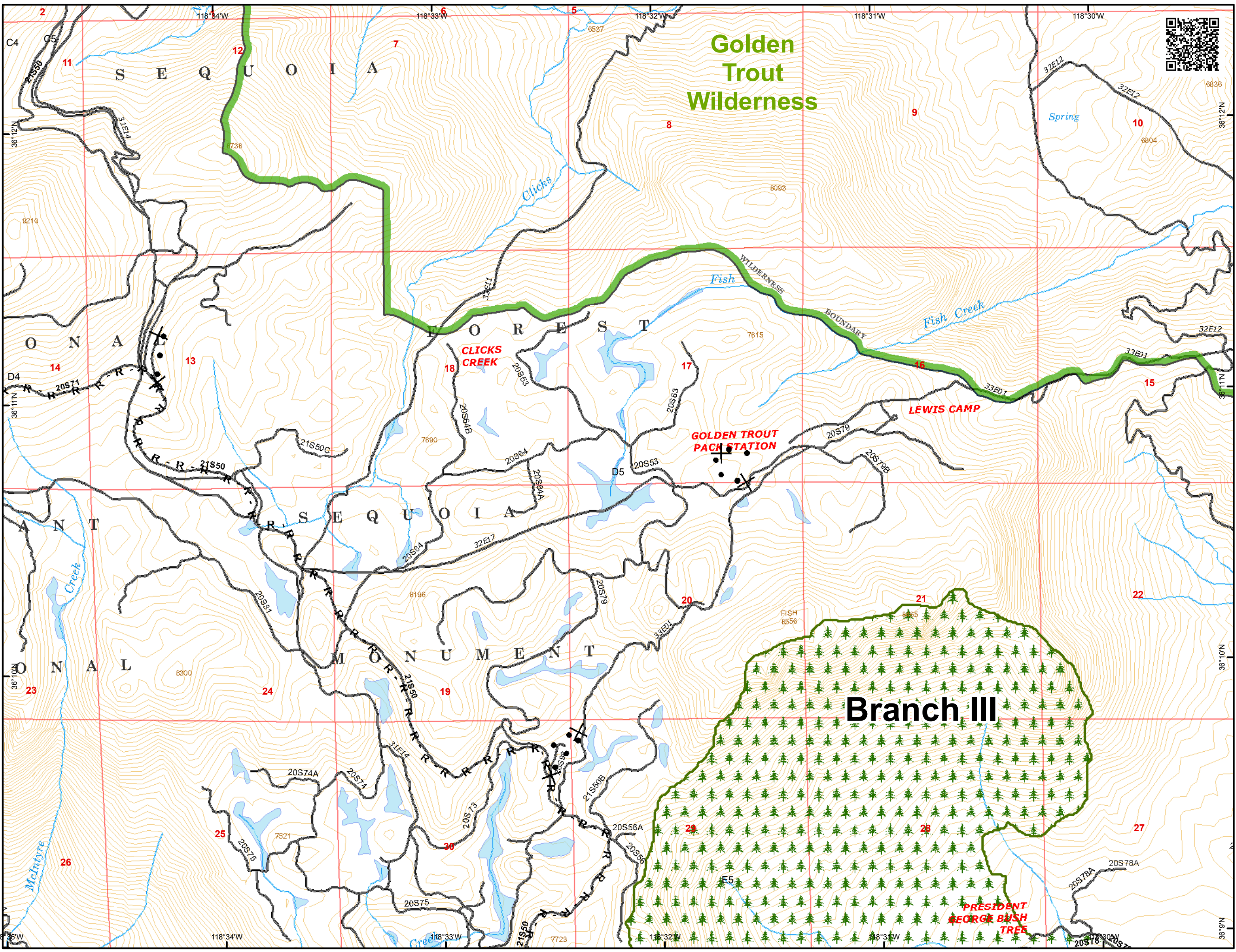


Miles



0 0.5

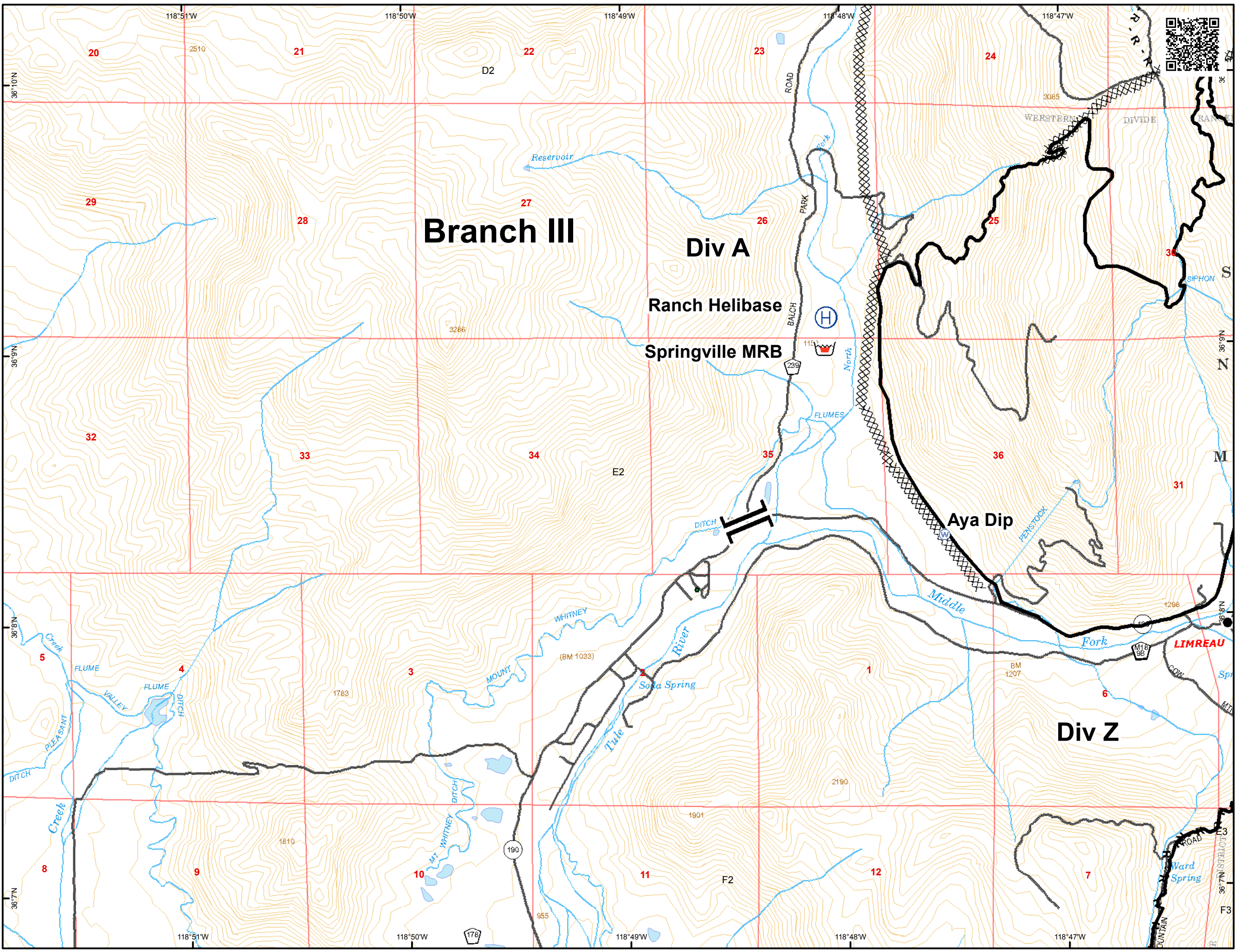
Current As Of:  
9/12/2017 9:43:11 PM



C2	C3	C4	C5
D2	D3	D4	D5
<b>E2</b>	E3	E4	E5
F2	F3	F4	F5
G2	G3	G4	G5

- Drop Point
- Ⓜ Helibase
- 🛑 Retardant/Mud Pit
- Ⓜ Water Source
- ||| Branch Break
- Completed Line
- R - R - Road as Completed Line
- XXXXX Completed Dozer Line

N  
 0 Miles 0.5  
 Current As Of:  
 9/12/2017 9:43:11 PM




# IAP Map






## Pier Incident

CA-SQF-002385  
September 13, 2017


Page E3

C2	C3	C4	C5
D2	D3	D4	D5
E2	<b>E3</b>	E4	E5
F2	F3	F4	F5
G2	G3	G4	G5

- Drop Point
- Completed Line
- R - R - Road as Completed Line
- XXXXX Completed Dozer Line
- H - H - Hand Line
- - - Trail
-  BIA Tule River

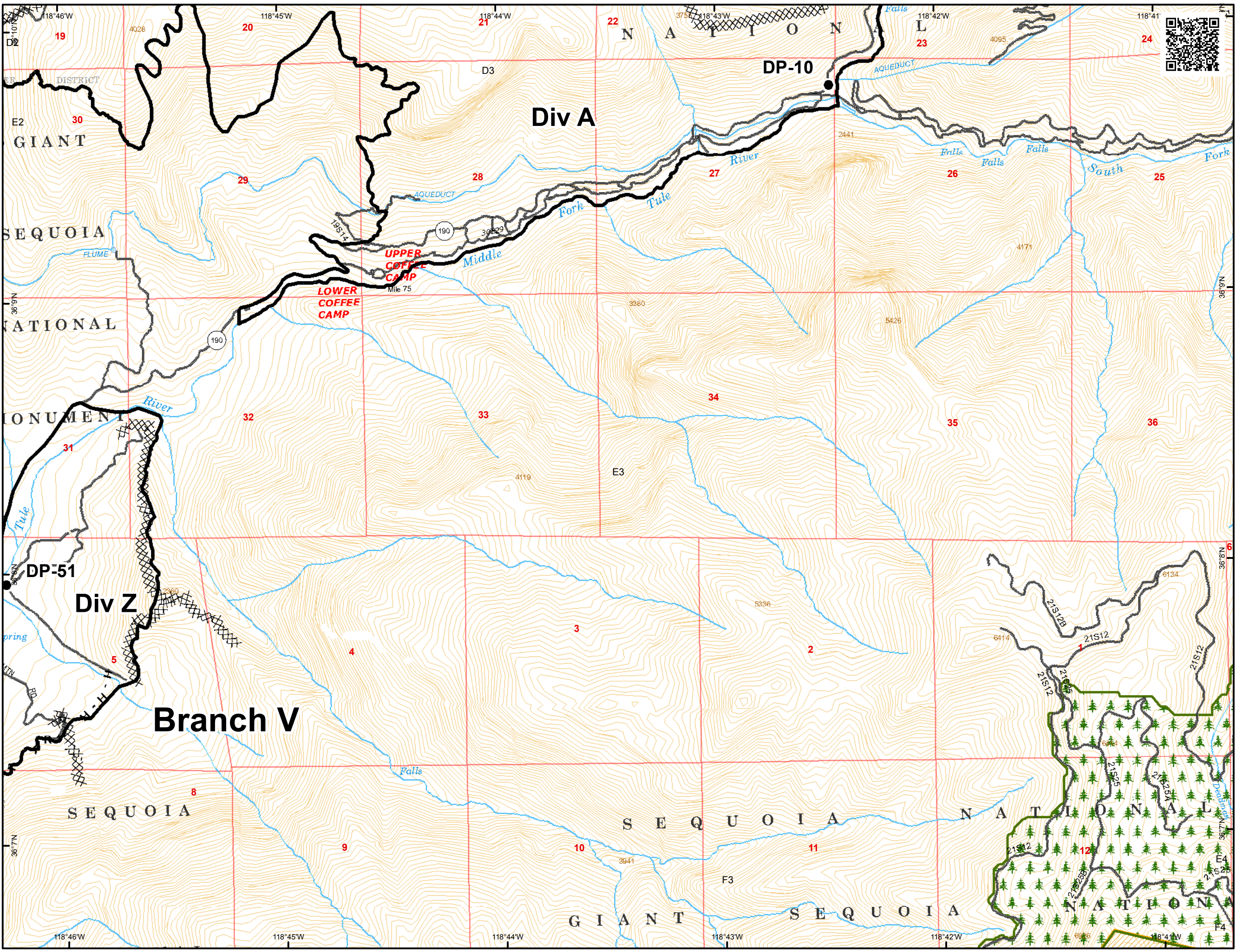
N



Miles

0 ————— 0.5

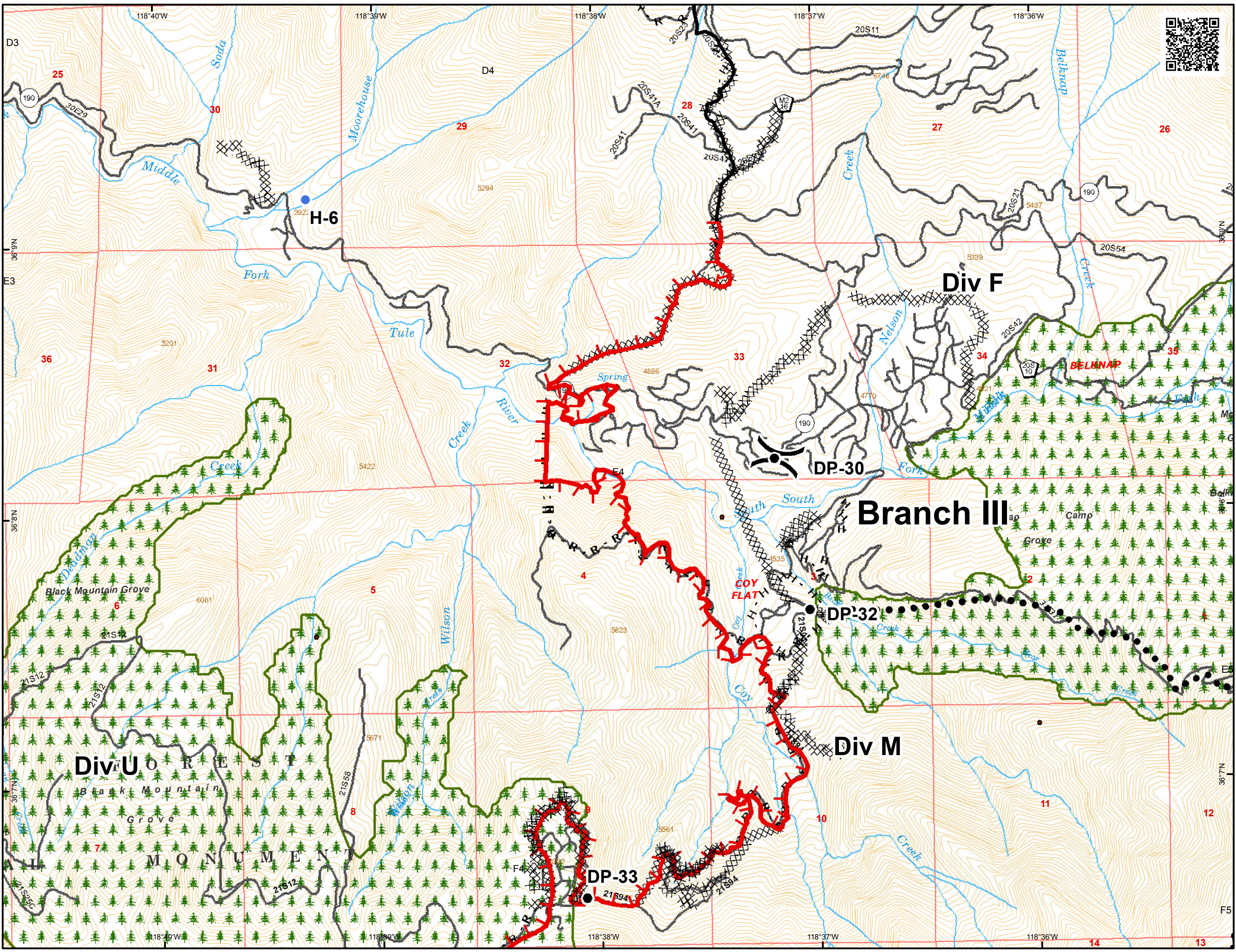
Current As Of:  
9/12/2017 9:43:11 PM



C2	C3	C4	C5
D2	D3	D4	D5
E2	E3	E4	E5
F2	F3	F4	F5
G2	G3	G4	G5


- Drop Point
- Helispot
- ) Division Break
- └─ Uncontrolled Fire Edge
- Completed Line
- R - R - Road as Completed Line
- XXXXX Completed Dozer Line
- H - H - Hand Line
- Planned Secondary Line
- Trail
- ▨ BIA Tule River

N  
 0 Miles 0.5  
 Current As Of:  
 9/12/2017 9:43:11 PM



C2	C3	C4	C5
D2	D3	D4	D5
E2	E3	E4	<b>E5</b>
F2	F3	F4	F5
G2	G3	G4	G5

- R - R - Road as Completed Line
- ✕ • Proposed Dozer Line
- Planned Secondary Line
- Trail

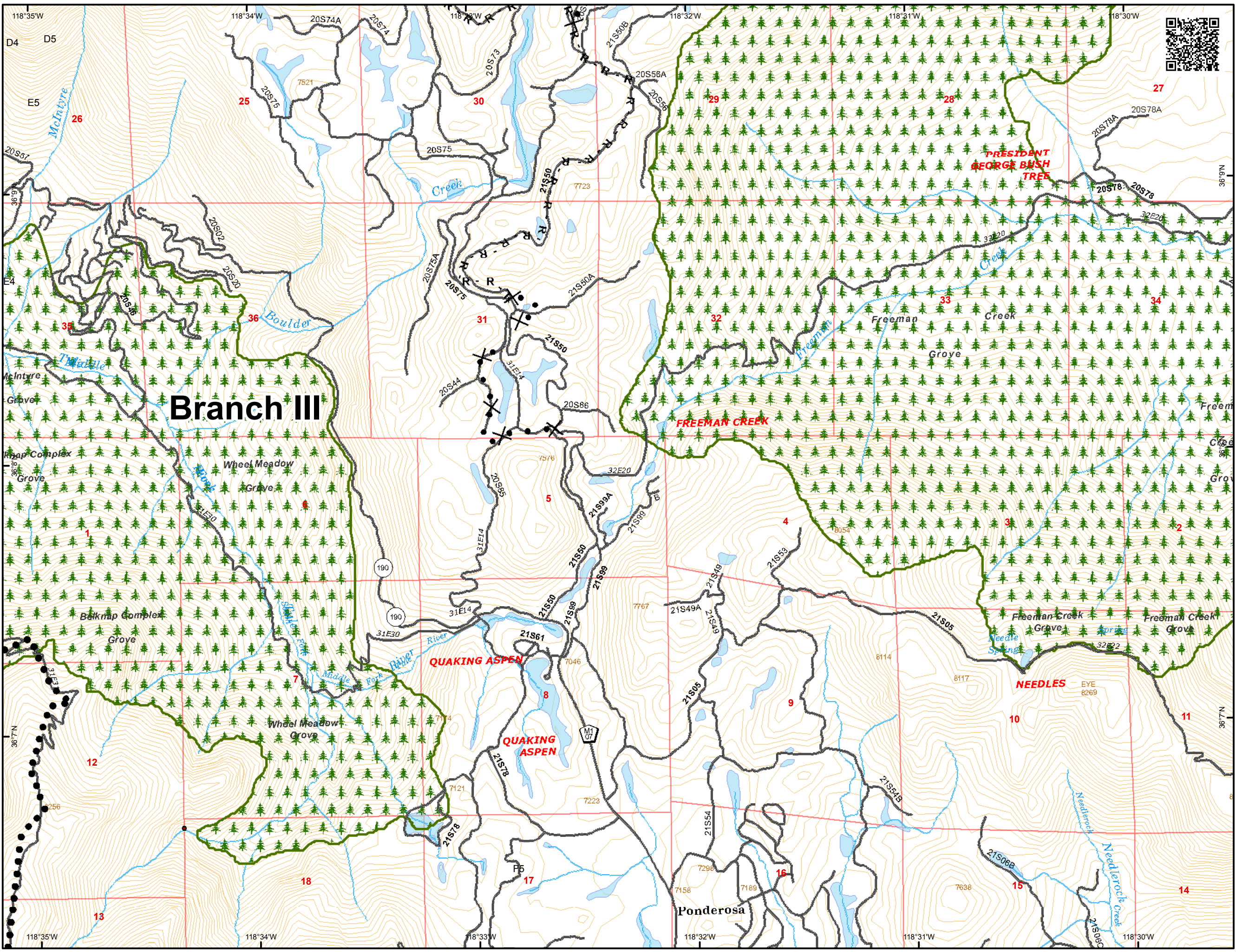


N

Miles

0 0.5

Current As Of:  
9/12/2017 9:43:11 PM

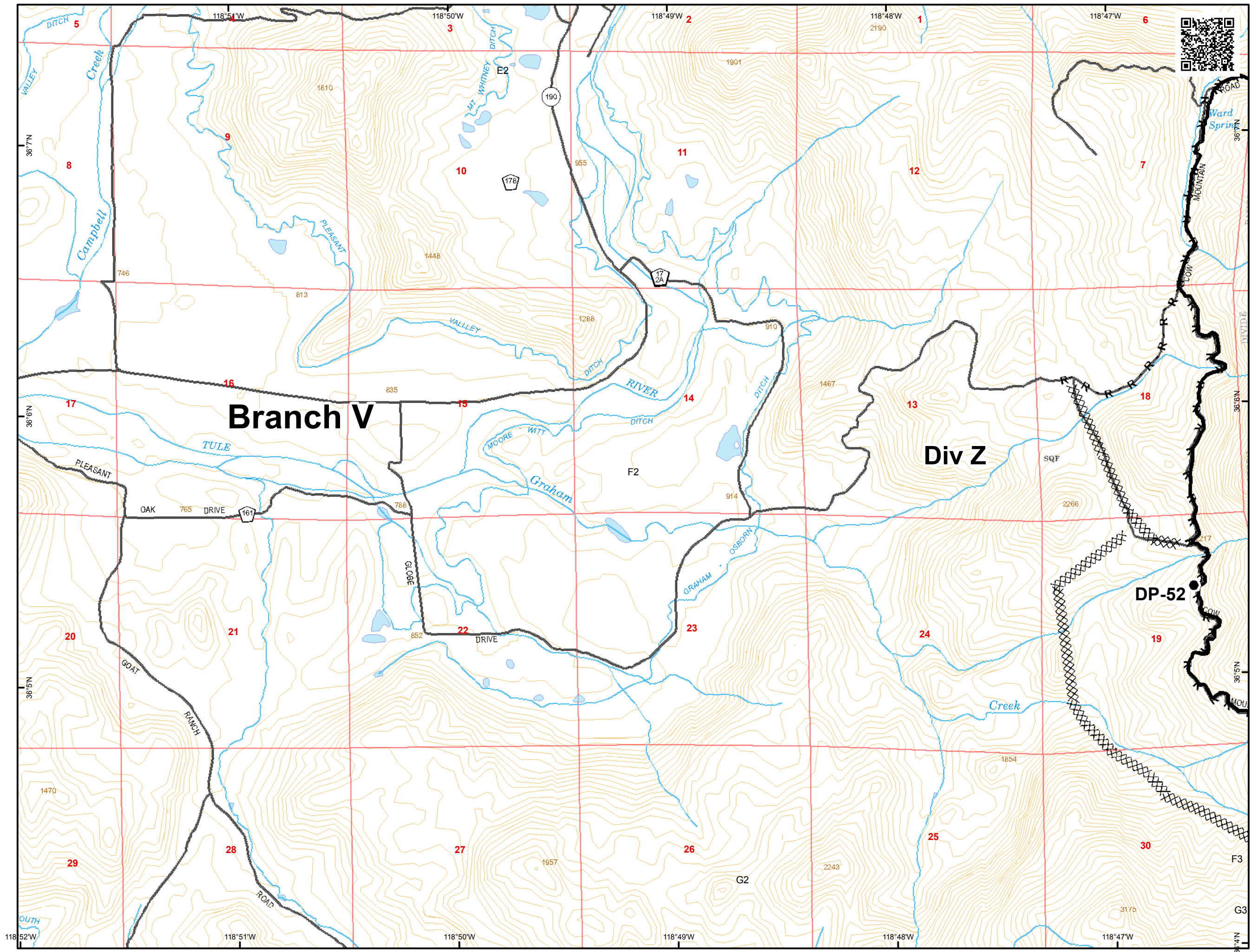


C2	C3	C4	C5
D2	D3	D4	D5
E2	E3	E4	E5
<b>F2</b>	F3	F4	F5
G2	G3	G4	G5







- Drop Point
- Completed Line
- R - R - Road as Completed Line
- XXXXX Completed Dozer Line


N  
 0 Miles 0.5

Current As Of:  
 9/12/2017 9:43:11 PM



C2	C3	C4	C5
D2	D3	D4	D5
E2	E3	E4	E5
F2	F3	F4	F5
G2	G3	G4	G5

-  Drop Point
-  Division Break
-  Uncontrolled Fire Edge
-  Completed Line
- R - R - Road as Completed Line
-  Completed Dozer Line
-  BIA Tule River

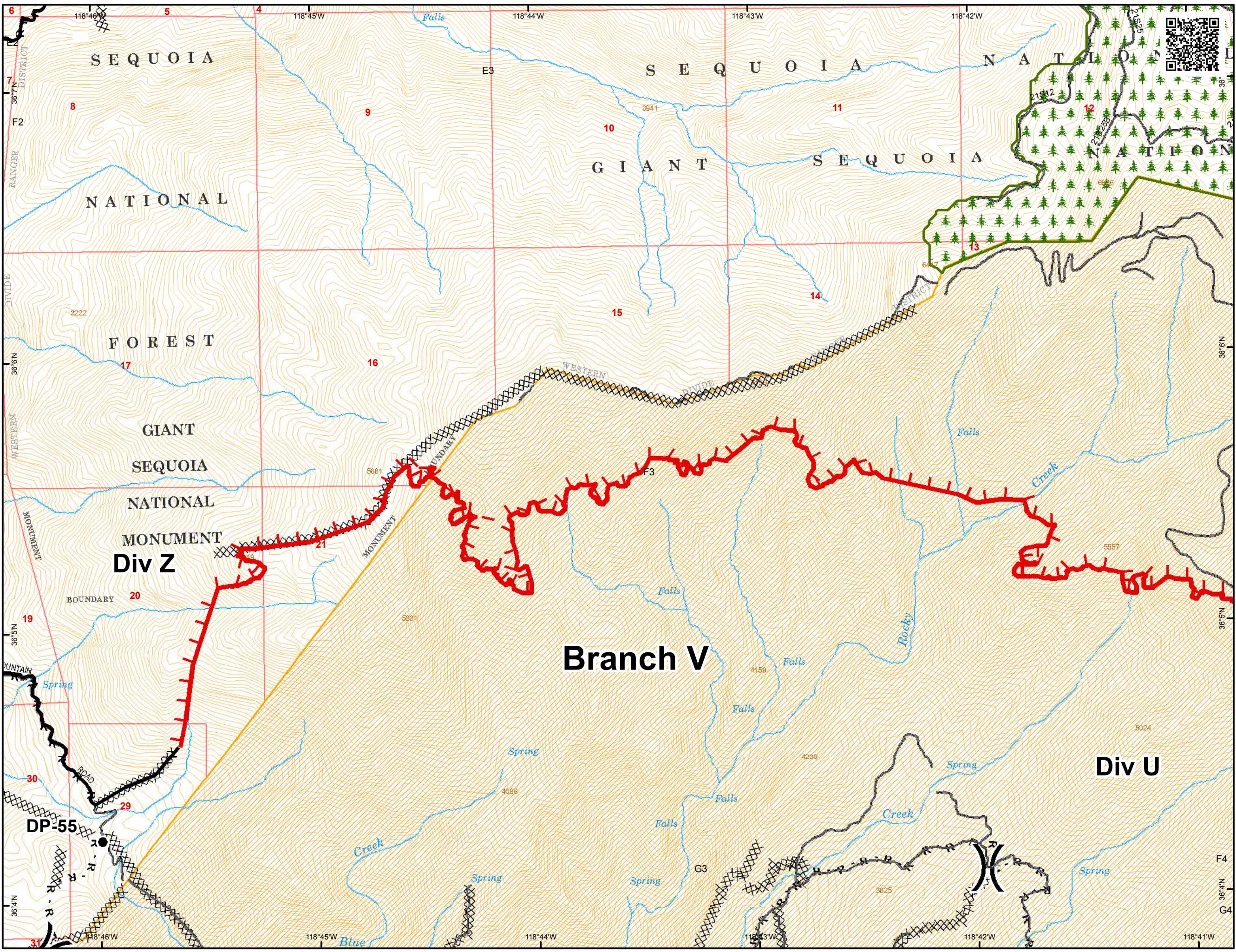


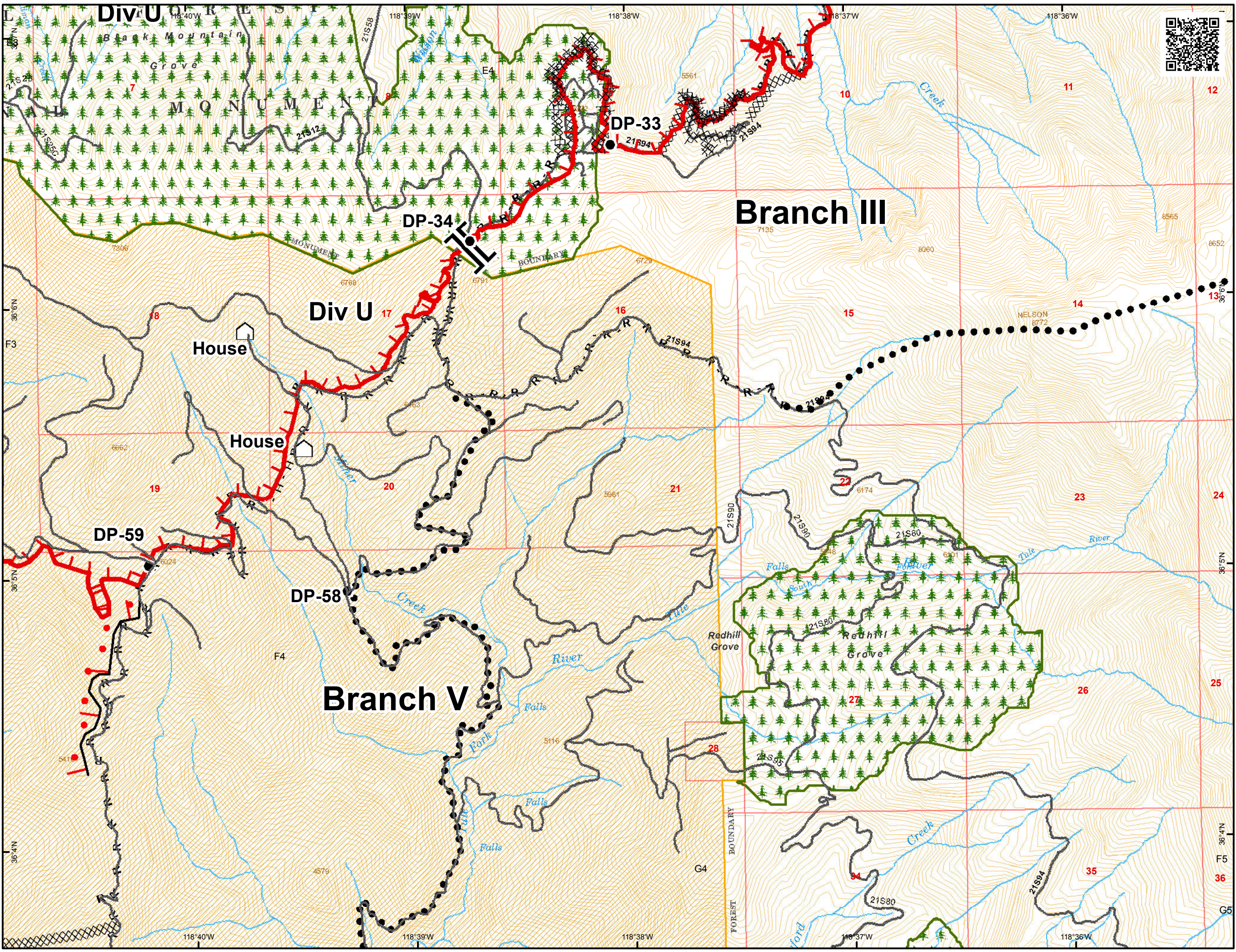
N

Miles

0 0.5

Current As Of:  
9/12/2017 9:43:11 PM





C2	C3	C4	C5
D2	D3	D4	D5
E2	E3	E4	E5
F2	F3	<b>F4</b>	F5
G2	G3	G4	G5

- Drop Point
- Home
- Branch Break
- Active Burnout
- Uncontrolled Fire Edge
- R - R - Road as Completed Line
- Completed Dozer Line
- H - H - Hand Line
- Planned Secondary Line
- BIA Tule River

N





Miles

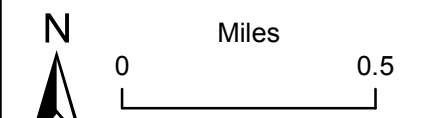
0 0.5

Current As Of:  
 9/12/2017 9:43:11 PM

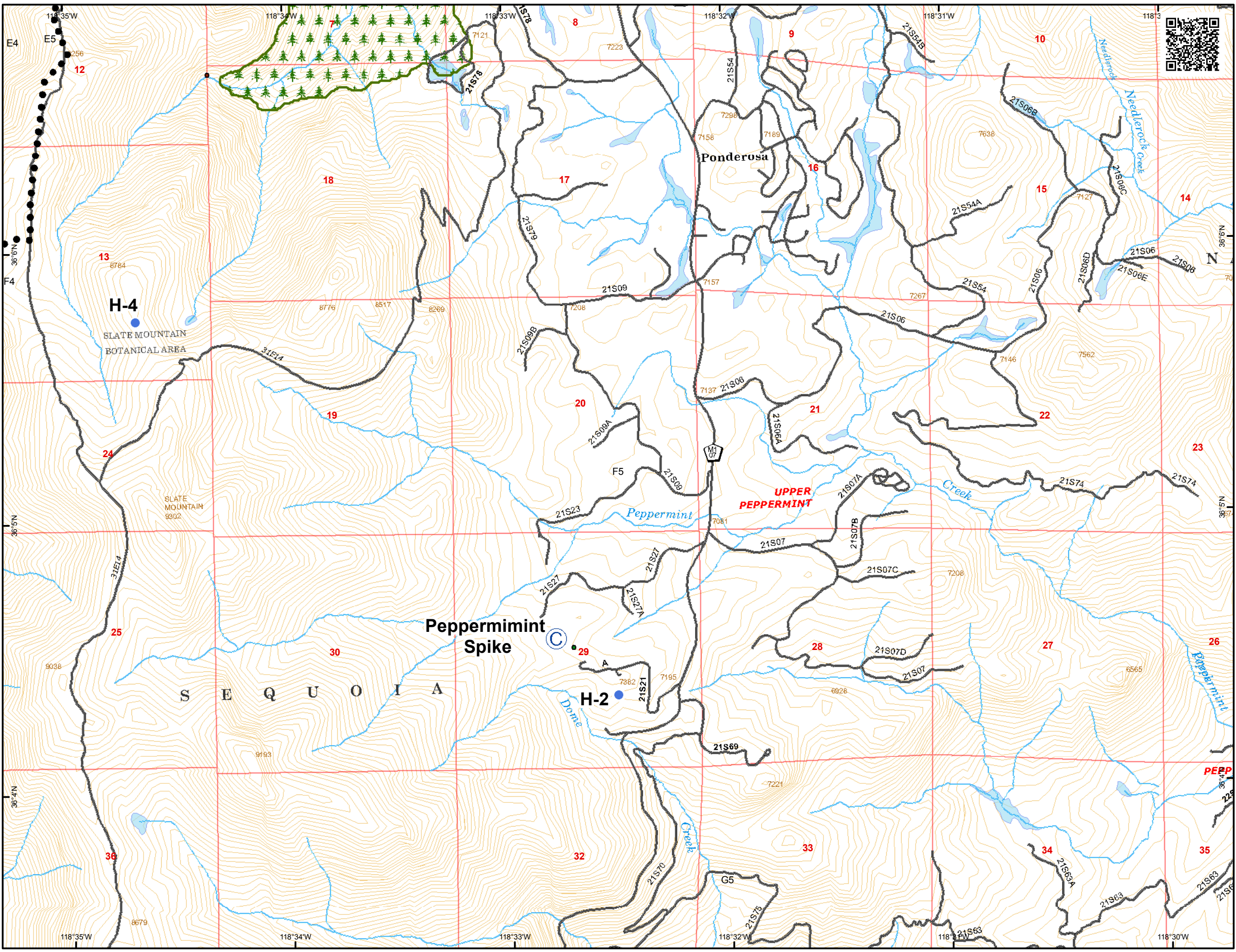


C2	C3	C4	C5
D2	D3	D4	D5
E2	E3	E4	E5
F2	F3	F4	<b>F5</b>
G2	G3	G4	G5

-  Camp
-  Helispot
-  Planned Secondary Line
-  Trail




Current As Of:  
 9/12/2017 9:43:11 PM



C2	C3	C4	C5
D2	D3	D4	D5
E2	E3	E4	E5
F2	F3	F4	F5
<b>G2</b>	G3	G4	G5

- Drop Point
- ⊕ Water Source
- XXXXX Completed Dozer Line
- Planned Secondary Line
- ▨ BIA Tule River



Current As Of:  
 9/12/2017 9:43:11 PM

C2	C3	C4	C5
D2	D3	D4	D5
E2	E3	E4	E5
F2	F3	F4	F5
G2	<b>G3</b>	G4	G5

- Drop Point
- Helispot
- Ⓜ Water Source
- ) Division Break
- Completed Line
- R - R - Road as Completed Line
- XXXXX Completed Dozer Line
- H - H - Hand Line
- Planned Secondary Line
- ▨ BIA Tule River

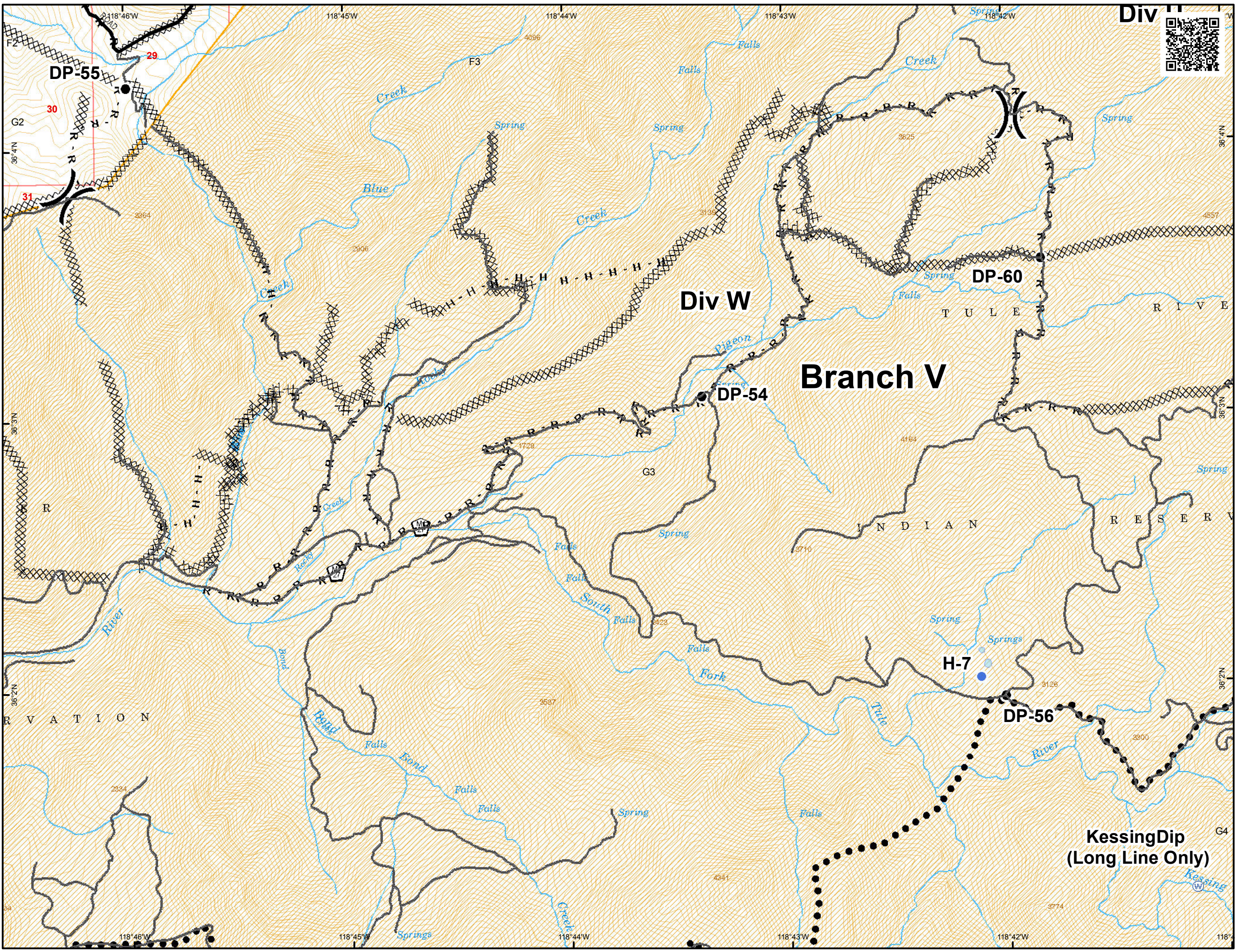


N





Miles

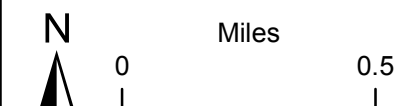
0 0.5

Current As Of:  
9/12/2017 9:43:11 PM

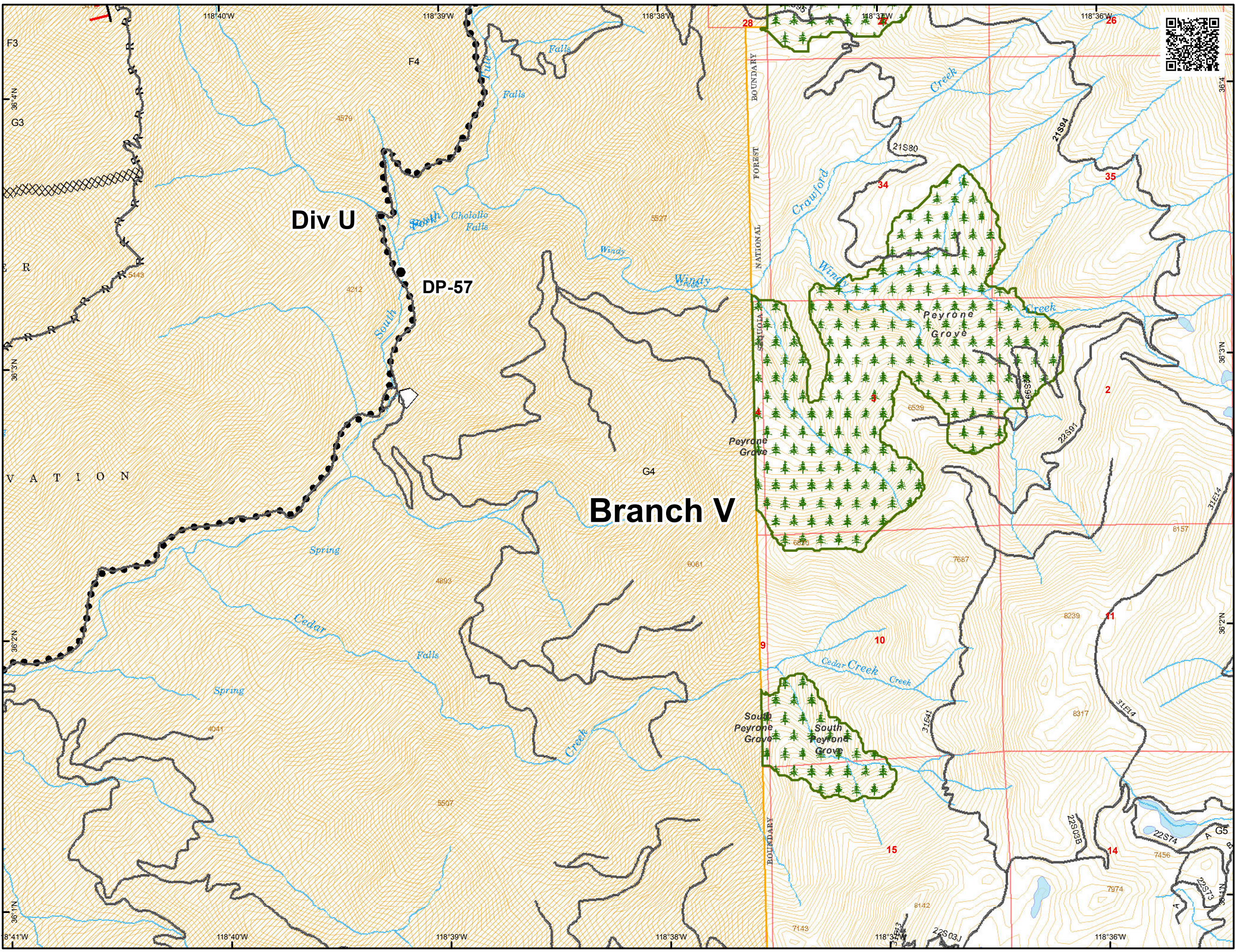


C2	C3	C4	C5
D2	D3	D4	D5
E2	E3	E4	E5
F2	F3	F4	F5
G2	G3	G4	G5

-  Drop Point
-  Home
-  Active Burnout
- R - R- Road as Completed Line
- XXXXX Completed Dozer Line
- Planned Secondary Line
- Trail
-  BIA Tule River




Current As Of:  
 9/12/2017 9:43:11 PM



C2	C3	C4	C5
D2	D3	D4	D5
E2	E3	E4	E5
F2	F3	F4	F5
G2	G3	G4	<b>G5</b>

--- Trail



Current As Of:  
 9/12/2017 9:43:11 PM

