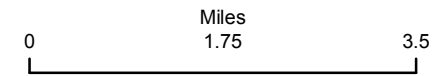


# IAP Map

## Pier Incident

CA-SQF-002385  
September 14, 2017

### Index Page



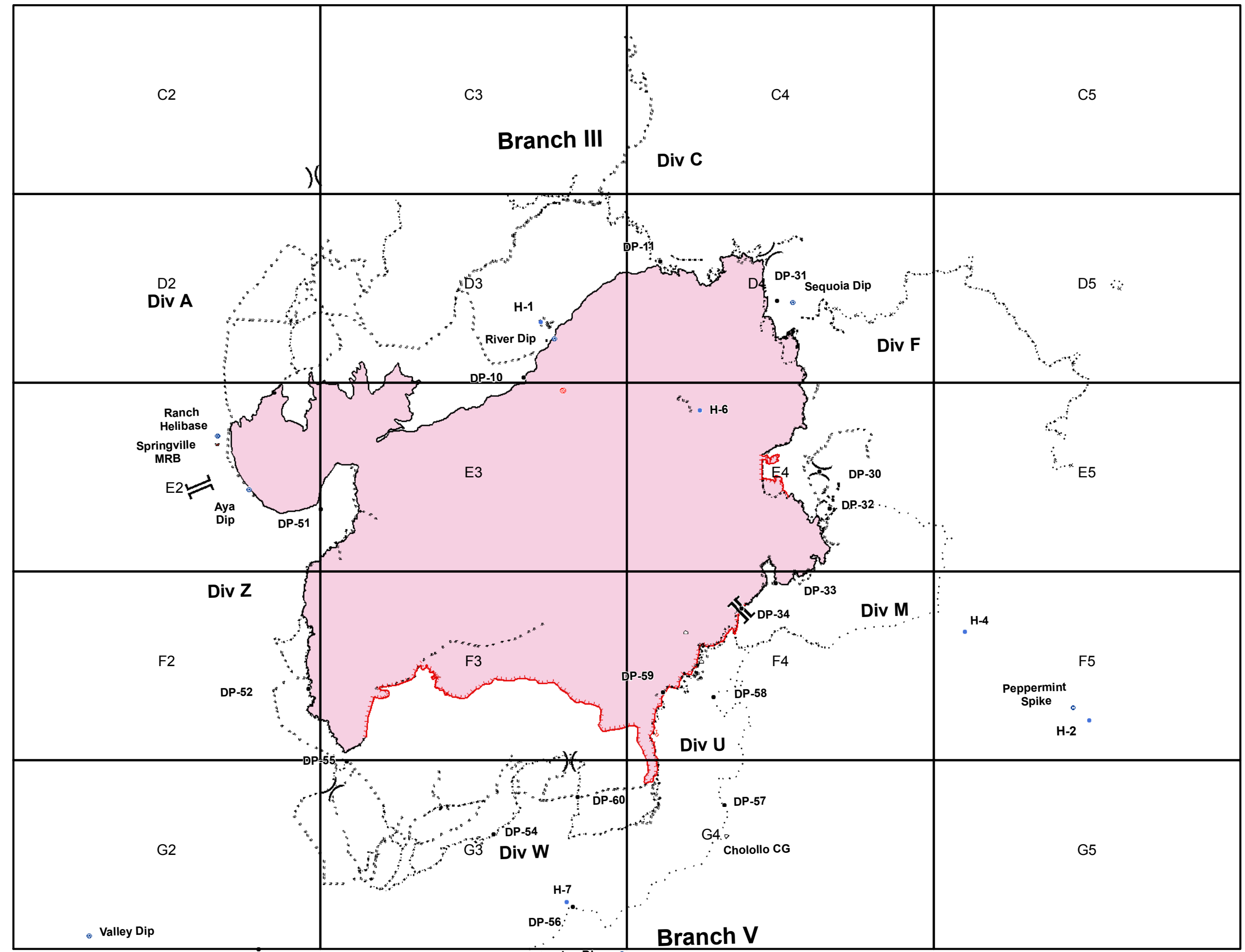
#### Legend

- Camp
- Drop Point
- Fire Origin
- Helibase
- Helispot
- Retardant/Mud Pit
- Spot Fire
- Water Source
- Home
- Division Break
- Branch Break
- Uncontrolled Fire Edge
- Completed Line
- Road as Completed Line
- Completed Dozer Line
- Hand Line
- Proposed Dozer Line
- Planned Secondary Line
- Wildfire Daily Fire Perimeter


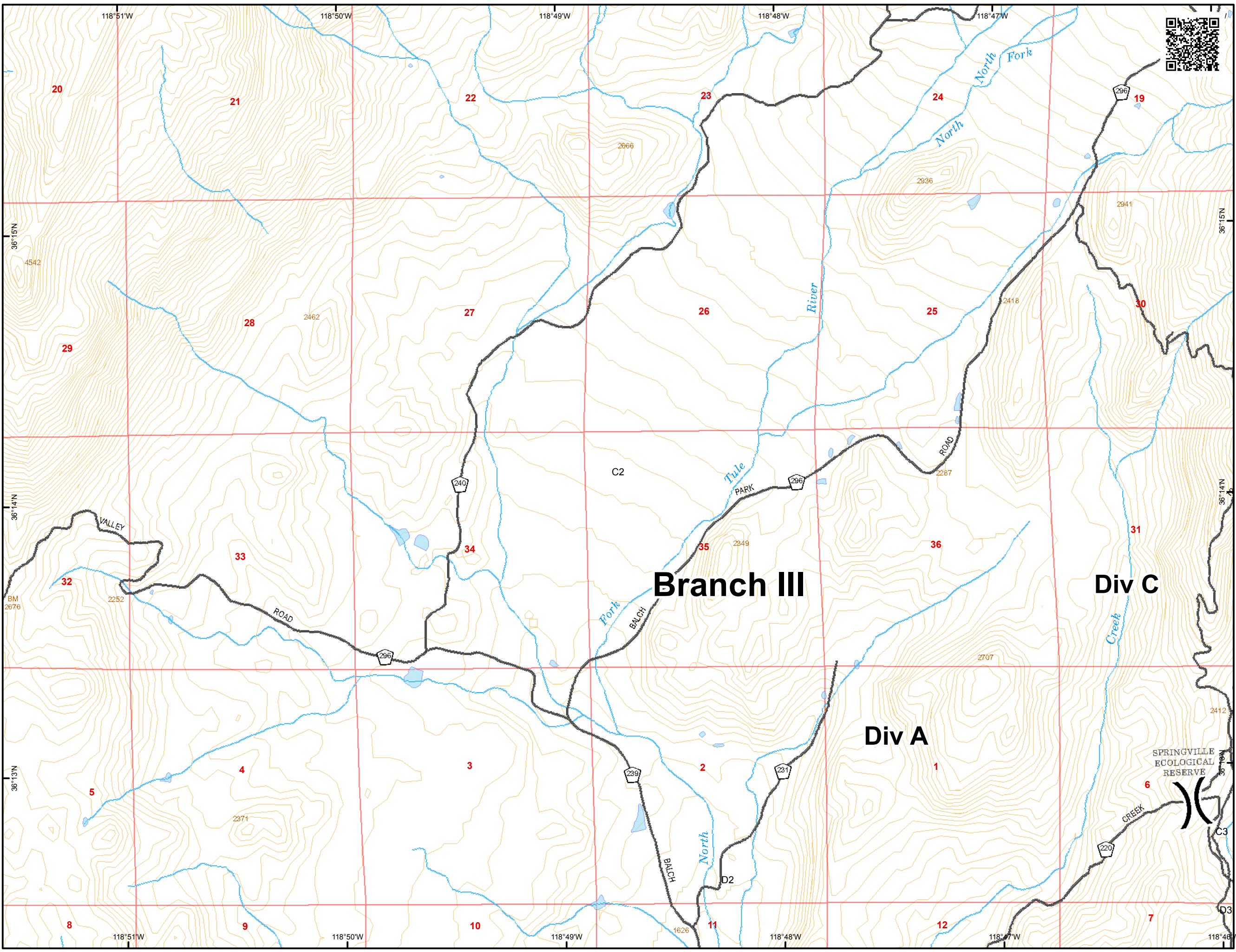
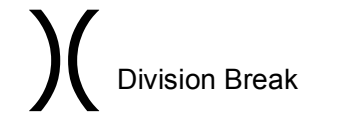


NAD83

Current As Of:  
9/13/2017 8:58:46 PM



<b>C2</b>	C3	C4	C5
D2	D3	D4	D5
E2	E3	E4	E5
F2	F3	F4	F5
G2	G3	G4	G5

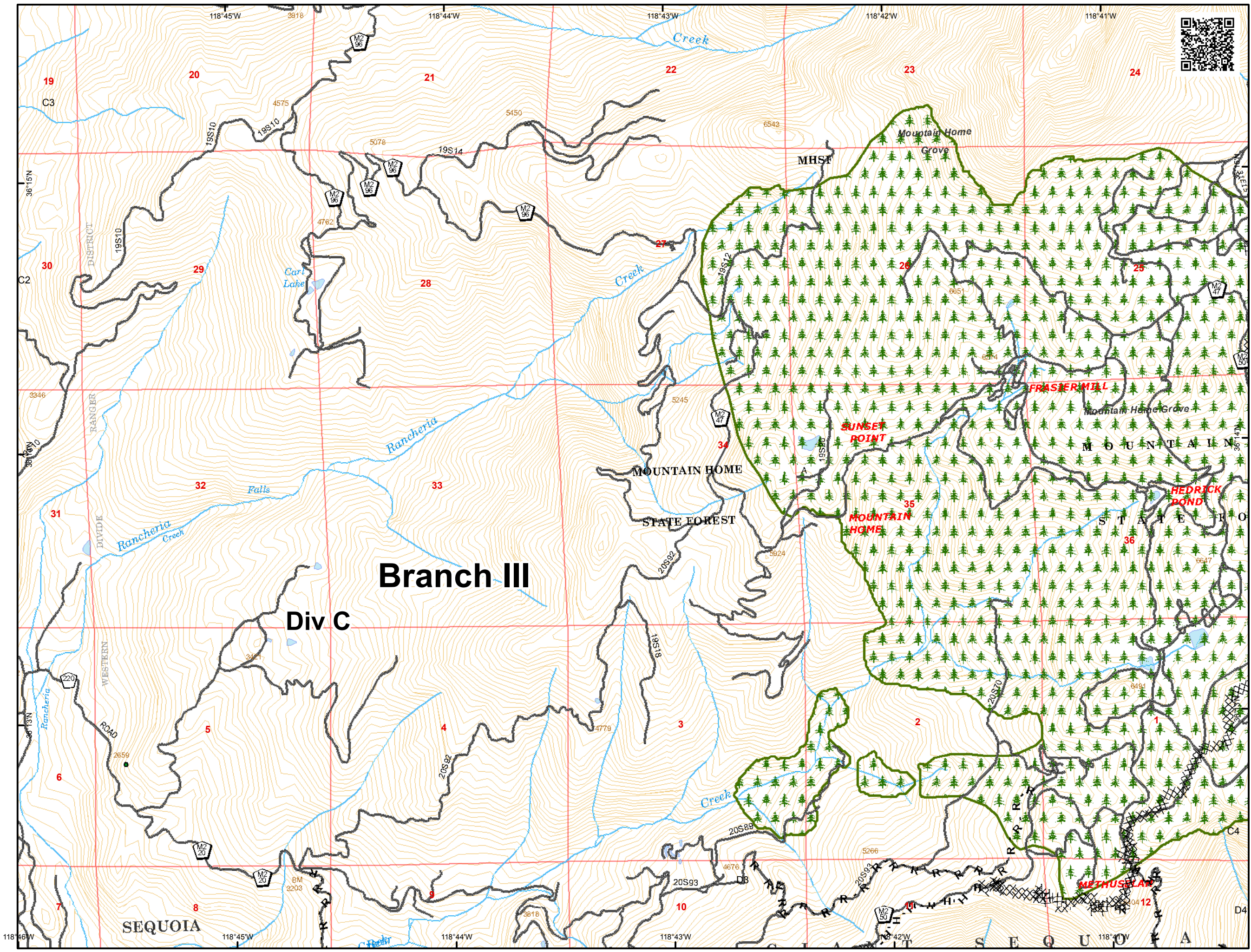


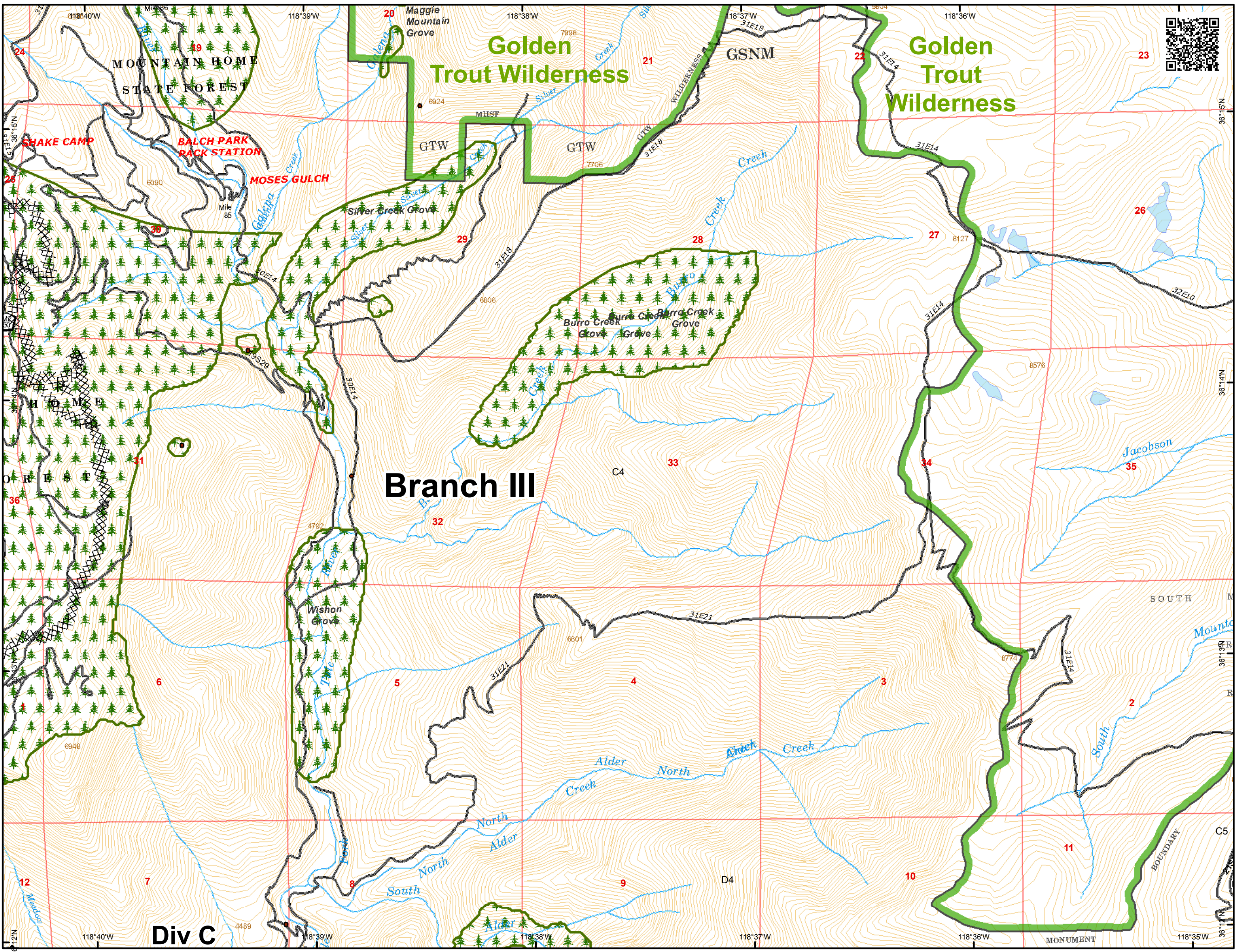
Current As Of:  
 9/13/2017 9:11:37 PM

C2	<b>C3</b>	C4	C5
D2	D3	D4	D5
E2	E3	E4	E5
F2	F3	F4	F5
G2	G3	G4	G5

- R - R - Road as Completed Line
- XXXXX Completed Dozer Line
- H - H - Hand Line
- Trail

N  
 0 Miles 0.5  
 Current As Of:  
 9/13/2017 9:11:37 PM







**IAP Map**  
**Pier Incident**  
**CA-SQF-002385**  
**September 14, 2017**

Page C4


C2	C3	<b>C4</b>	C5
D2	D3	D4	D5
E2	E3	E4	E5
F2	F3	F4	F5
G2	G3	G4	G5

-  Wilderness
- R - R- Road as Completed Line
- XXXXX Completed Dozer Line
- Trail

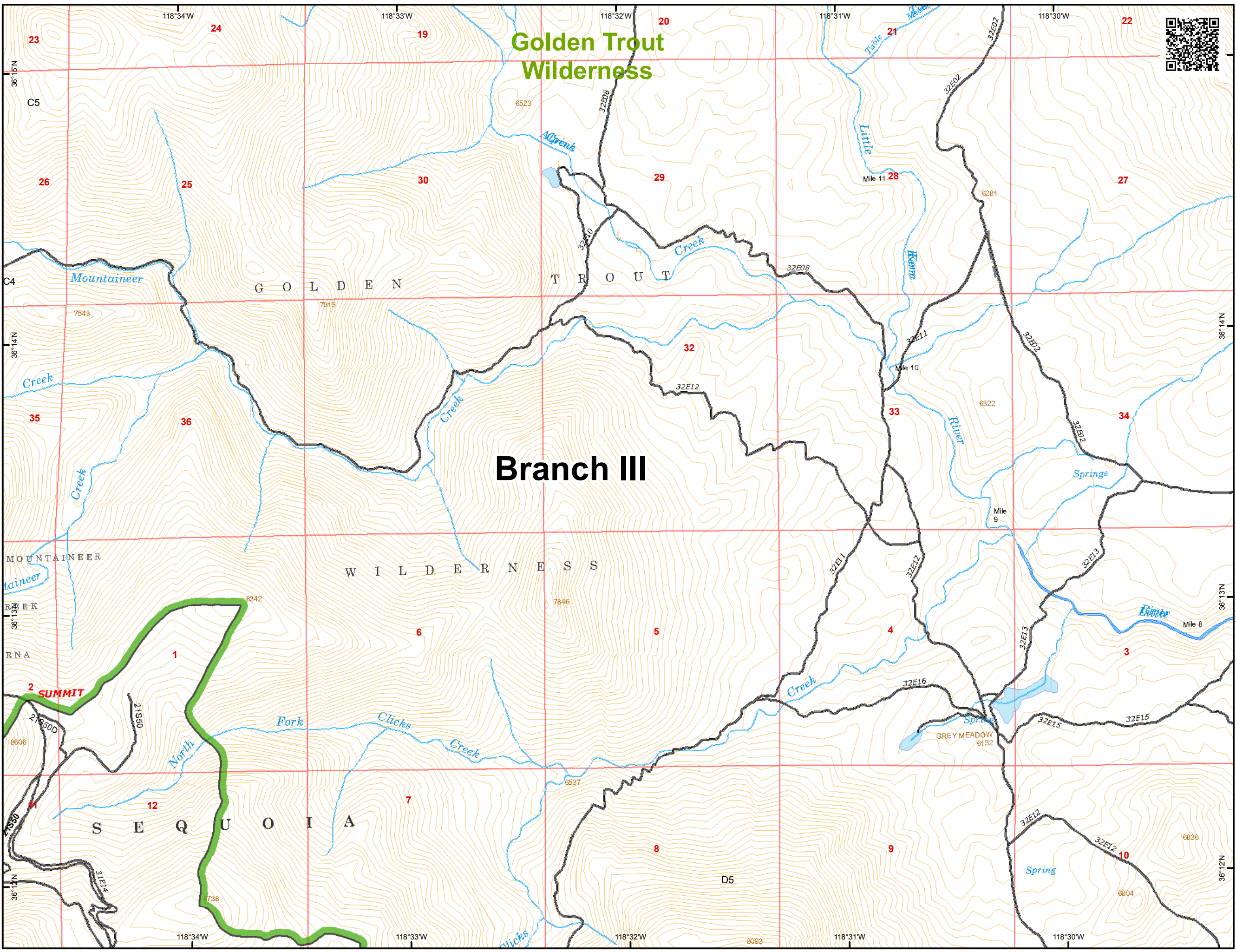


Miles

0 0.5



Current As Of:  
9/13/2017 9:11:37 PM



# Golden Trout Wilderness

## Branch III

**IAP Map**  
**Pier Incident**  
**CA-SQF-002385**  
**September 14, 2017**

Page C5

C2	C3	C4	<b>C5</b>
D2	D3	D4	D5
E2	E3	E4	E5
F2	F3	F4	F5
G2	G3	G4	G5

- Wilderness
- Trail




N

Current As Of:  
9/13/2017 9:11:37 PM

**IAP Map**  
**Pier Incident**  
**CA-SQF-002385**  
**September 14, 2017**


Page D2

C2	C3	C4	C5
<b>D2</b>	D3	D4	D5
E2	E3	E4	E5
F2	F3	F4	F5
G2	G3	G4	G5

-  Division Break
-  Completed Line
- R - R - Road as Completed Line
-  Completed Dozer Line



N

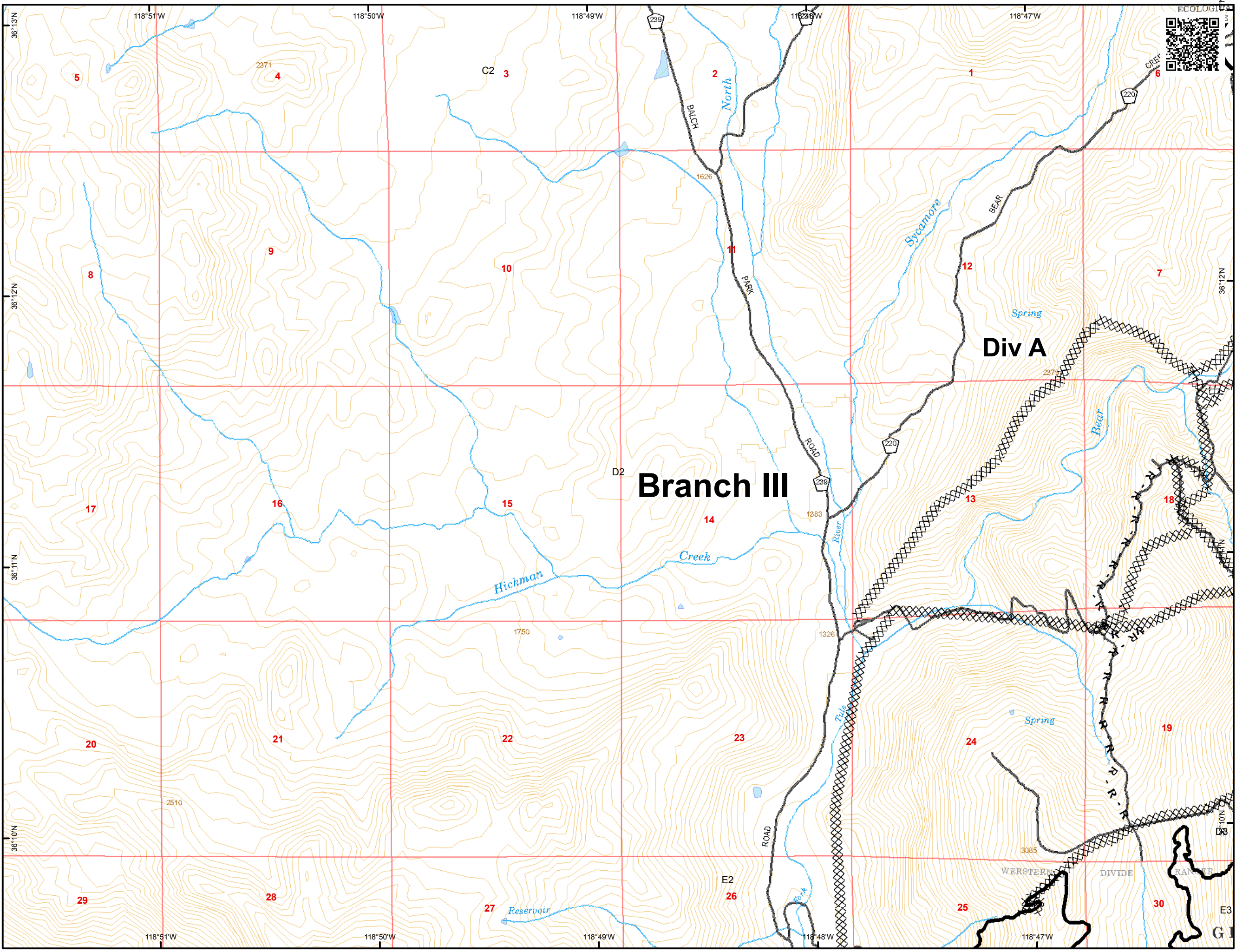


Miles



0 0.5

Current As Of:  
9/13/2017 9:11:37 PM

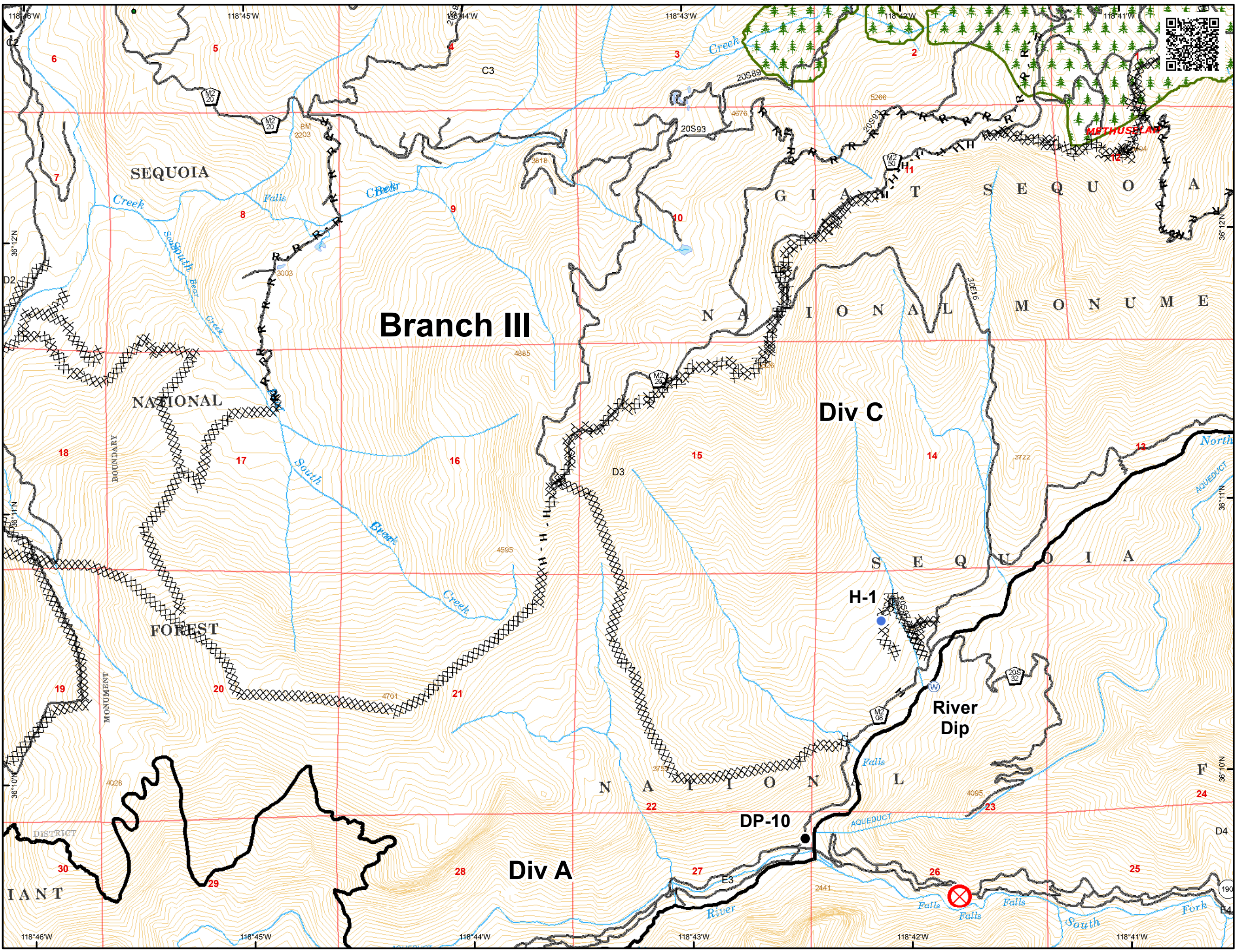


C2	C3	C4	C5
D2	D3	D4	D5
E2	E3	E4	E5
F2	F3	F4	F5
G2	G3	G4	G5












- Drop Point
- ⊗ Fire Origin
- Helispot
- Ⓜ Water Source
- ⎵ Division Break
- Completed Line
- R - R- Road as Completed Line
- ⊗⊗⊗⊗ Completed Dozer Line
- H - H- Hand Line
- - - Trail






0 Miles 0.5

Current As Of:  
9/13/2017 9:11:37 PM




C2	C3	C4	C5
D2	D3	D4	D5
E2	E3	E4	E5
F2	F3	F4	F5
G2	G3	G4	G5


-  Wilderness
-  Drop Point
-  Helispot
-  Water Source
-  Division Break
-  Completed Line
-  R - R- Road as Completed Line
-  Completed Dozer Line
-  H - H- Hand Line
-  Proposed Dozer Line
-  Trail

N

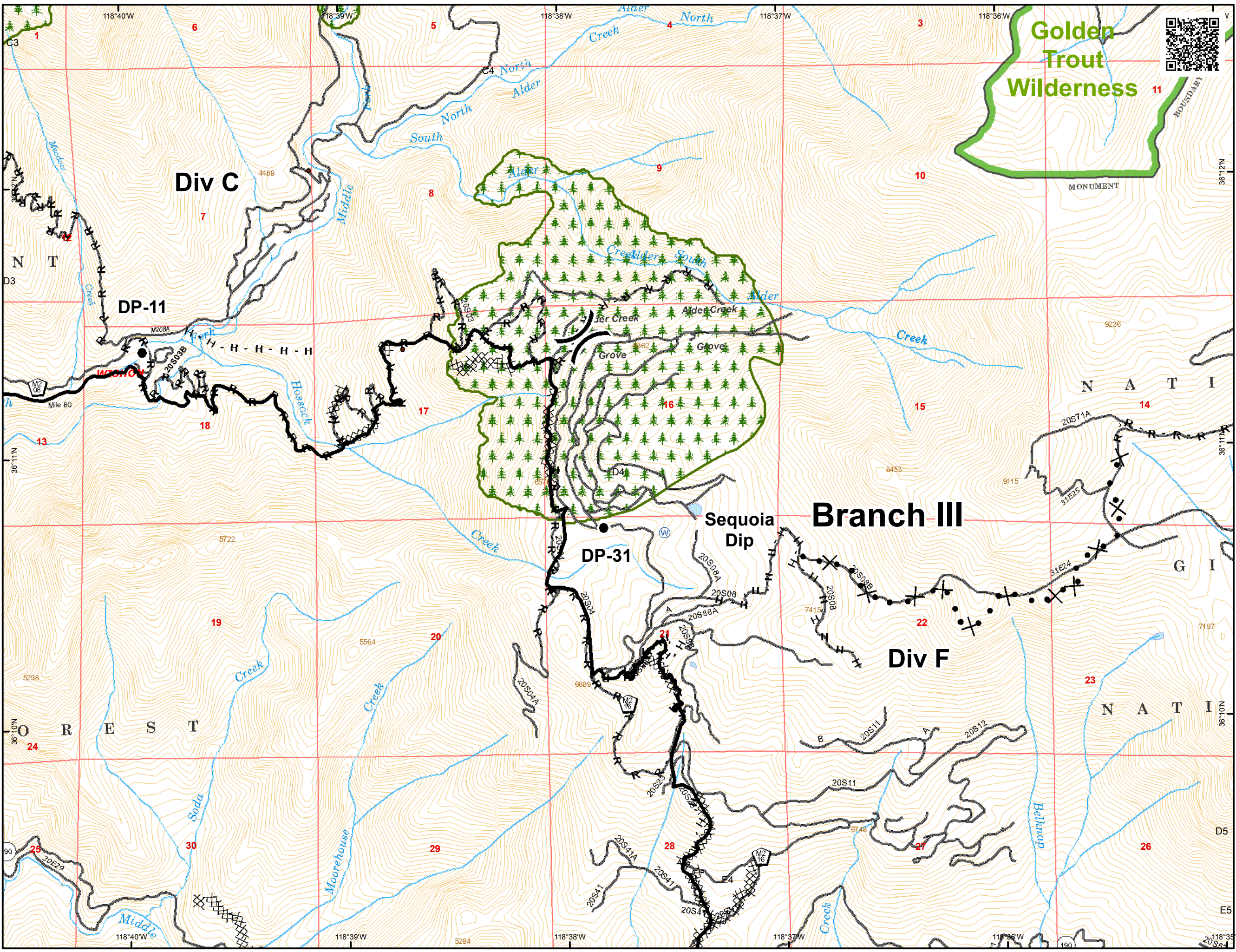


Miles






0 0.5






Current As Of:  
9/13/2017 9:11:37 PM






C2	C3	C4	C5
D2	D3	D4	<b>D5</b>
E2	E3	E4	E5
F2	F3	F4	F5
G2	G3	G4	G5


-  Wilderness
- R - R - Road as Completed Line
-  • Proposed Dozer Line
-  Trail

N

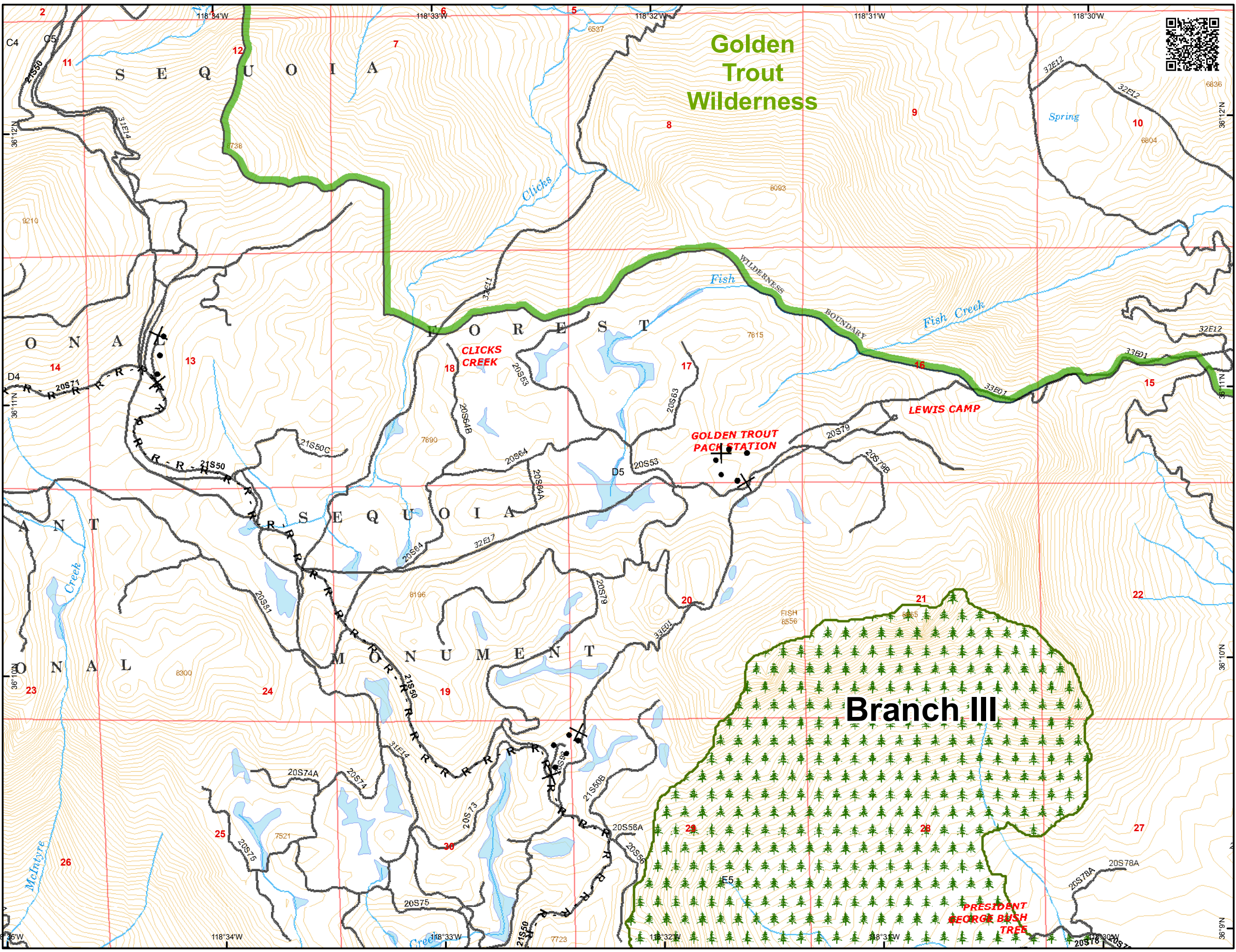


Miles



0 0.5

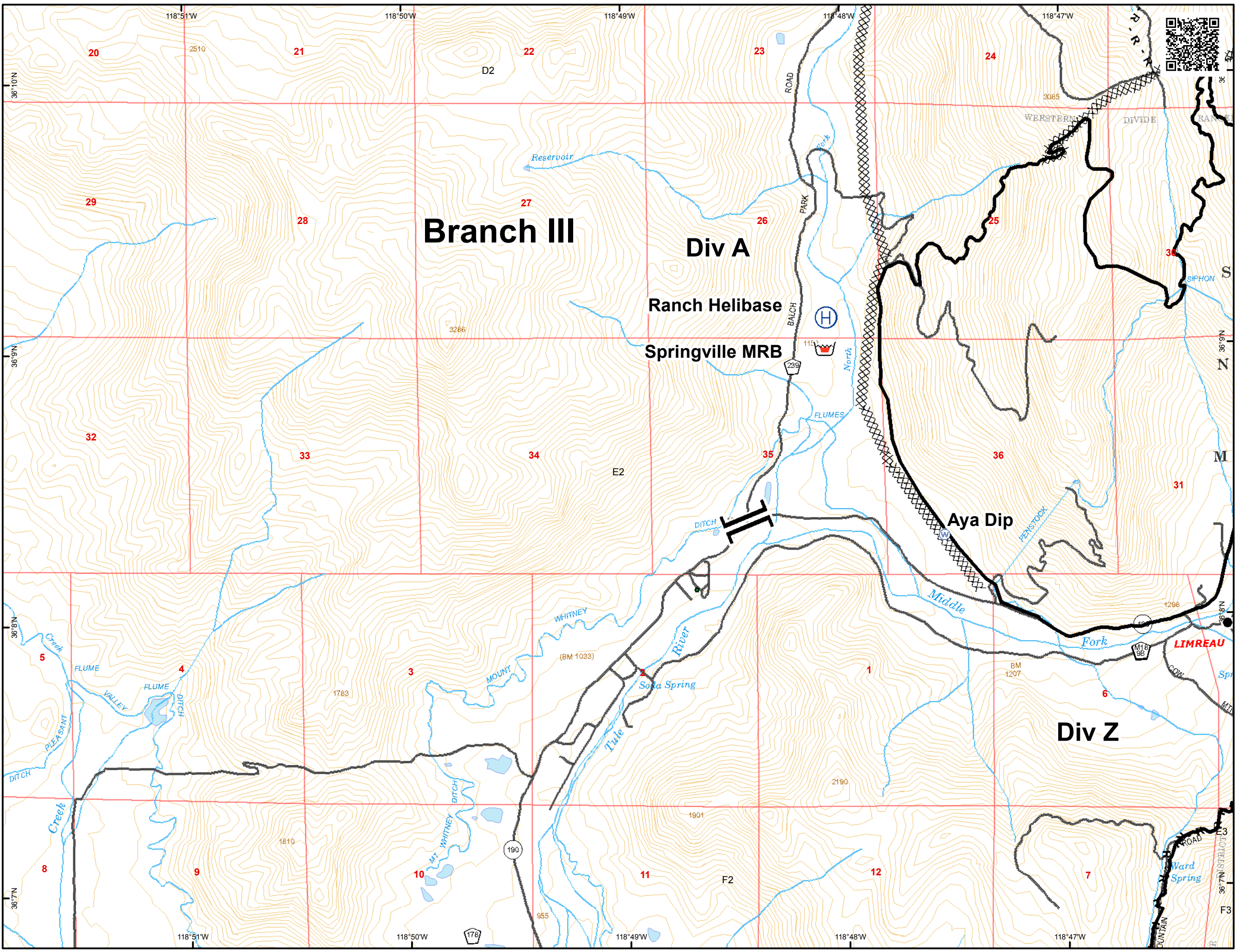
Current As Of:  
9/13/2017 9:11:37 PM



C2	C3	C4	C5
D2	D3	D4	D5
<b>E2</b>	E3	E4	E5
F2	F3	F4	F5
G2	G3	G4	G5

- Drop Point
- Ⓜ Helibase
- 🛑 Retardant/Mud Pit
- Ⓜ Water Source
- ||| Branch Break
- Completed Line
- R - R- Road as Completed Line
- XXXXX Completed Dozer Line

N  
 0 Miles 0.5  
 Current As Of:  
 9/13/2017 9:11:37 PM



# IAP Map


## Pier Incident




CA-SQF-002385  
September 14, 2017

Page E3

C2	C3	C4	C5
D2	D3	D4	D5
E2	<b>E3</b>	E4	E5
F2	F3	F4	F5
G2	G3	G4	G5

- Drop Point
- ⊗ Fire Origin
- Completed Line
- R · R · Road as Completed Line
- XXXXX Completed Dozer Line
- H · H · Hand Line
- - - Trail
- ▨ BIA Tule River



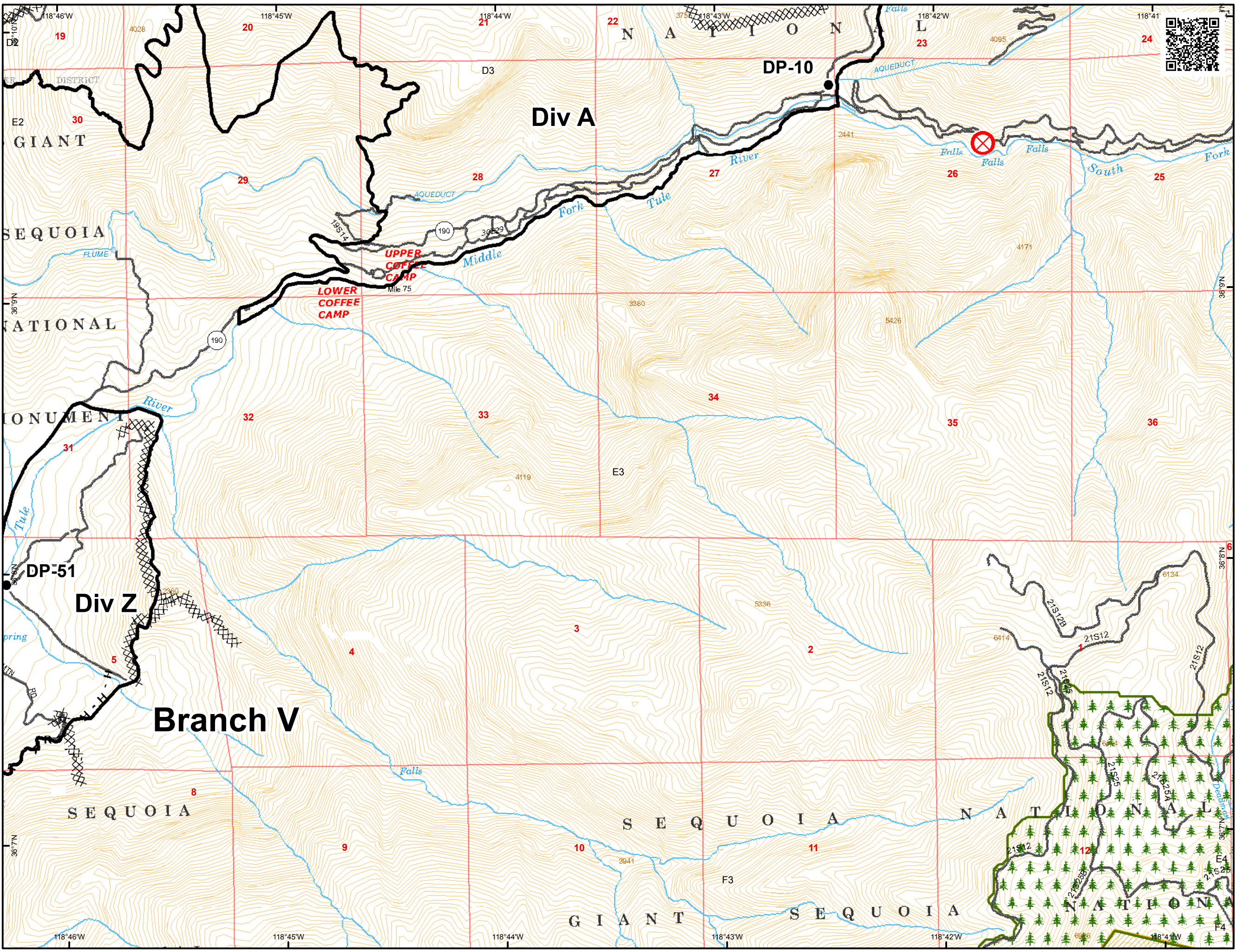
N






Miles


0 ————— 0.5


Current As Of:  
9/13/2017 9:11:37 PM




C2	C3	C4	C5
D2	D3	D4	D5
E2	E3	<b>E4</b>	E5
F2	F3	F4	F5
G2	G3	G4	G5


- Drop Point
- Helispot
- ) Division Break
-  Uncontrolled Fire Edge
-  Completed Line
- R - R - Road as Completed Line
- XXXXX Completed Dozer Line
- H - H - Hand Line
- Planned Secondary Line
- - - Trail
-  BIA Tule River







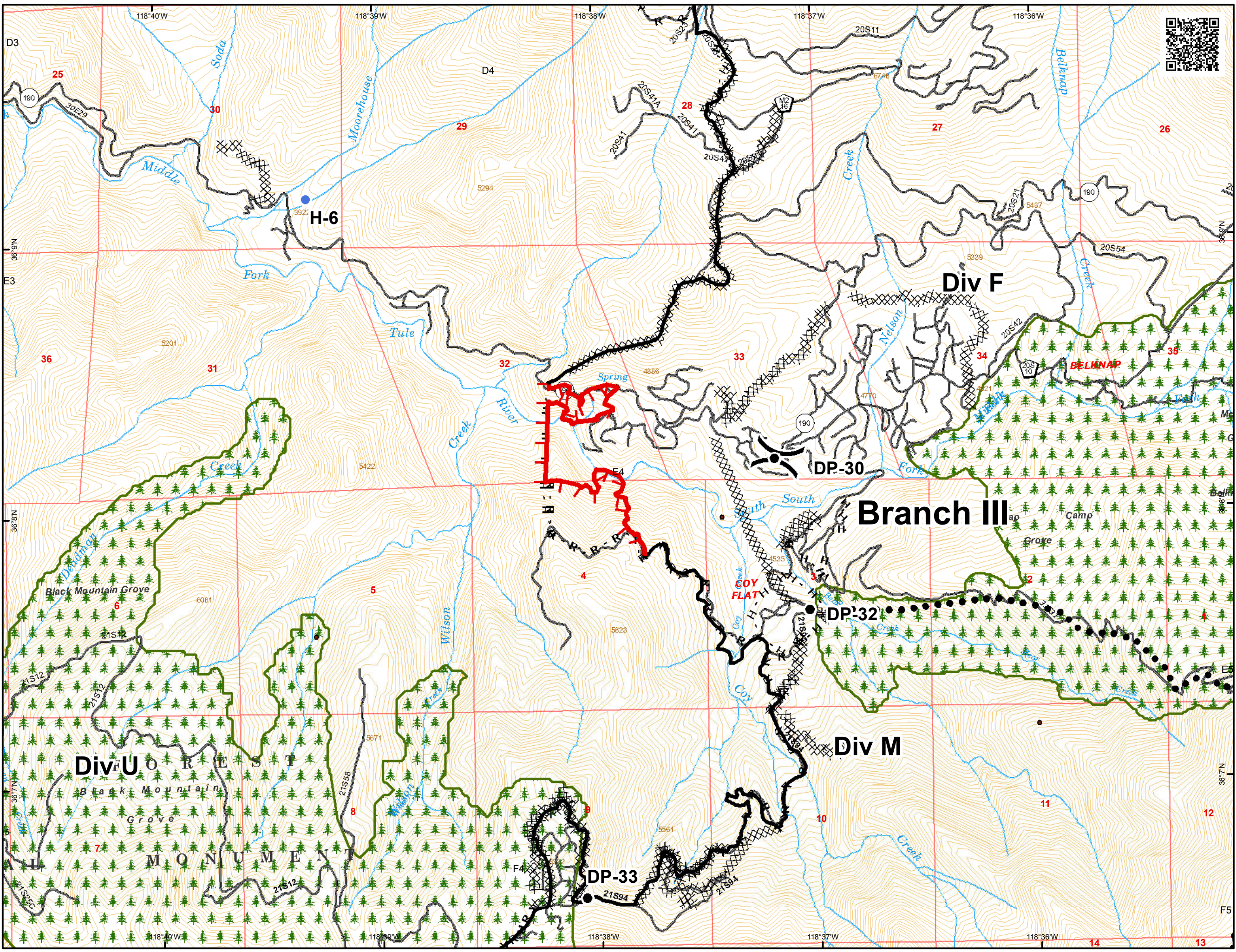
N



Miles

0 ————— 0.5

Current As Of:  
9/13/2017 9:11:37 PM



C2	C3	C4	C5
D2	D3	D4	D5
E2	E3	E4	<b>E5</b>
F2	F3	F4	F5
G2	G3	G4	G5

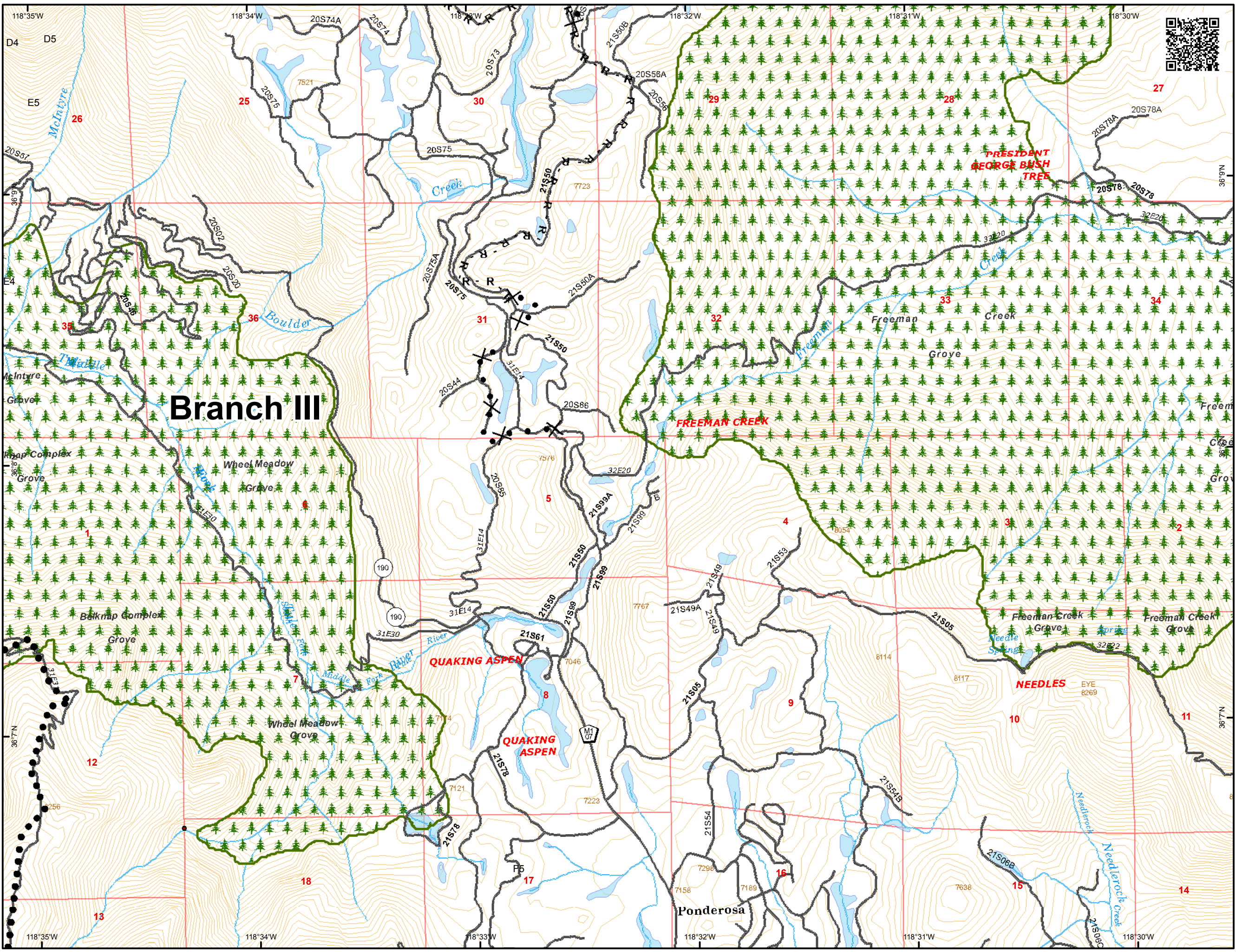
- R - R - Road as Completed Line
- ✕ • Proposed Dozer Line
- Planned Secondary Line
- - - Trail

N

Miles

0 0.5

Current As Of:  
 9/13/2017 9:11:37 PM

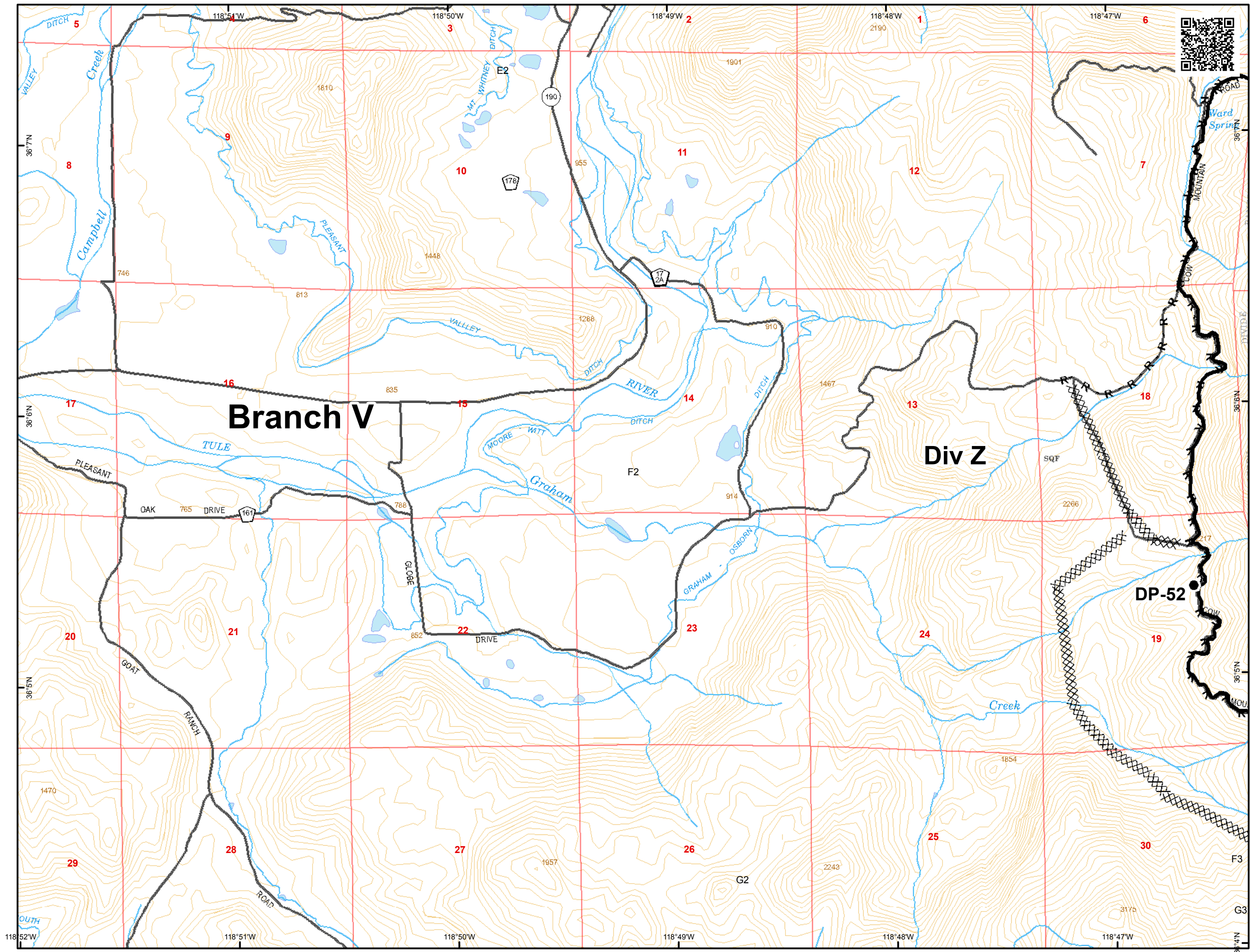


C2	C3	C4	C5
D2	D3	D4	D5
E2	E3	E4	E5
<b>F2</b>	F3	F4	F5
G2	G3	G4	G5

- Drop Point
- Completed Line
- R - R - Road as Completed Line
- XXXXX Completed Dozer Line

N  
 0 Miles 0.5

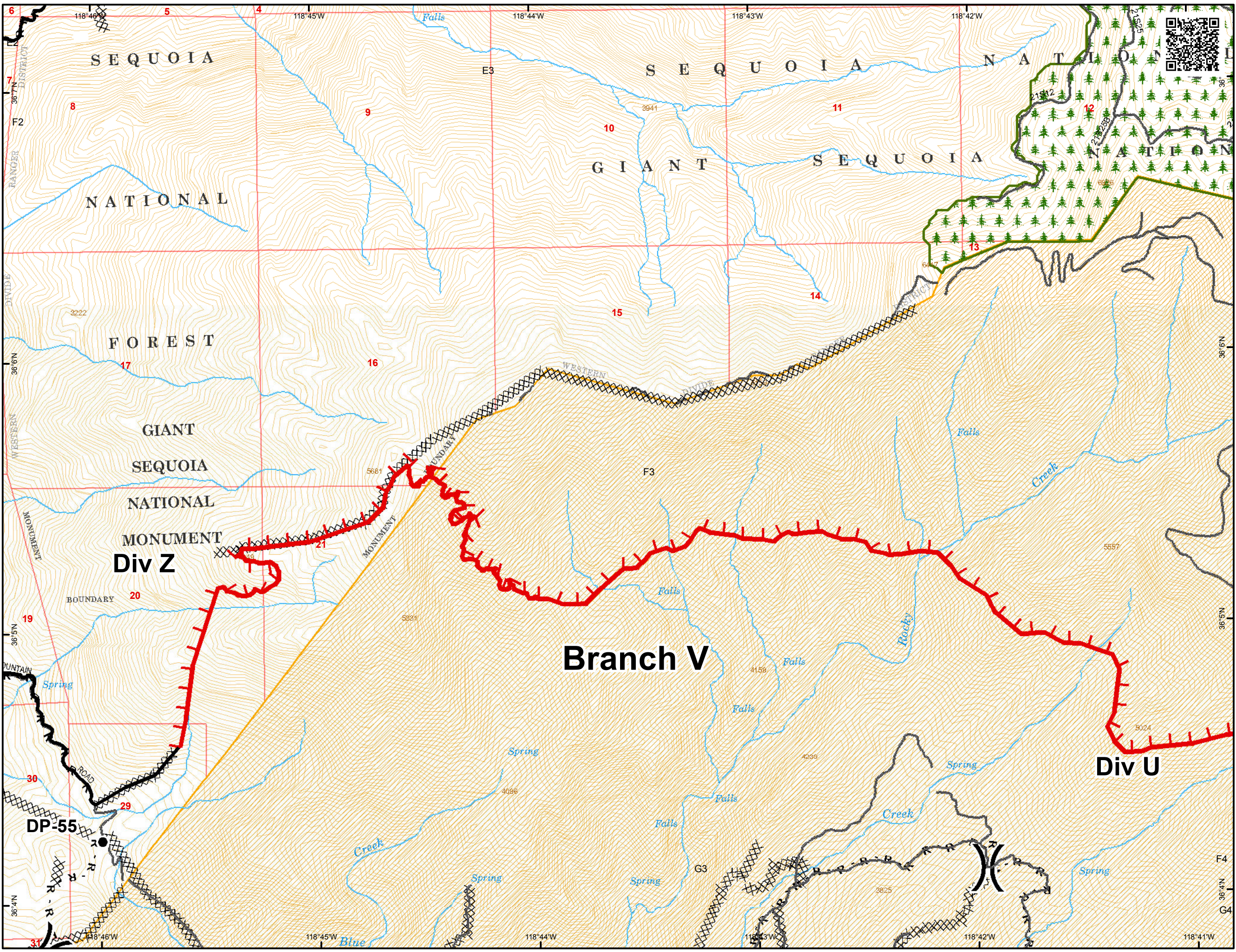
Current As Of:  
 9/13/2017 9:11:37 PM












C2	C3	C4	C5
D2	D3	D4	D5
E2	E3	E4	E5
F2	<b>F3</b>	F4	F5
G2	G3	G4	G5






- Drop Point
- ⎸ Division Break
- Uncontrolled Fire Edge
- Completed Line
- R - R - Road as Completed Line
- Completed Dozer Line
- BIA Tule River


N  
 0 Miles 0.5  
 Current As Of:  
 9/13/2017 9:11:37 PM



C2	C3	C4	C5
D2	D3	D4	D5
E2	E3	E4	E5
F2	F3	<b>F4</b>	F5
G2	G3	G4	G5

-  Drop Point
-  Spot Fire
-  Home
-  Branch Break
-  Uncontrolled Fire Edge
-  Completed Line
- R - R - Road as Completed Line
-  Completed Dozer Line
- H - H - Hand Line
-  Planned Secondary Line
-  BIA Tule River

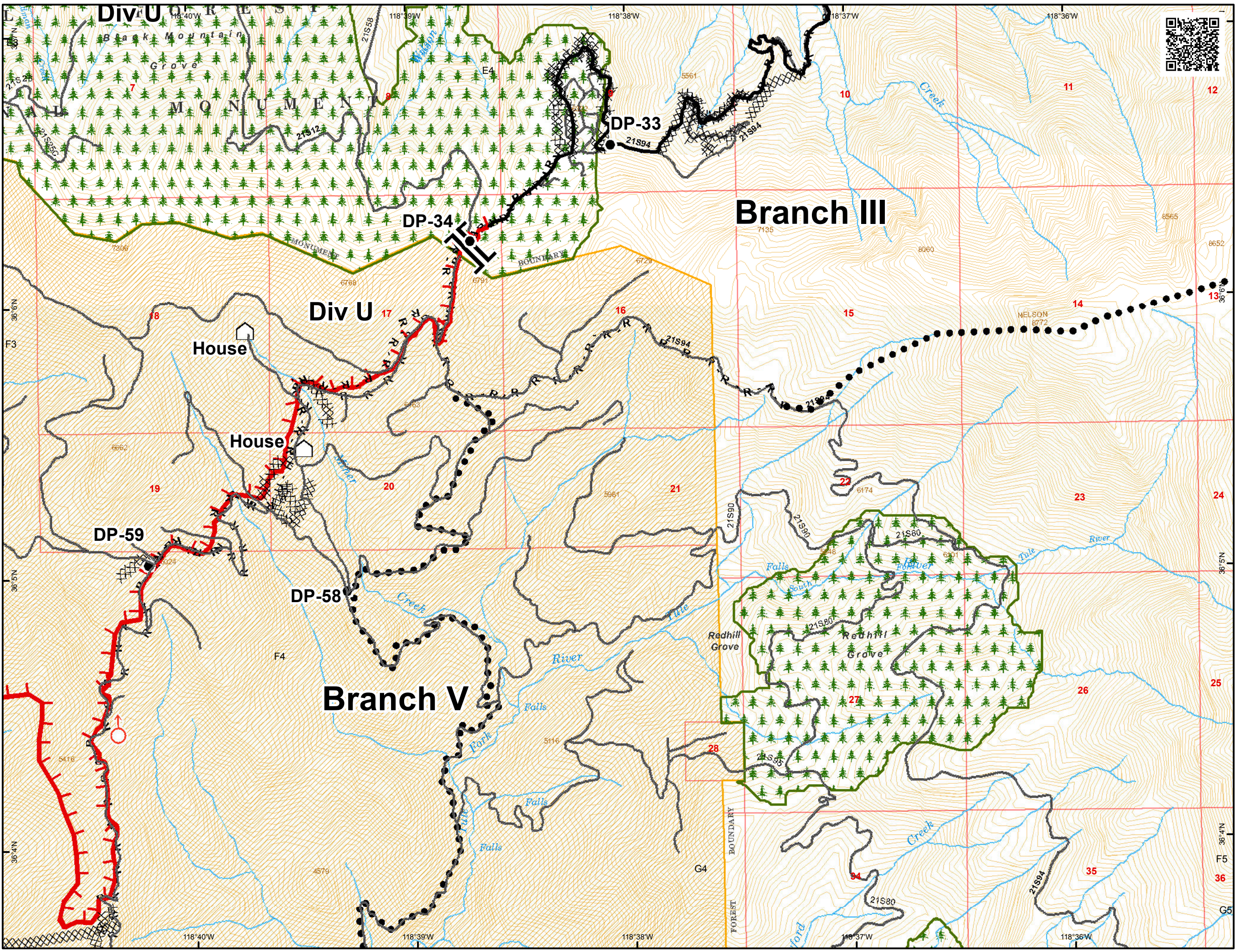








Miles





0 0.5

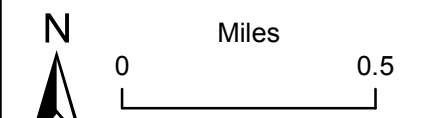
Current As Of:  
9/13/2017 9:14:45 PM



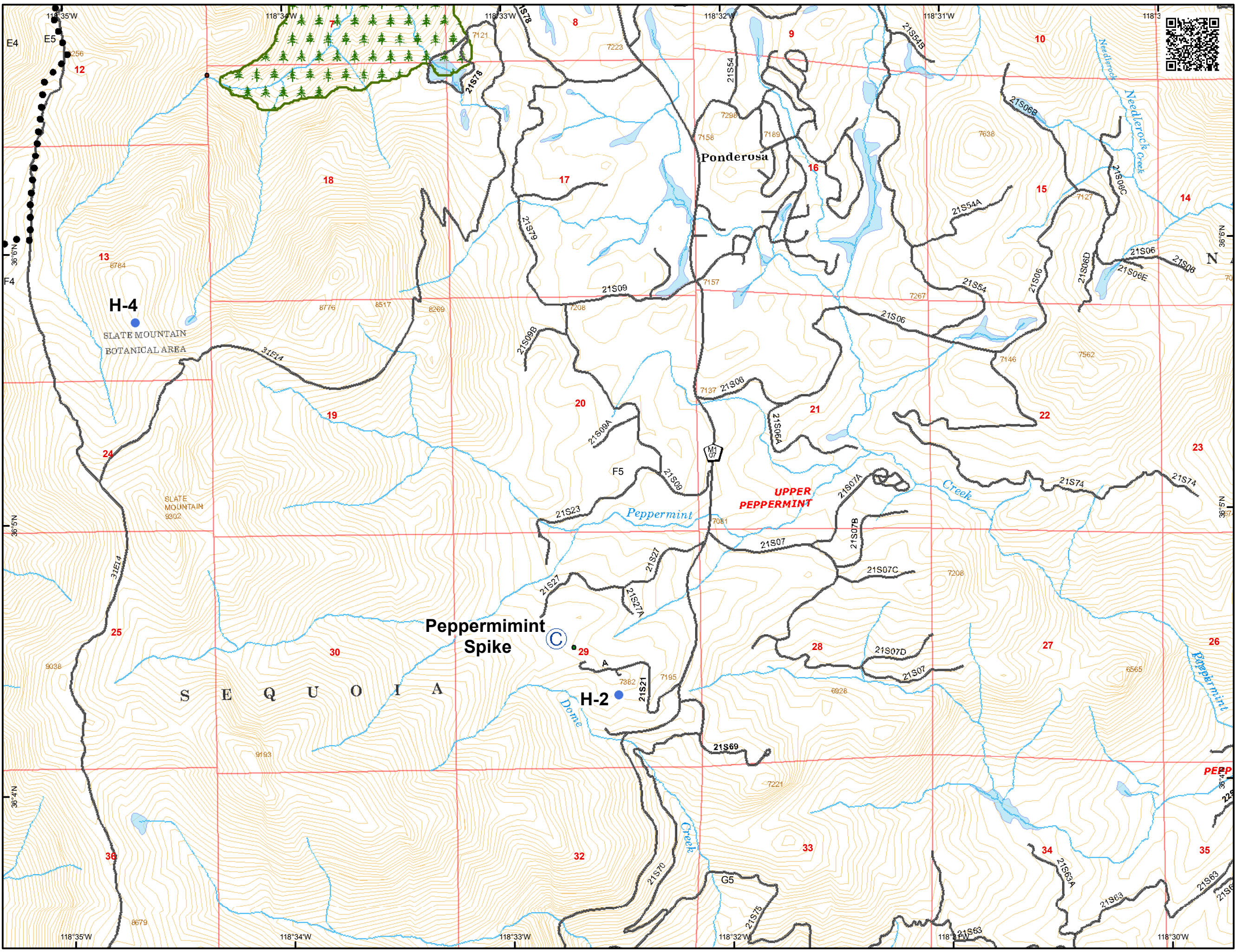


C2	C3	C4	C5
D2	D3	D4	D5
E2	E3	E4	E5
F2	F3	F4	<b>F5</b>
G2	G3	G4	G5

-  Camp
-  Helispot
-  Planned Secondary Line
-  Trail




Current As Of:  
 9/13/2017 9:11:37 PM



C2	C3	C4	C5
D2	D3	D4	D5
E2	E3	E4	E5
F2	F3	F4	F5
<b>G2</b>	G3	G4	G5






- Drop Point
- ⊕ Water Source
- XXXXX Completed Dozer Line
- Planned Secondary Line
- ▨ BIA Tule River




Current As Of:  
 9/13/2017 9:11:37 PM

C2	C3	C4	C5
D2	D3	D4	D5
E2	E3	E4	E5
F2	F3	F4	F5
G2	G3	G4	G5

- Drop Point
- Helispot
- Ⓜ Water Source
- ) Division Break
- Completed Line
- R - R - Road as Completed Line
- XXXXX Completed Dozer Line
- H - H - Hand Line
- Planned Secondary Line
- ▨ BIA Tule River

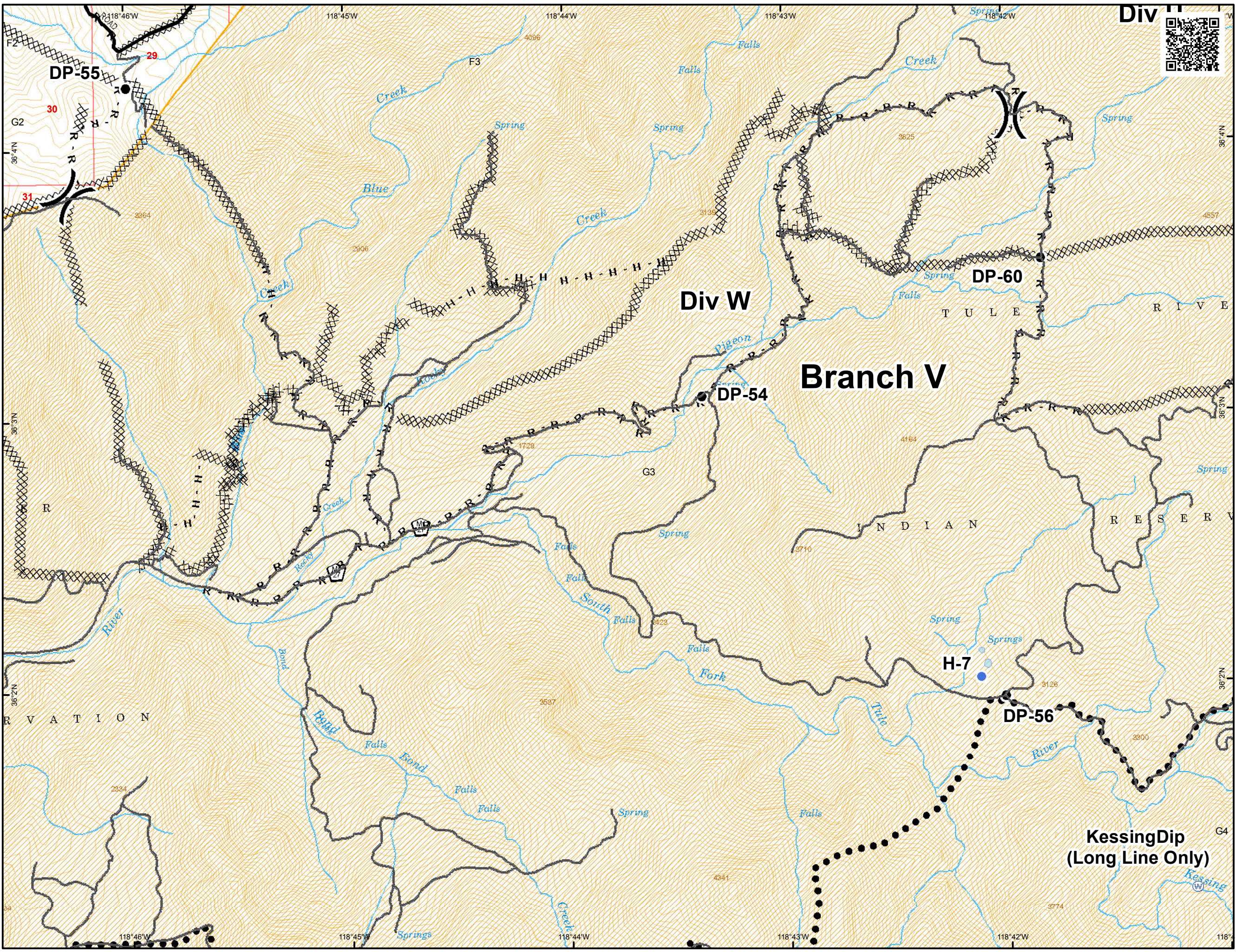
N











Miles


0 ————— 0.5


Current As Of:  
9/13/2017 9:11:37 PM




C2	C3	C4	C5
D2	D3	D4	D5
E2	E3	E4	E5
F2	F3	F4	F5
G2	G3	<b>G4</b>	G5


-  Drop Point
-  Spot Fire
-  Home
-  Uncontrolled Fire Edge
- R - R - Road as Completed Line
-  Completed Dozer Line
-  Planned Secondary Line
-  Trail
-  BIA Tule River







N

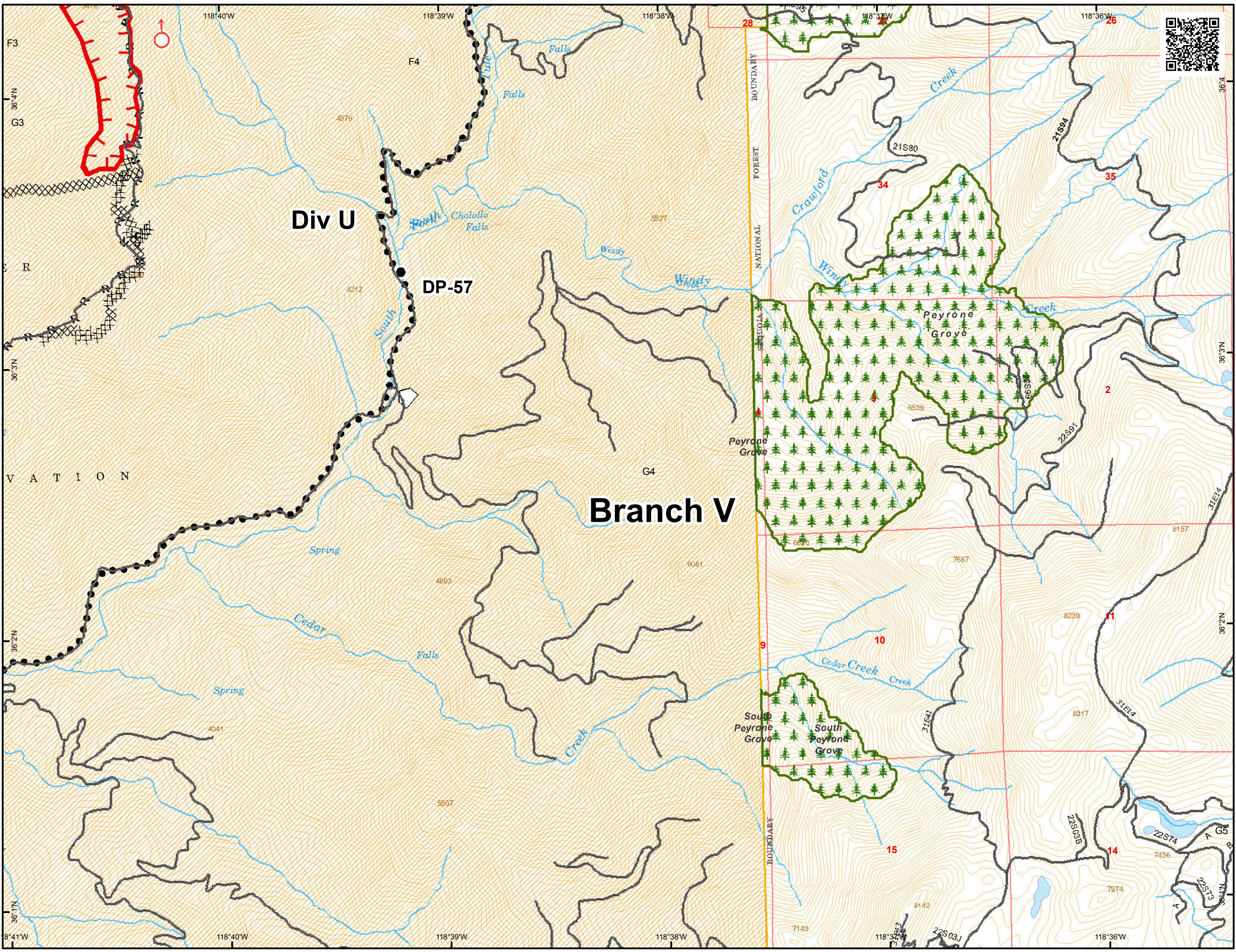


Miles




0 0.5

Current As Of:  
9/13/2017 9:11:37 PM



C2	C3	C4	C5
D2	D3	D4	D5
E2	E3	E4	E5
F2	F3	F4	F5
G2	G3	G4	<b>G5</b>

--- Trail



Current As Of:  
 9/13/2017 9:11:37 PM

