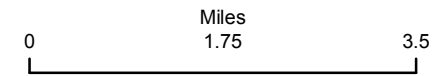


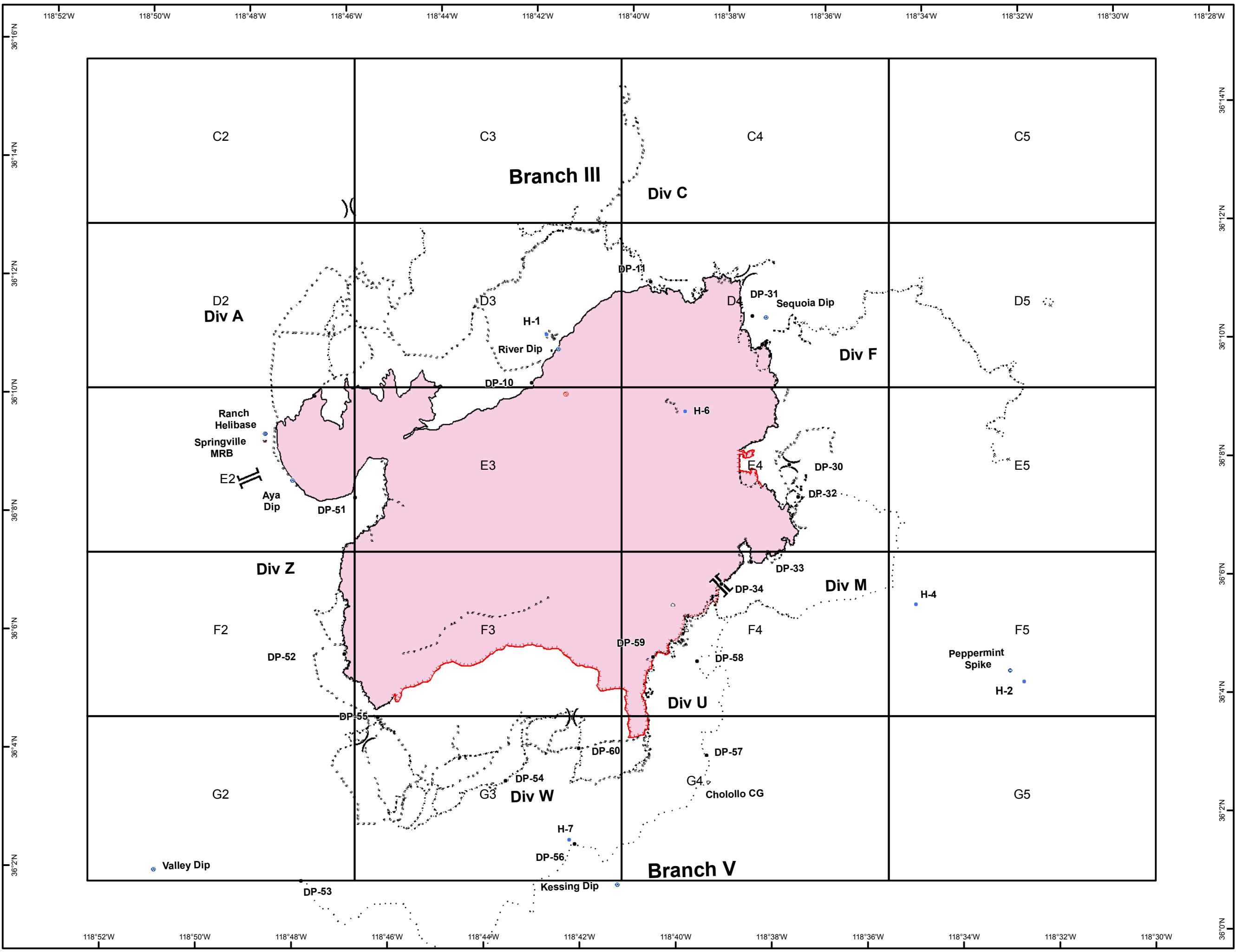
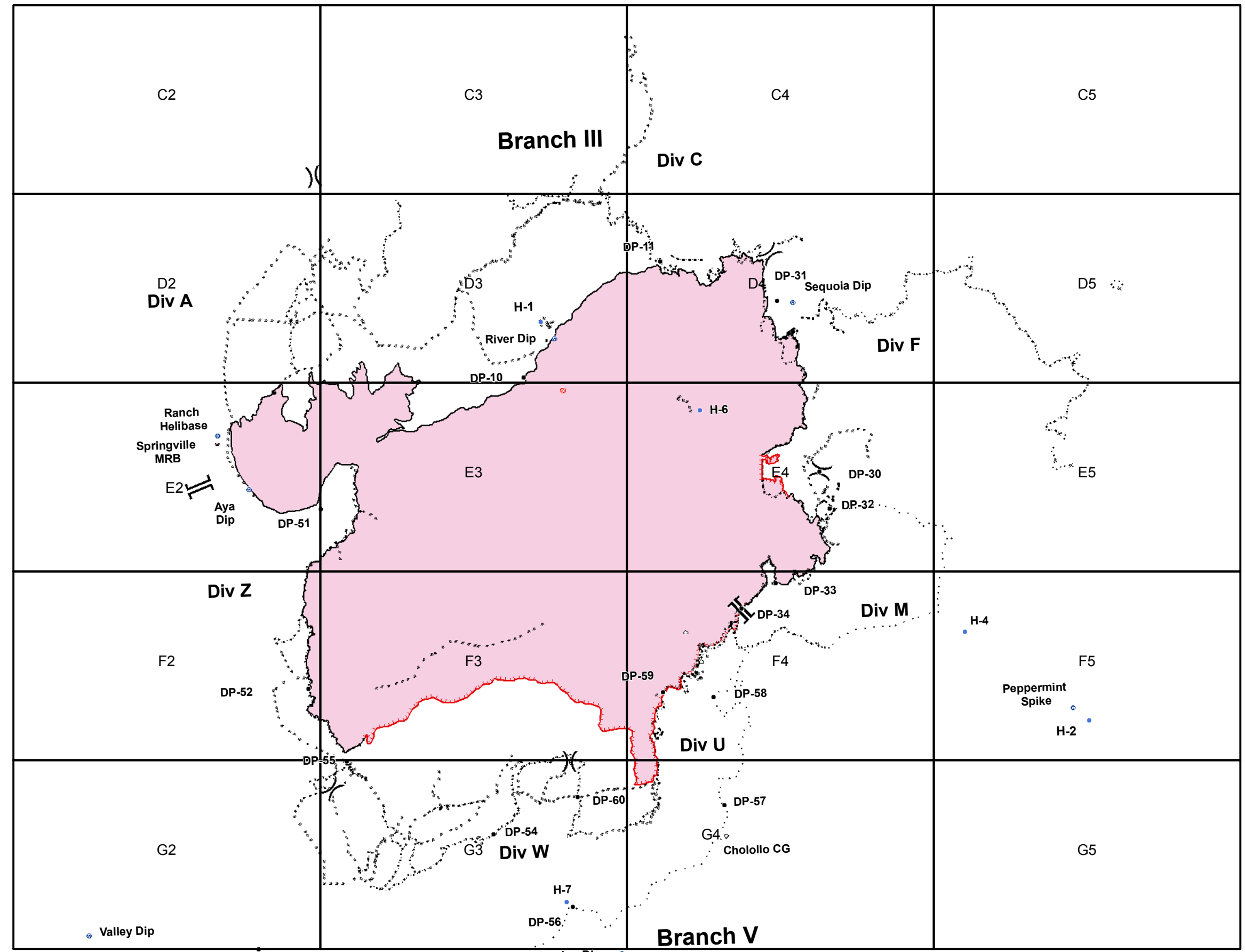
IAP Map
Pier Incident
CA-SQF-002385
September 15, 2017
Index Page



- Legend**
- Camp
 - Drop Point
 - Fire Origin
 - Helibase
 - Helispot
 - Retardant/Mud Pit
 - Water Source
 - Home
 - Division Break
 - Branch Break
 - Uncontrolled Fire Edge
 - Completed Line
 - Road as Completed Line
 - Completed Dozer Line
 - Hand Line
 - Proposed Dozer Line
 - Planned Secondary Line
 - Wildfire Daily Fire Perimeter



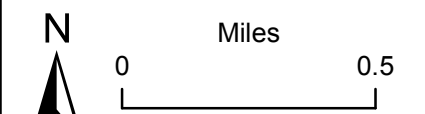
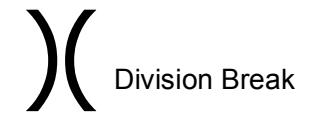
N
 NAD83
 Current As Of:
 9/13/2017 8:58:46 PM



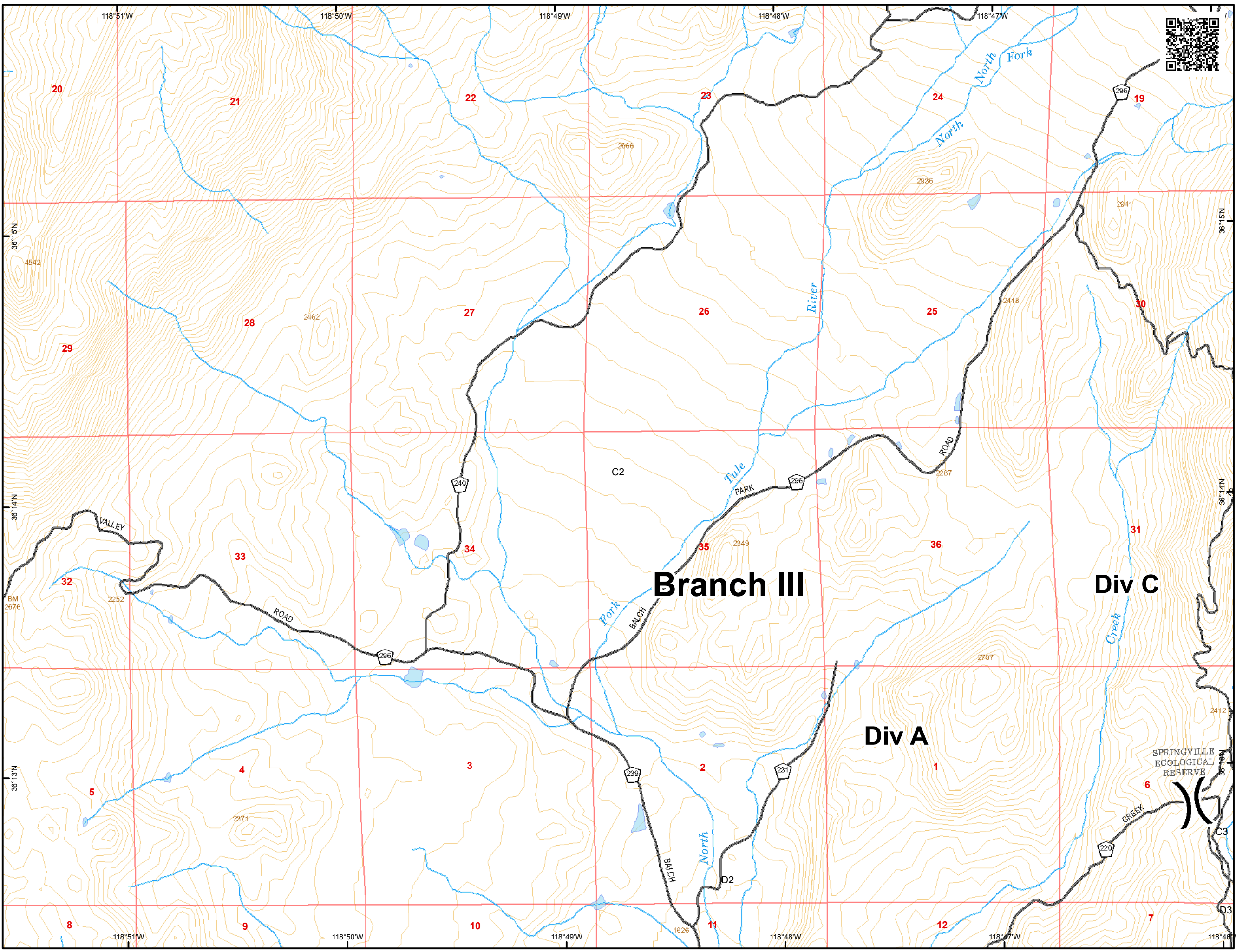
IAP Map
Pier Incident
CA-SQF-002385
September 15, 2017

Page C2

C2	C3	C4	C5
D2	D3	D4	D5
E2	E3	E4	E5
F2	F3	F4	F5
G2	G3	G4	G5



Current As Of:
 9/13/2017 9:27:05 PM



C2	C3	C4	C5
D2	D3	D4	D5
E2	E3	E4	E5
F2	F3	F4	F5
G2	G3	G4	G5

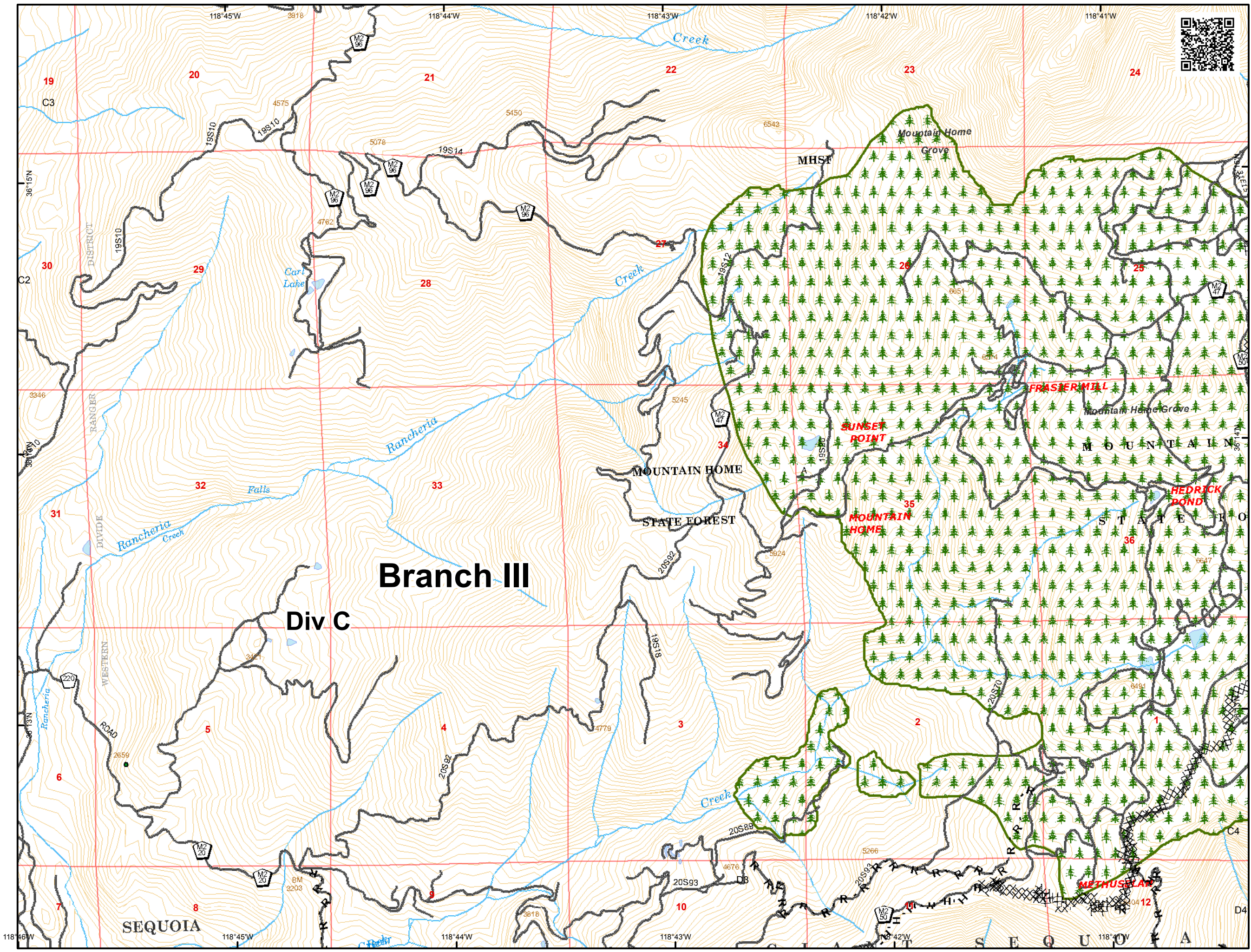
- R - R - Road as Completed Line
- XXXXX Completed Dozer Line
- H - H - Hand Line
- Trail

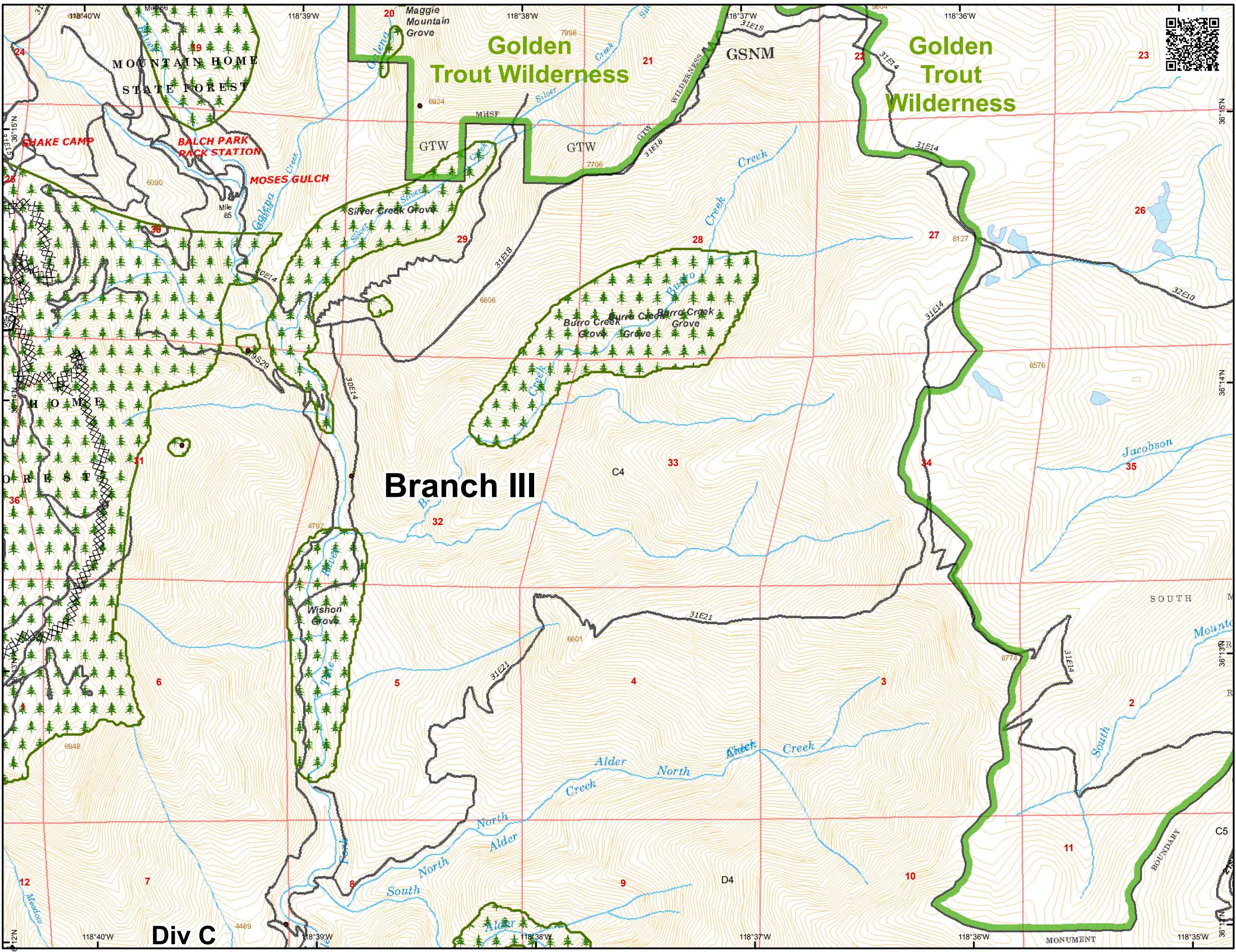
N

Miles

0 0.5

Current As Of:
9/13/2017 9:27:05 PM





IAP Map
Pier Incident
CA-SQF-002385
September 15, 2017

Page C4

C2	C3	C4	C5
D2	D3	D4	D5
E2	E3	E4	E5
F2	F3	F4	F5
G2	G3	G4	G5

- Wilderness
- R - R- Road as Completed Line
- XXXXX Completed Dozer Line
- Trail

N

 Miles
 0 ————— 0.5

Current As Of:
 9/13/2017 9:27:05 PM

Div C

Branch III

Golden Trout Wilderness

Golden Trout Wilderness

GSNM

MOUNTAIN HOME STATE FOREST

SHAKE CAMP

BALCH PARK RACK STATION

MOSES GULCH

Silver Creek Grove

Burro Creek Grove

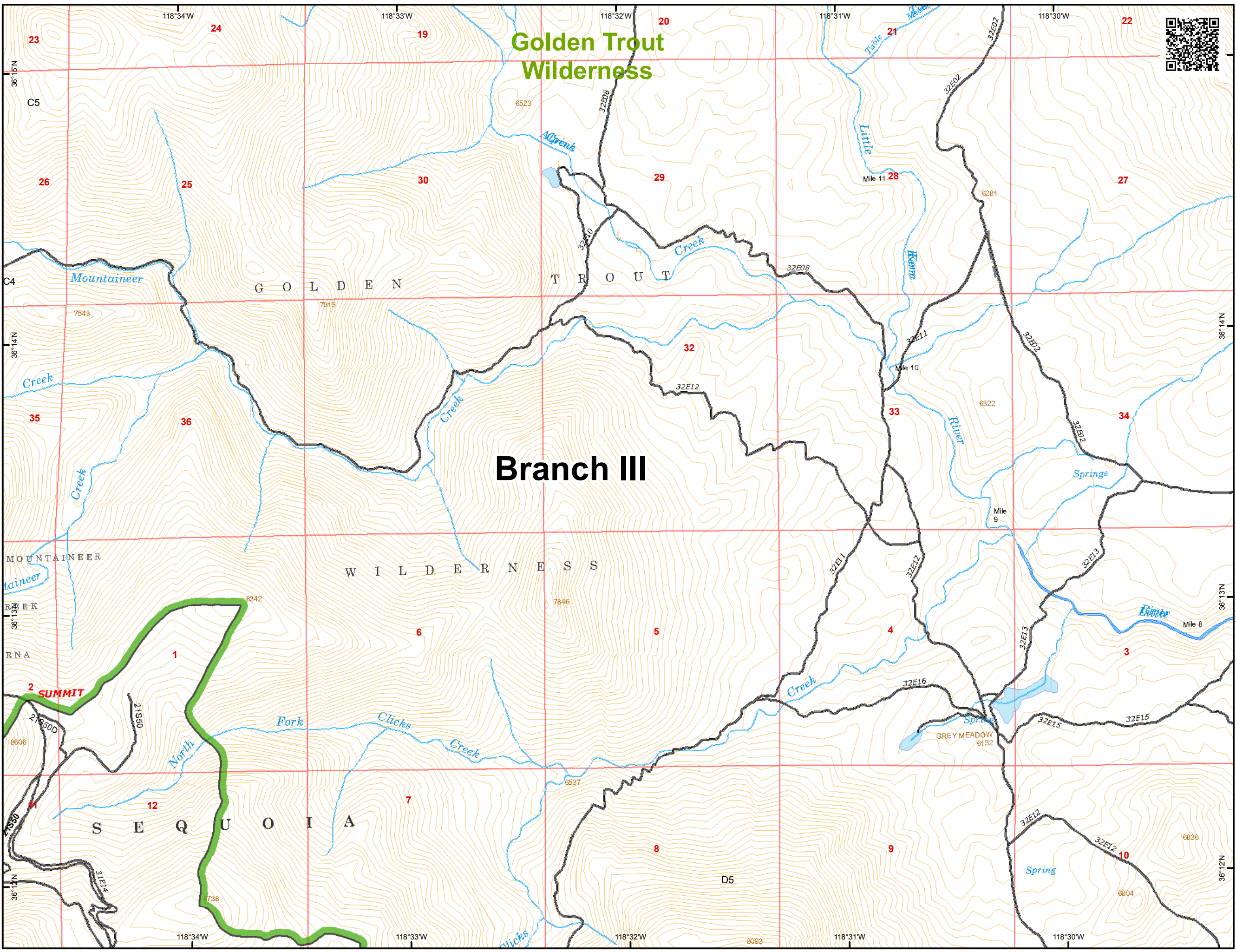
Wishon Grove

SOUTH

Mountain

BOUNDARY

MONUMENT




IAP Map
 Pier Incident
 CA-SQF-002385
 September 15, 2017

Page C5

C2	C3	C4	C5
D2	D3	D4	D5
E2	E3	E4	E5
F2	F3	F4	F5
G2	G3	G4	G5

- Wilderness
- Trail



Current As Of:
 9/13/2017 9:27:05 PM

IAP Map

Pier Incident

CA-SQF-002385
September 15, 2017

Page D2

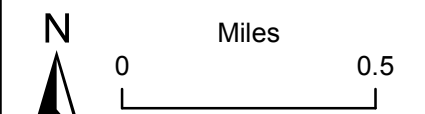
C2	C3	C4	C5
D2	D3	D4	D5
E2	E3	E4	E5
F2	F3	F4	F5
G2	G3	G4	G5

Division Break

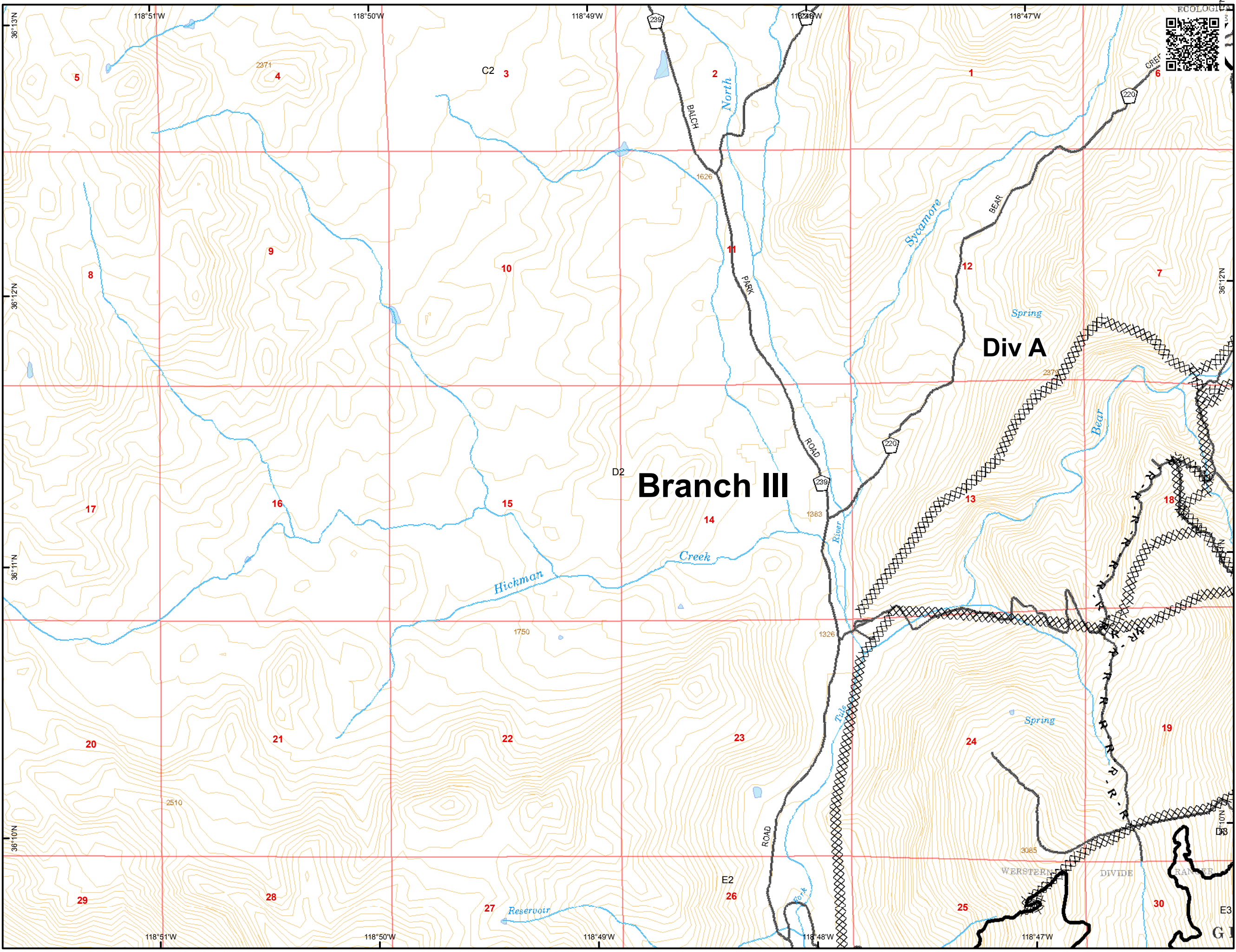
Completed Line

R - R - Road as Completed Line

Completed Dozer Line



Current As Of:
9/13/2017 9:27:05 PM

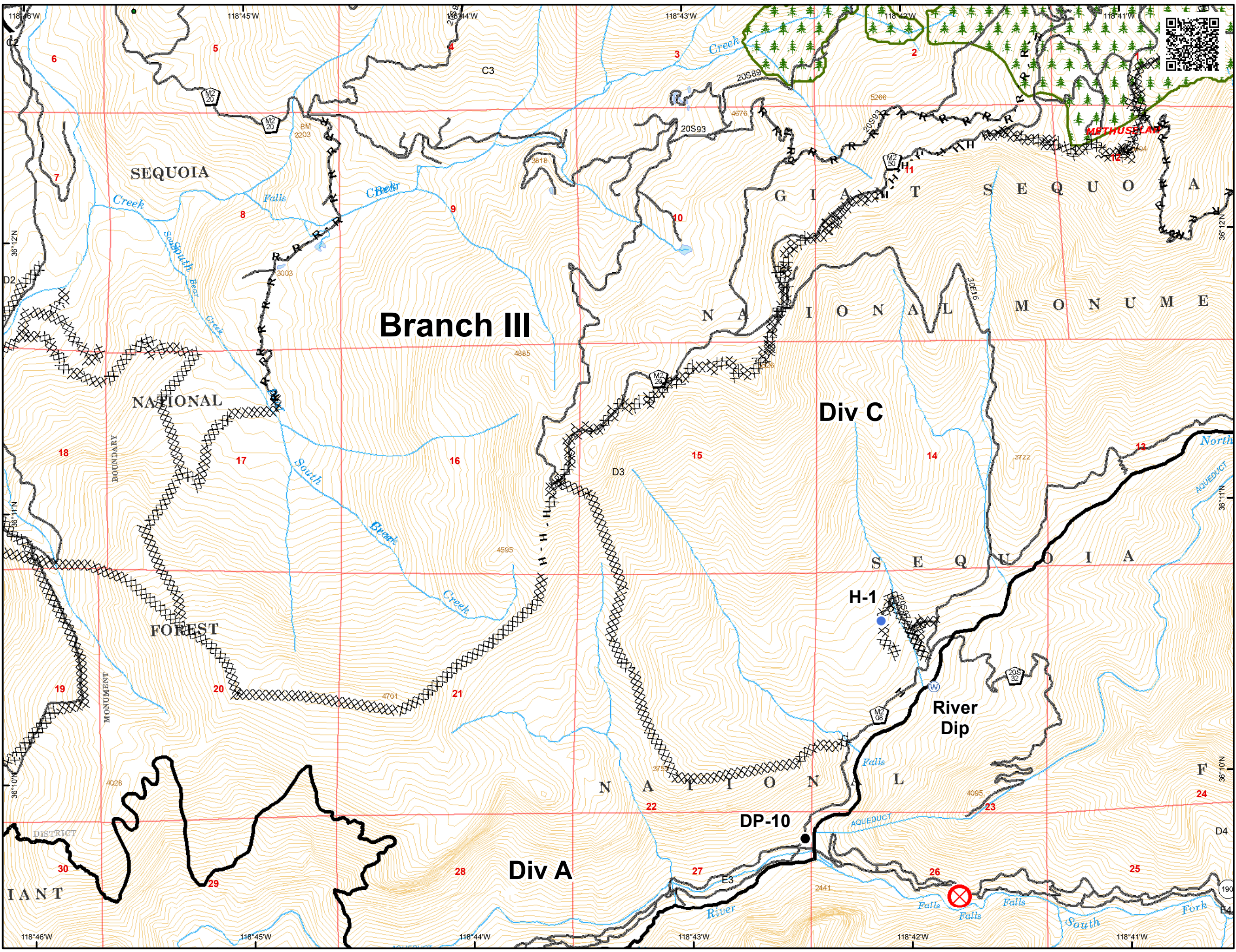


C2	C3	C4	C5
D2	D3	D4	D5
E2	E3	E4	E5
F2	F3	F4	F5
G2	G3	G4	G5












- Drop Point
- ⊗ Fire Origin
- Helispot
- ⊕ Water Source
-) (Division Break
- Completed Line
- R · R · Road as Completed Line
- XXXXX Completed Dozer Line
- H · H · Hand Line
- - - Trail

0 Miles 0.5




Current As Of:
9/13/2017 9:27:05 PM




C2	C3	C4	C5
D2	D3	D4	D5
E2	E3	E4	E5
F2	F3	F4	F5
G2	G3	G4	G5

-  Wilderness
-  Drop Point
-  Helispot
-  Water Source
-  Division Break
-  Completed Line
-  R - R- Road as Completed Line
-  Completed Dozer Line
-  H - H- Hand Line
-  Proposed Dozer Line
-  Trail



N

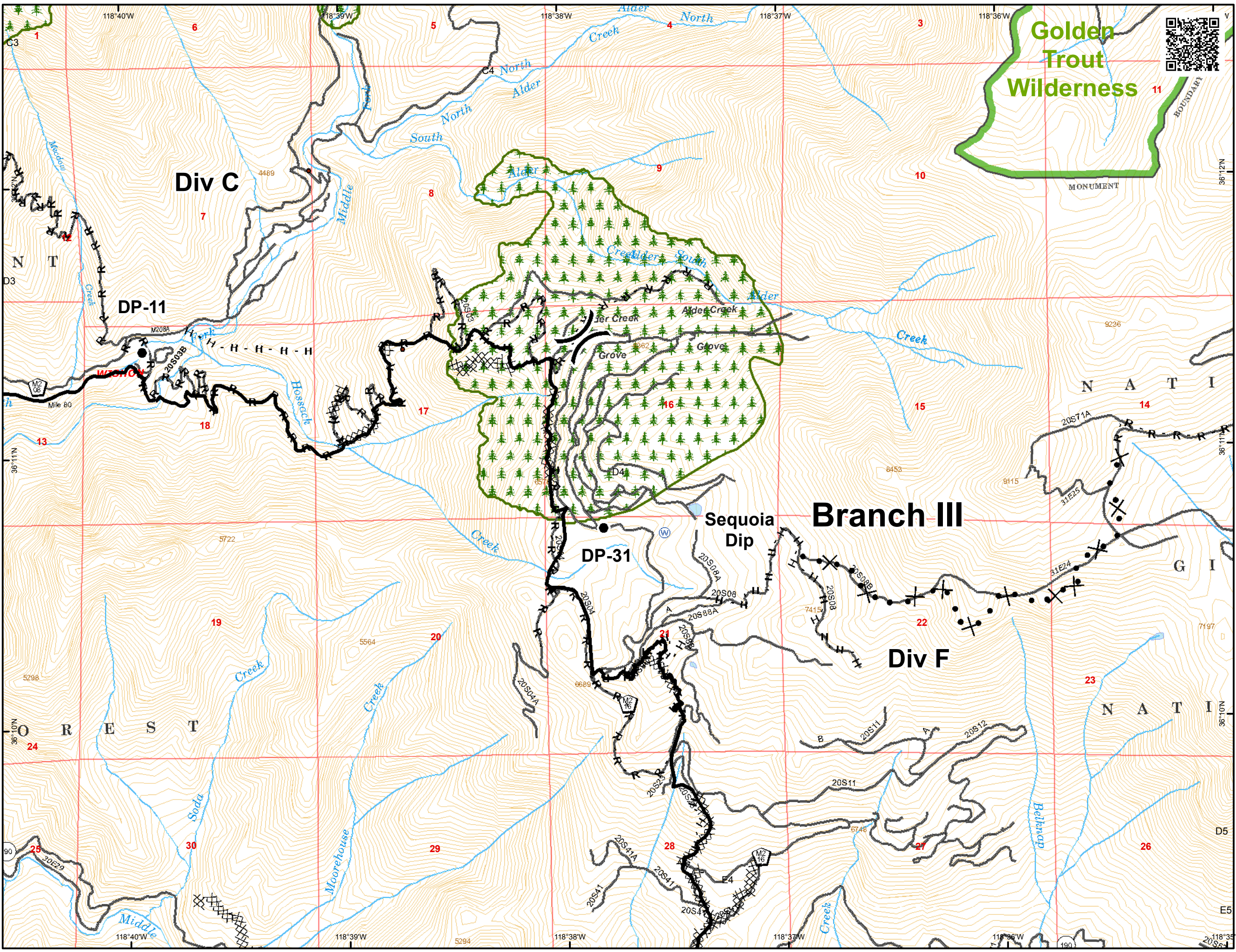


Miles











0 0.5

Current As Of:
 9/13/2017 9:27:05 PM




C2	C3	C4	C5
D2	D3	D4	D5
E2	E3	E4	E5
F2	F3	F4	F5
G2	G3	G4	G5


-  Wilderness
- R - R - Road as Completed Line
-  • Proposed Dozer Line
-  Trail

N

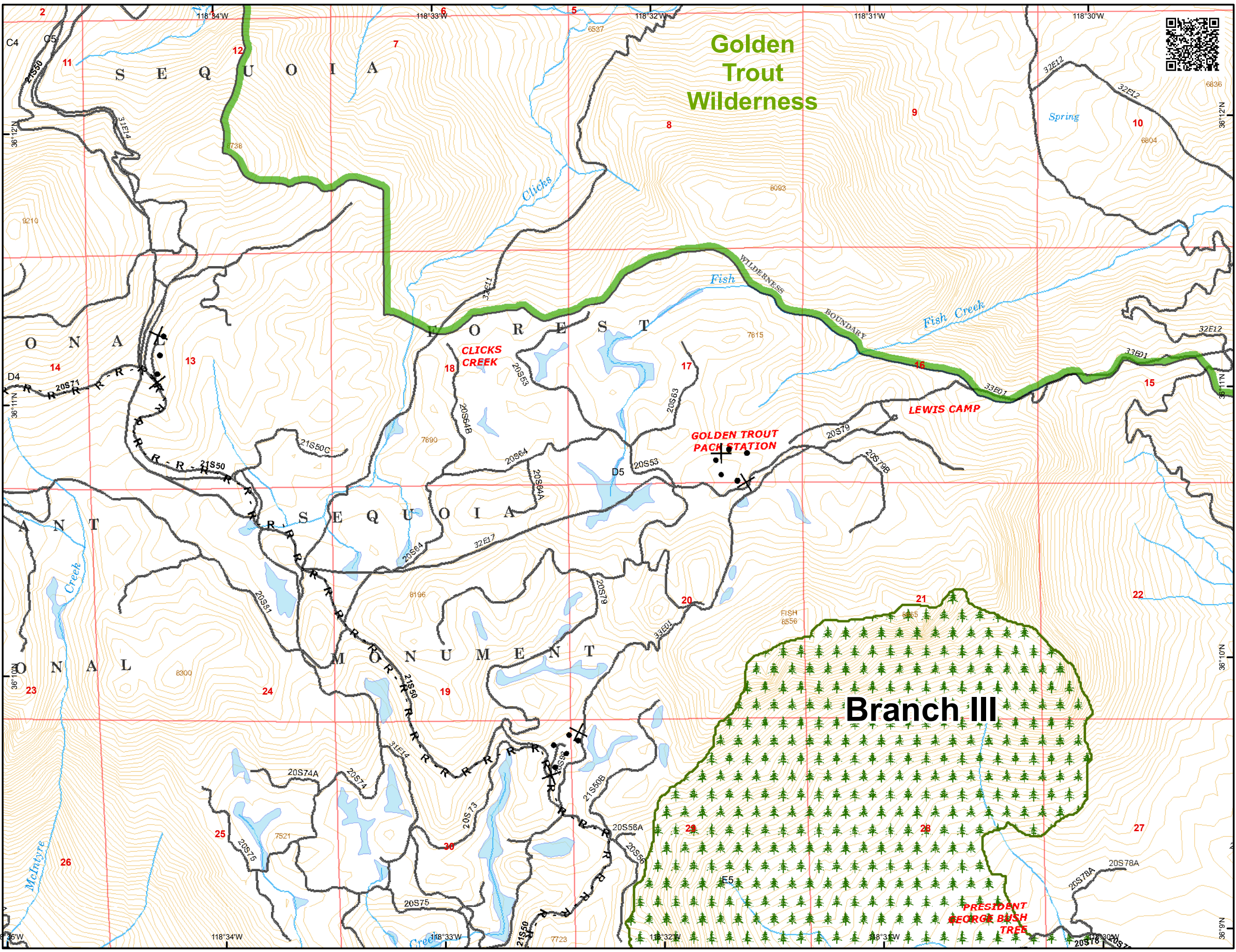


Miles




0 0.5

Current As Of:
9/13/2017 9:27:05 PM




C2	C3	C4	C5
D2	D3	D4	D5
E2	E3	E4	E5
F2	F3	F4	F5
G2	G3	G4	G5


- Drop Point
- Ⓜ Helibase
- 🛑 Retardant/Mud Pit
- Ⓜ Water Source
- || Branch Break
- Completed Line
- R - R- Road as Completed Line
- XXXXX Completed Dozer Line



N

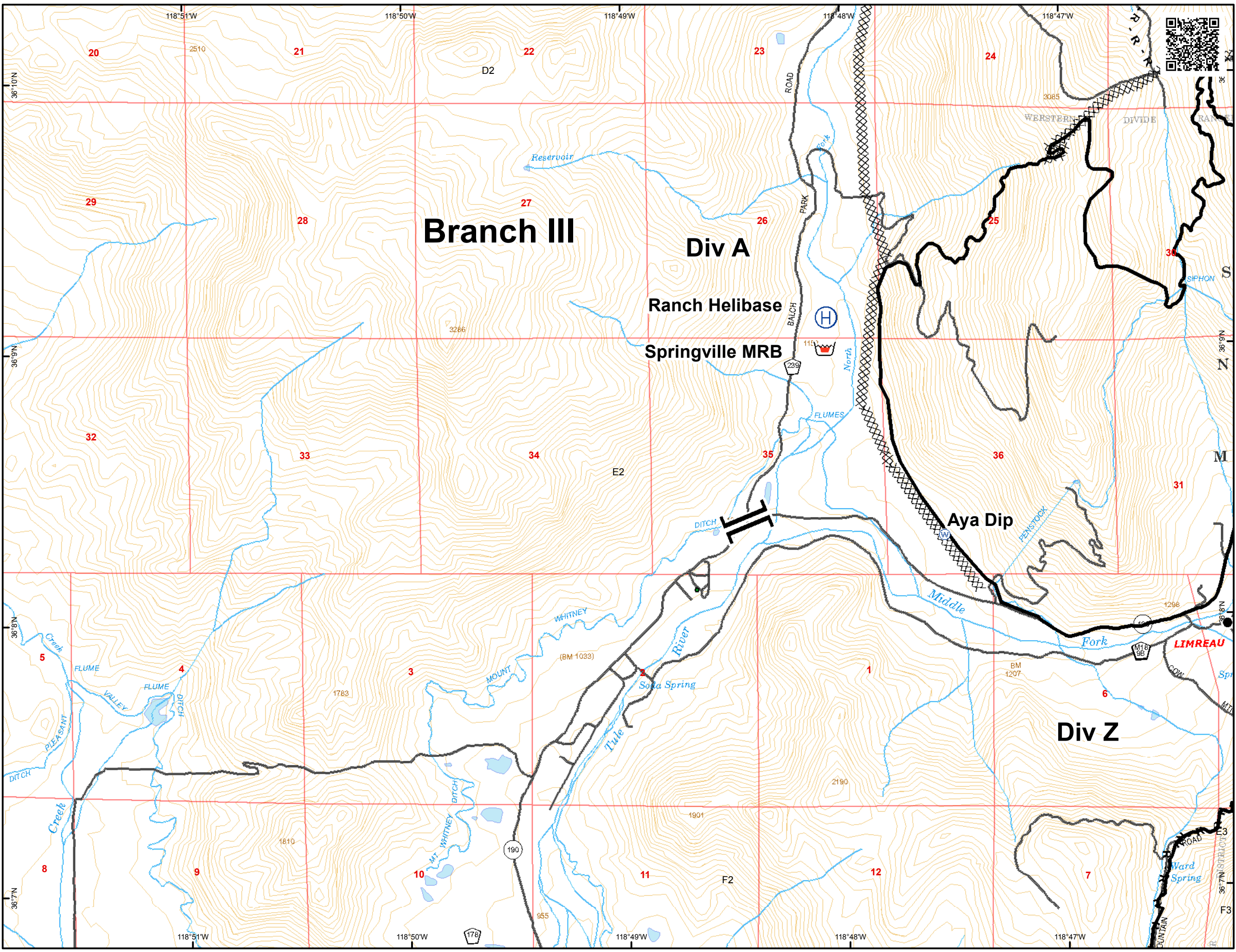


Miles



0 0.5

Current As Of:
9/13/2017 9:27:05 PM



IAP Map

Pier Incident

CA-SQF-002385
September 15, 2017

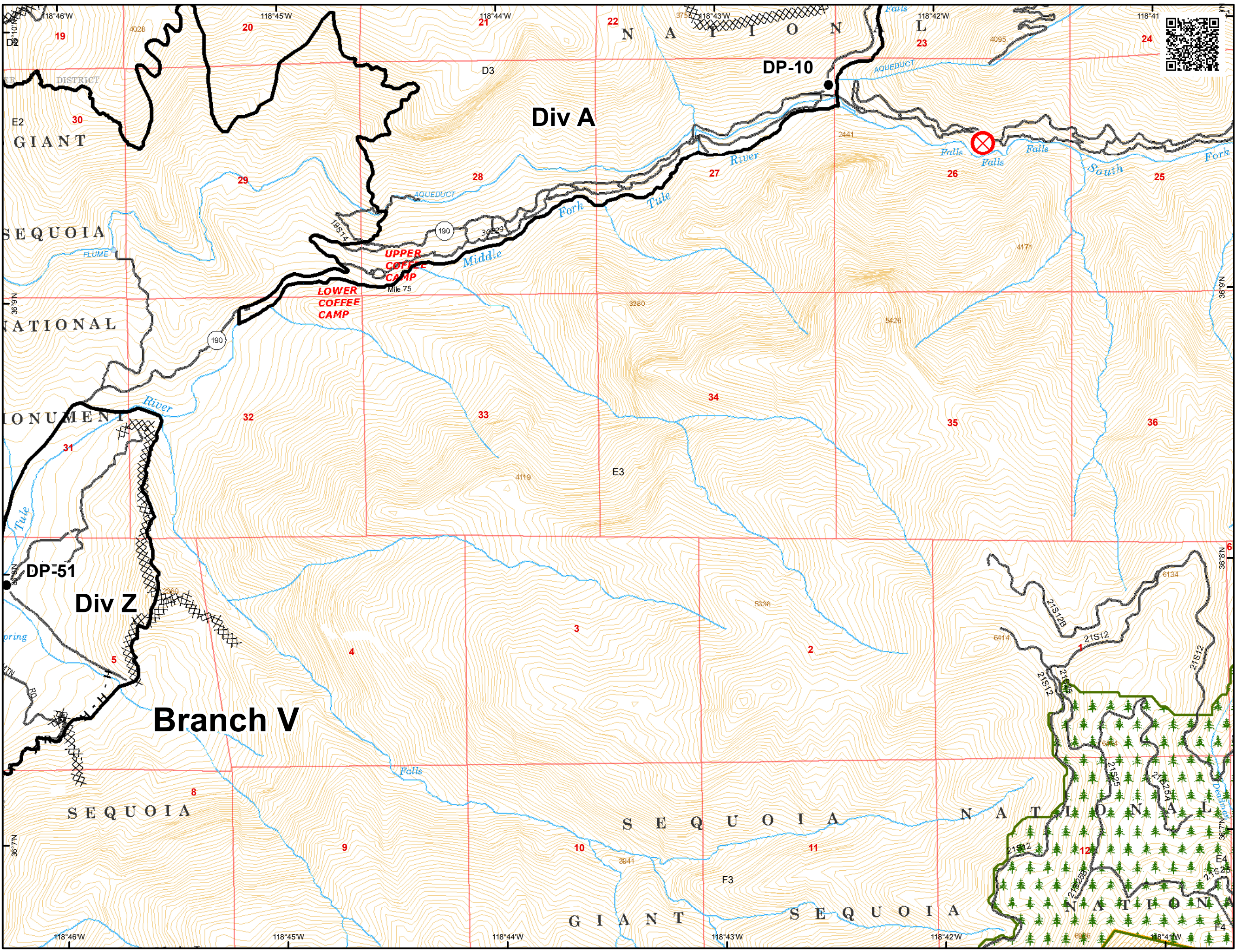
Page E3

C2	C3	C4	C5
D2	D3	D4	D5
E2	E3	E4	E5
F2	F3	F4	F5
G2	G3	G4	G5




- Drop Point
- ⊗ Fire Origin
- Completed Line
- R · R · Road as Completed Line
- XXXXX Completed Dozer Line
- H · H · Hand Line
- - - Trail
- ▨ BIA Tule River






N
0 Miles 0.5

Current As Of:
9/13/2017 9:27:05 PM




C2	C3	C4	C5
D2	D3	D4	D5
E2	E3	E4	E5
F2	F3	F4	F5
G2	G3	G4	G5

- Drop Point
- Helispot
-) Division Break
-  Uncontrolled Fire Edge
-  Completed Line
- R - R - Road as Completed Line
- XXXXX Completed Dozer Line
- H - H - Hand Line
- Planned Secondary Line
- Trail
-  BIA Tule River

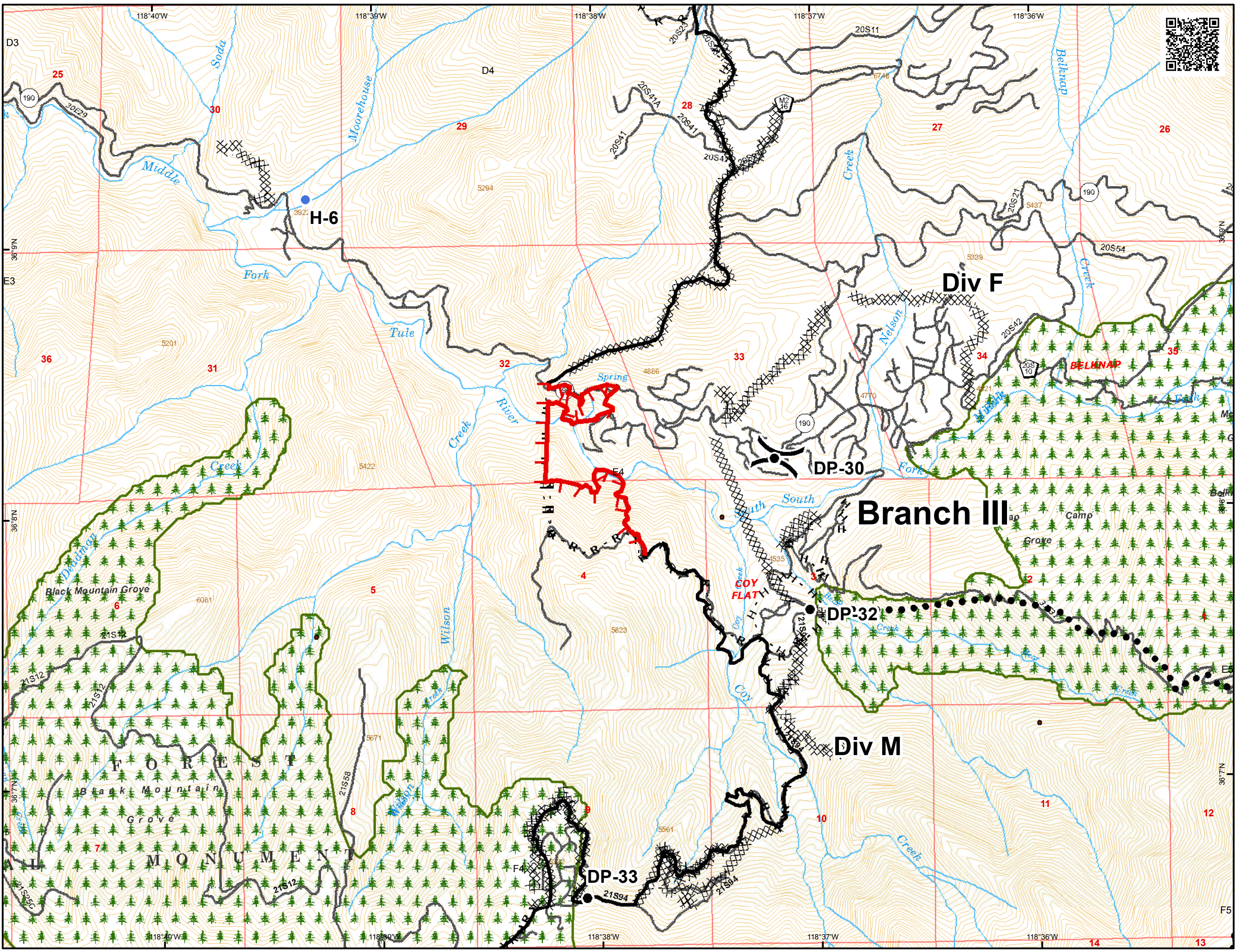
N



Miles


0 ————— 0.5

Current As Of:
9/13/2017 9:27:05 PM



C2	C3	C4	C5
D2	D3	D4	D5
E2	E3	E4	E5
F2	F3	F4	F5
G2	G3	G4	G5

- R - R - Road as Completed Line
- ✕ • Proposed Dozer Line
- Planned Secondary Line
- Trail

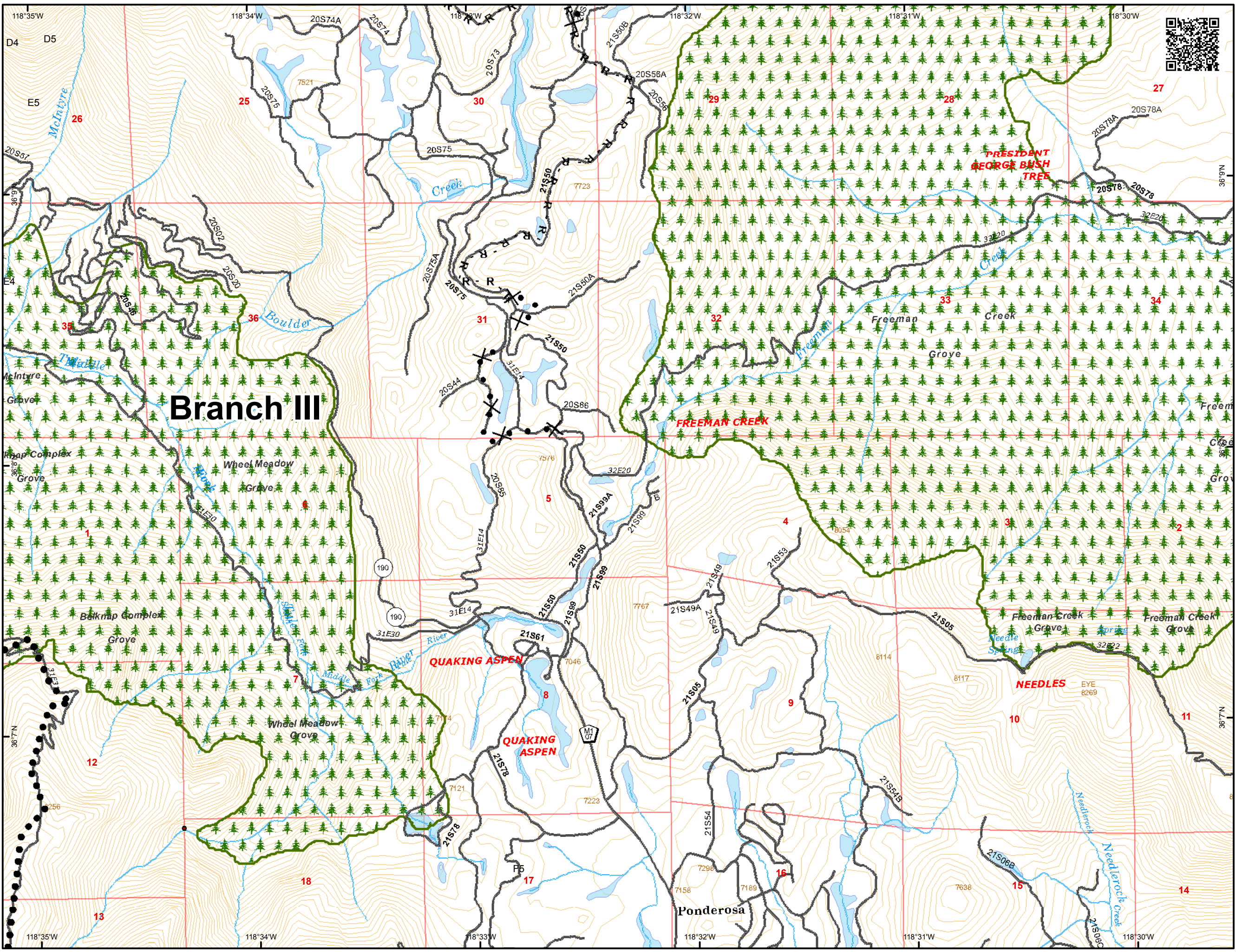


N

Miles

0 0.5

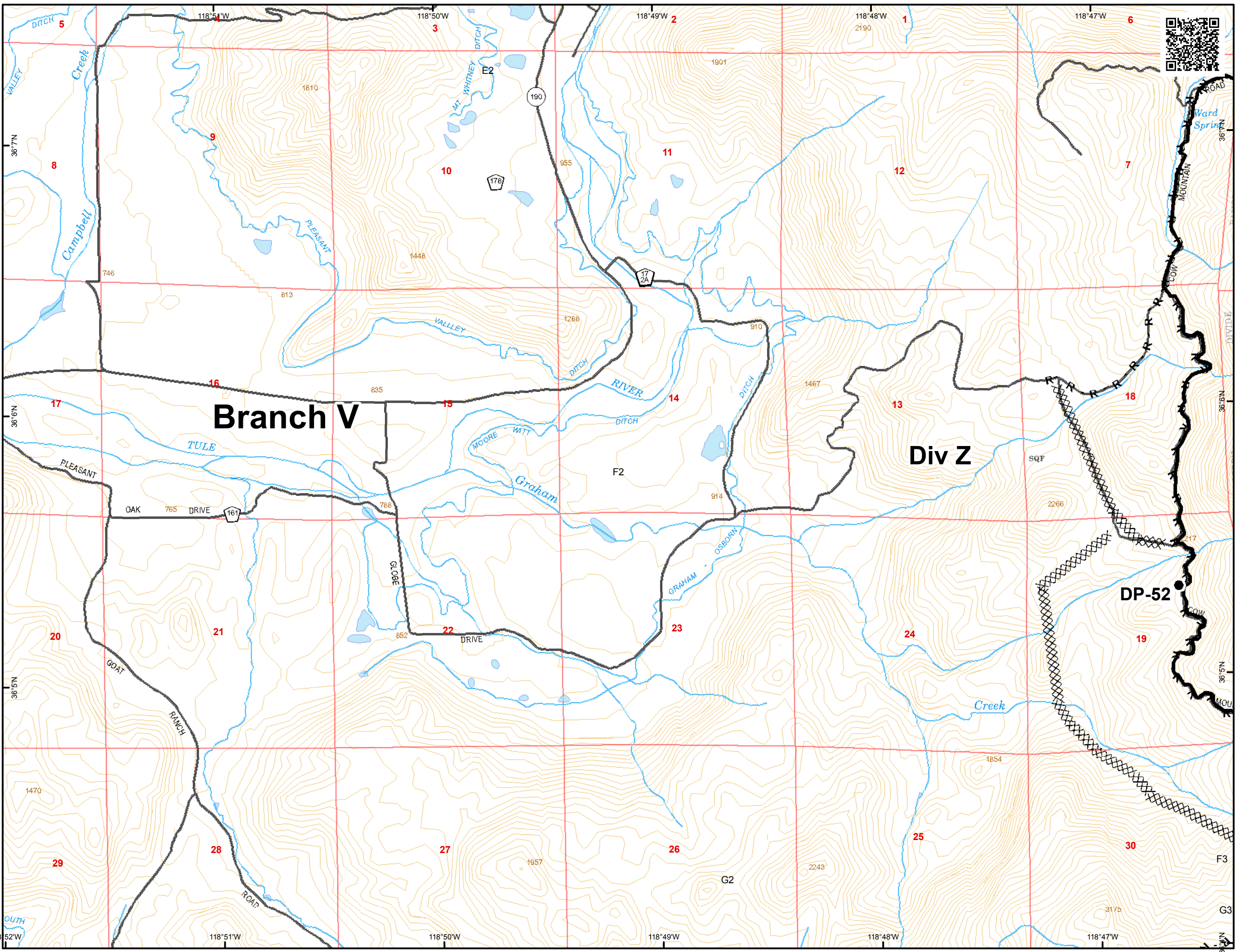
Current As Of:
9/13/2017 9:27:05 PM










C2	C3	C4	C5
D2	D3	D4	D5
E2	E3	E4	E5
F2	F3	F4	F5
G2	G3	G4	G5






- Drop Point
- Completed Line
- R - R - Road as Completed Line
- XXXXX Completed Dozer Line

N
 0 Miles 0.5
 Current As Of:
 9/13/2017 9:27:05 PM



C2	C3	C4	C5
D2	D3	D4	D5
E2	E3	E4	E5
F2	F3	F4	F5
G2	G3	G4	G5

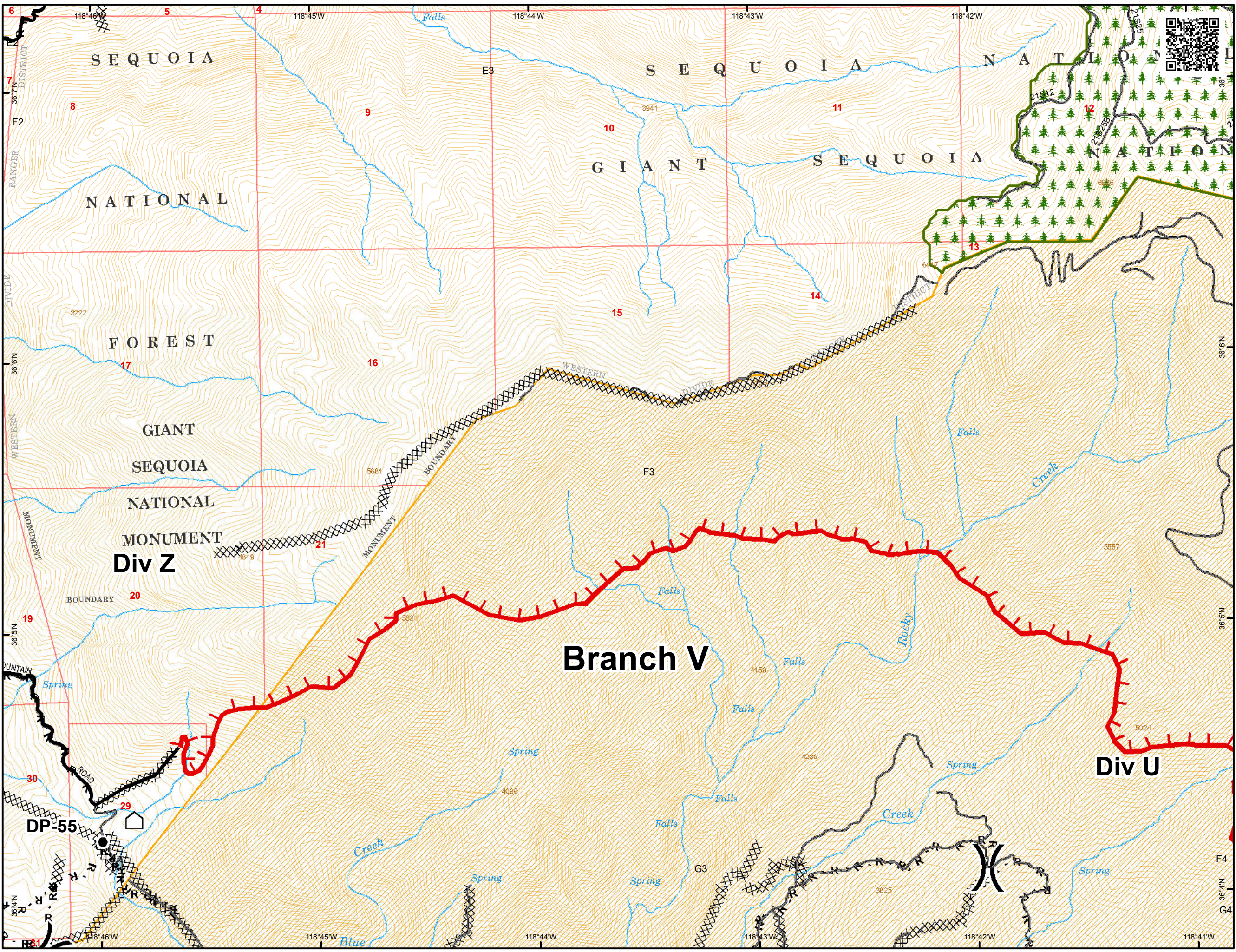
-  Drop Point
-  Home
-  Division Break
-  Uncontrolled Fire Edge
-  Completed Line
- R - R - Road as Completed Line
-  Completed Dozer Line
-  BIA Tule River

Miles

0 0.5

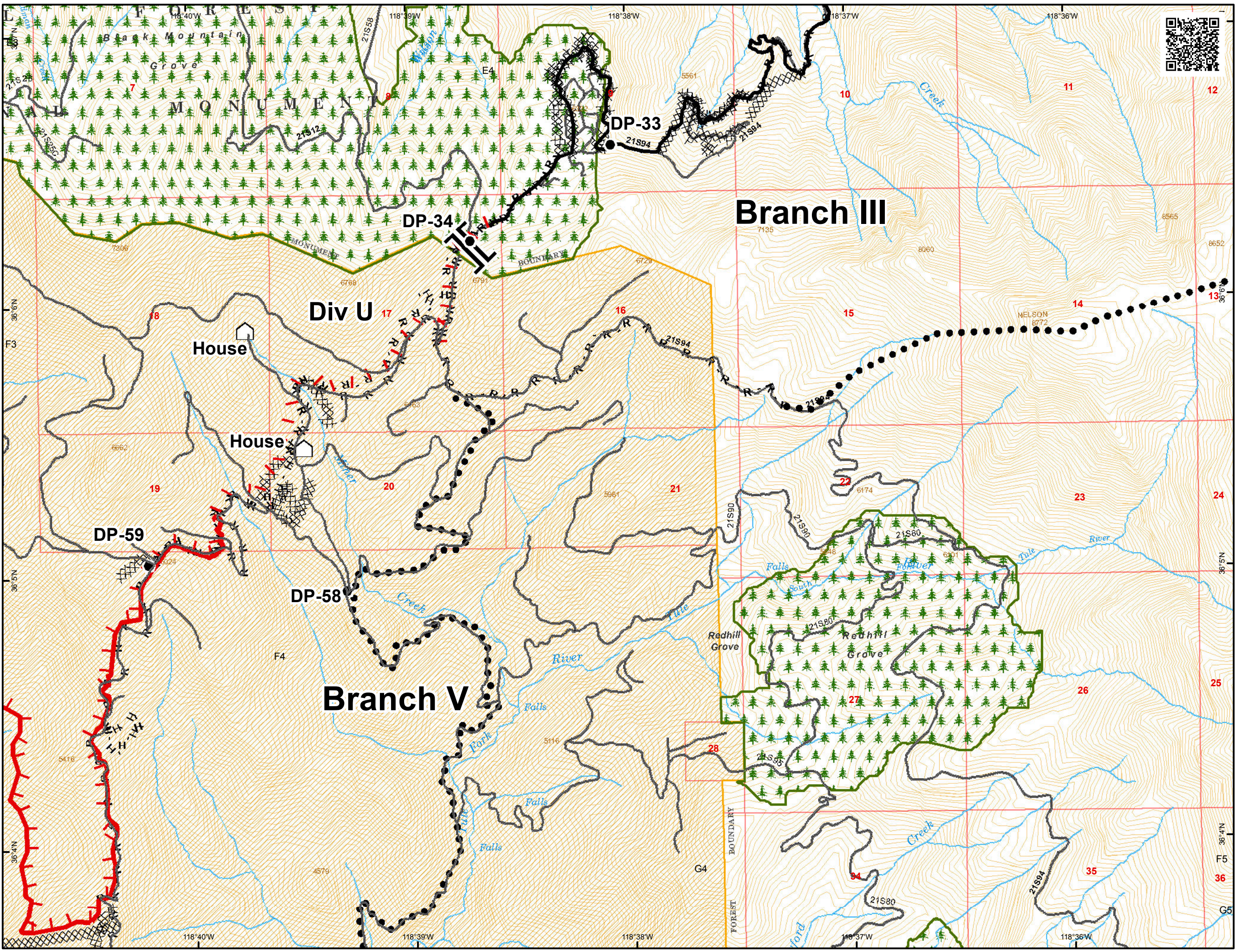
Current As Of:
9/13/2017 9:27:05 PM







C2	C3	C4	C5
D2	D3	D4	D5
E2	E3	E4	E5
F2	F3	F4	F5
G2	G3	G4	G5






- Drop Point
- 🏠 Home
- || Branch Break
- ┌ Uncontrolled Fire Edge
- Completed Line
- R - R - Road as Completed Line
- XXXXX Completed Dozer Line
- H - H - Hand Line
- Planned Secondary Line
- ▨ BIA Tule River

N
 0 Miles 0.5
 Current As Of:
 9/13/2017 9:27:05 PM



C2	C3	C4	C5
D2	D3	D4	D5
E2	E3	E4	E5
F2	F3	F4	F5
G2	G3	G4	G5

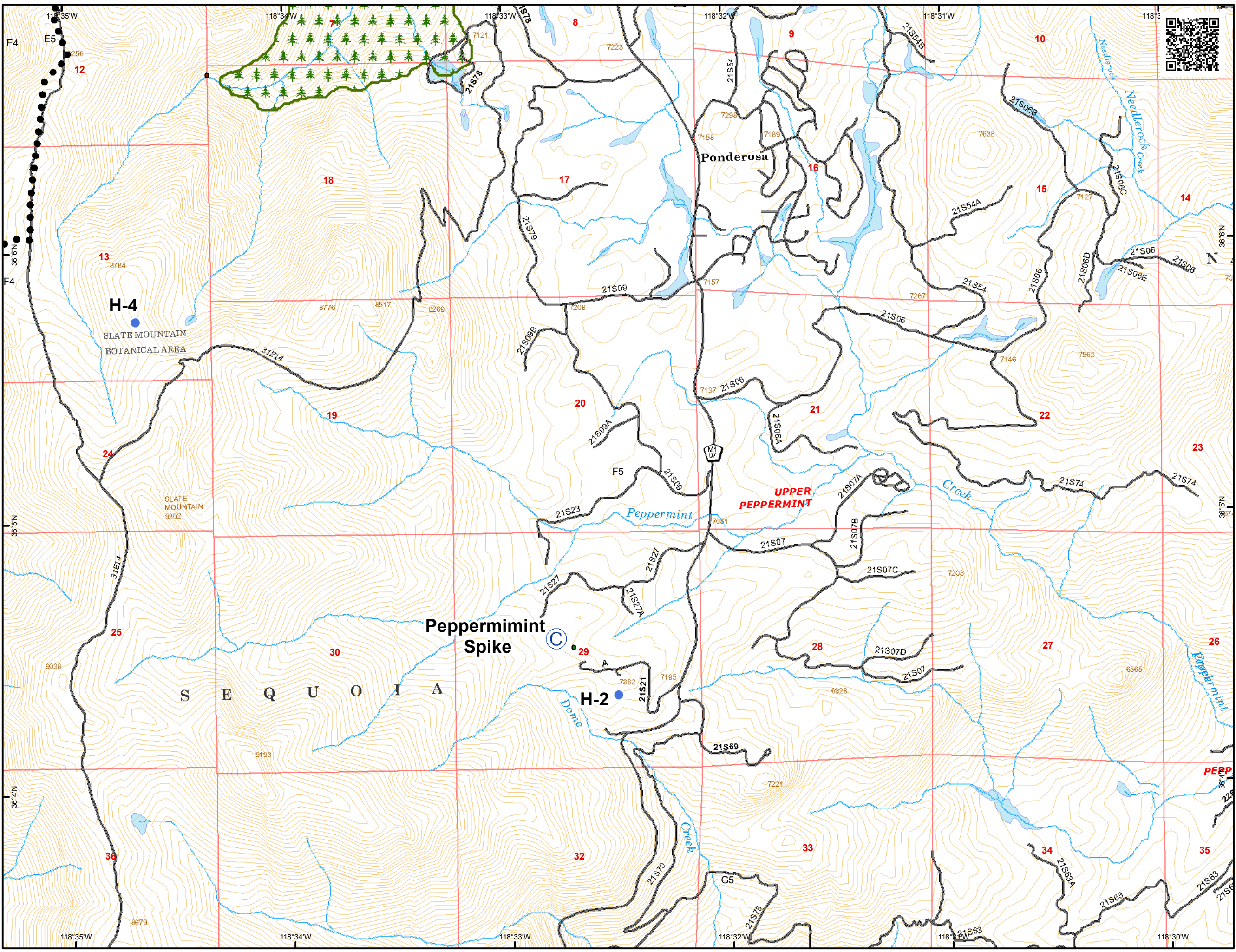
-  Camp
-  Helispot
-  Planned Secondary Line
-  Trail

Miles

0 0.5

Current As Of:
9/13/2017 9:27:05 PM



C2	C3	C4	C5
D2	D3	D4	D5
E2	E3	E4	E5
F2	F3	F4	F5
G2	G3	G4	G5

- Drop Point
- ⊕ Water Source
- R - R - Road as Completed Line
- XXXXX Completed Dozer Line
- Planned Secondary Line
- ▨ BIA Tule River



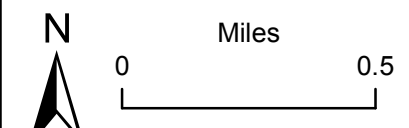


N
 0 Miles 0.5

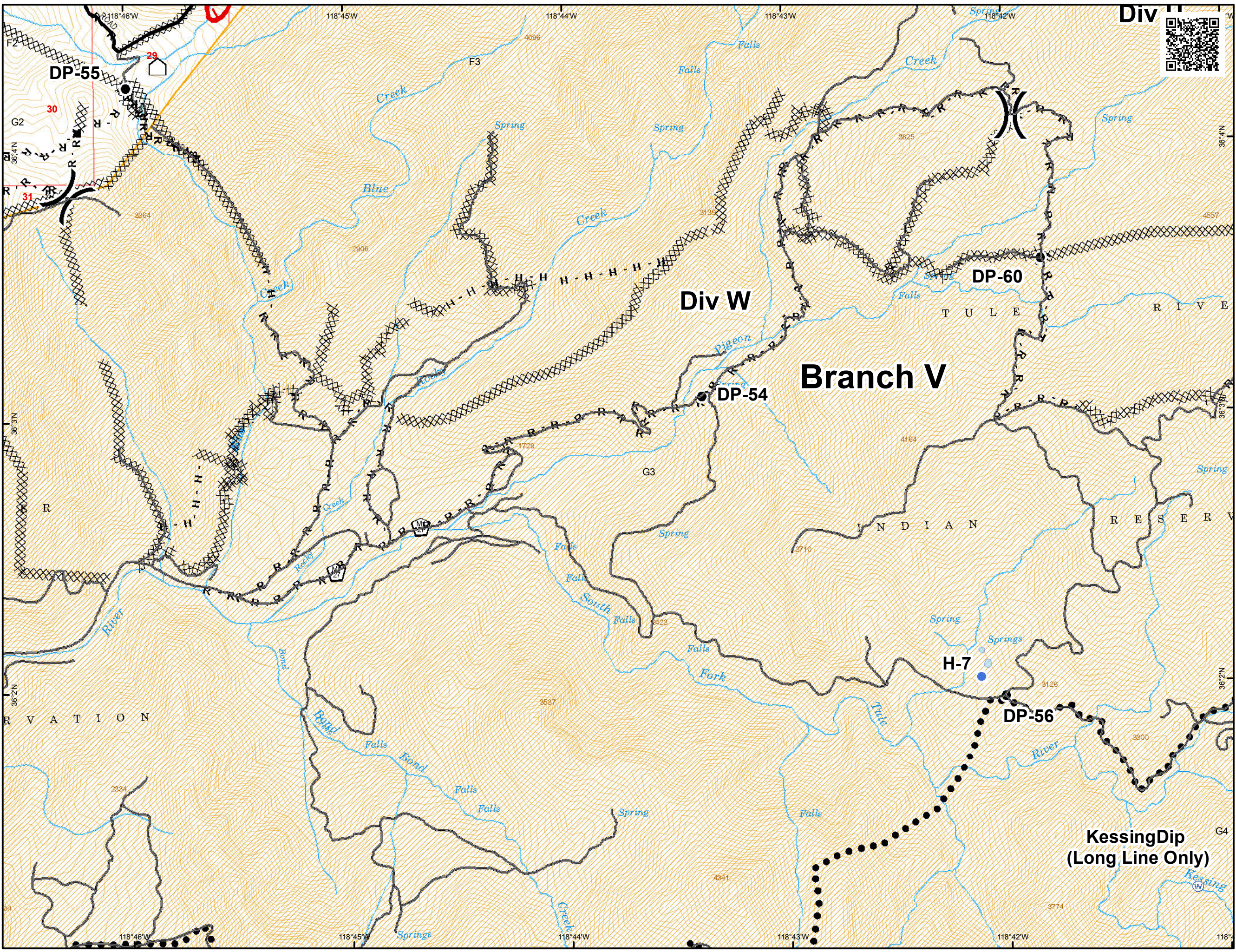
Current As Of:
 9/13/2017 9:27:05 PM

C2	C3	C4	C5
D2	D3	D4	D5
E2	E3	E4	E5
F2	F3	F4	F5
G2	G3	G4	G5

- Drop Point
- Helispot
- ⊕ Water Source
- 🏠 Home
-) Division Break
- 🔴 Uncontrolled Fire Edge
- Completed Line
- R - R - Road as Completed Line
- XXXXX Completed Dozer Line
- H - H - Hand Line
- Planned Secondary Line
- ▨ BIA Tule River








Current As Of:
 9/13/2017 9:27:05 PM




C2	C3	C4	C5
D2	D3	D4	D5
E2	E3	E4	E5
F2	F3	F4	F5
G2	G3	G4	G5

- Drop Point
- 🏠 Home
- 🔴 Uncontrolled Fire Edge
- R - R- Road as Completed Line
- XXXXX Completed Dozer Line
- Planned Secondary Line
- Trail
- ▨ BIA Tule River

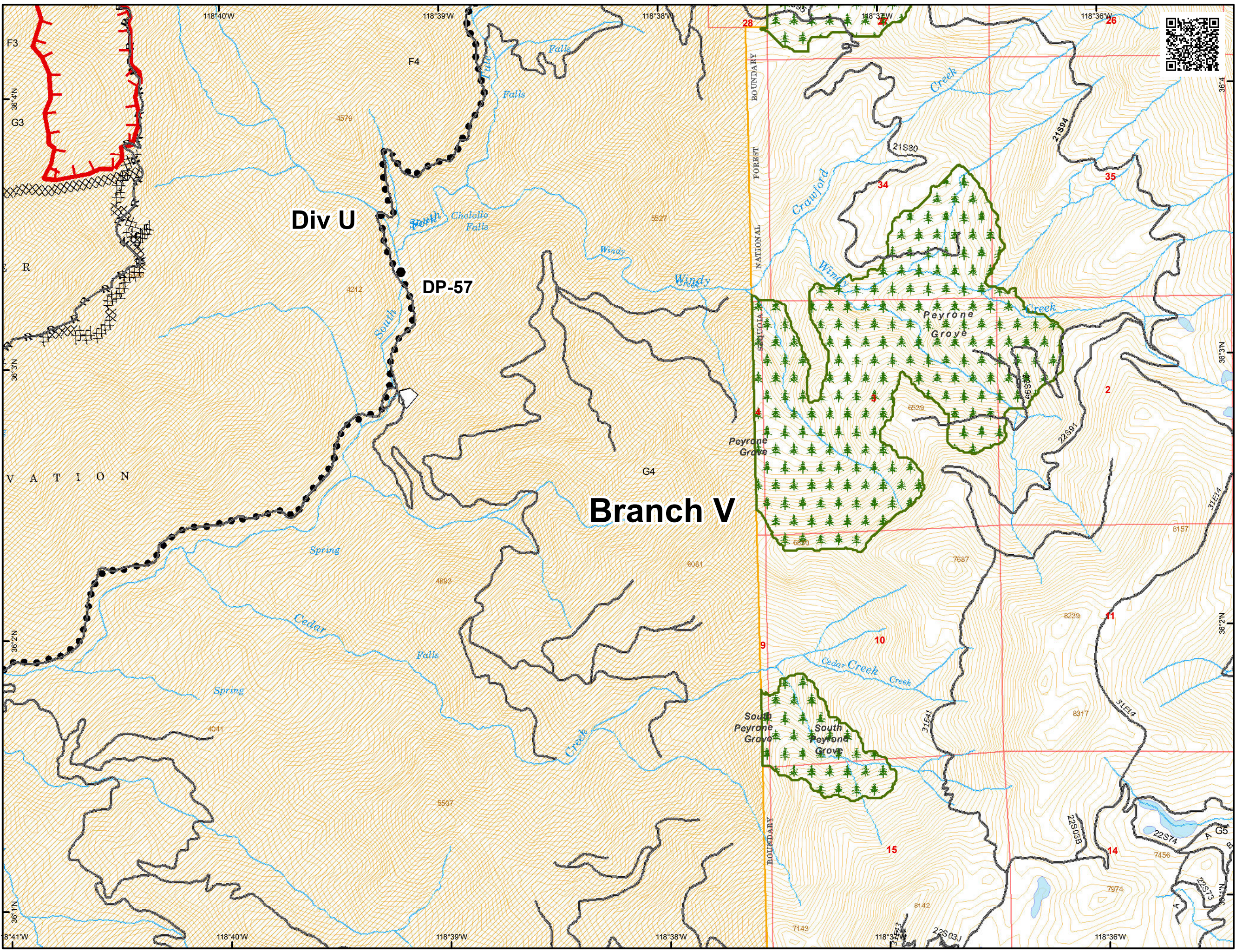
N



Miles


0 ————— 0.5

Current As Of:
9/13/2017 9:27:05 PM



C2	C3	C4	C5
D2	D3	D4	D5
E2	E3	E4	E5
F2	F3	F4	F5
G2	G3	G4	G5

--- Trail



Current As Of:
 9/13/2017 9:27:05 PM

