
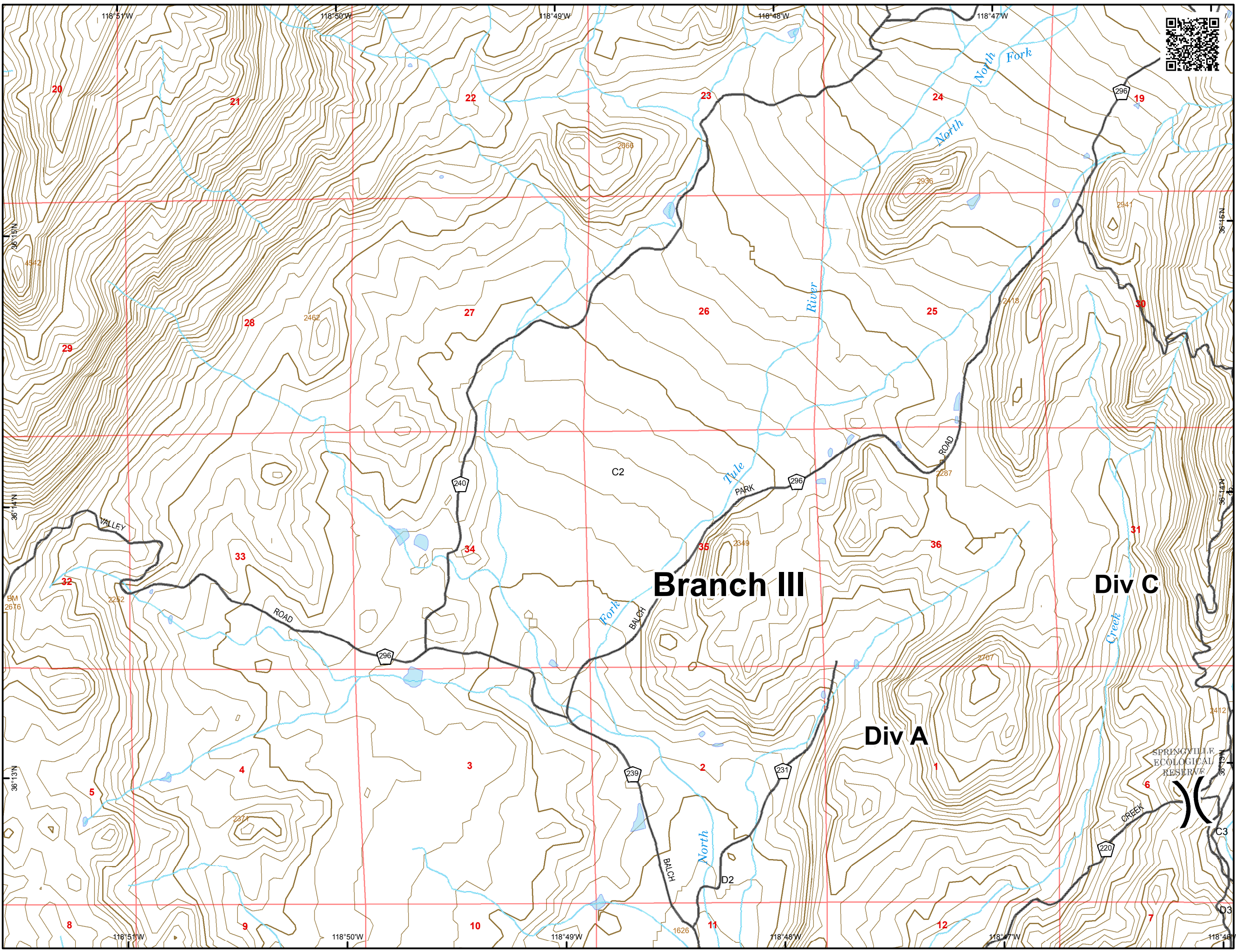
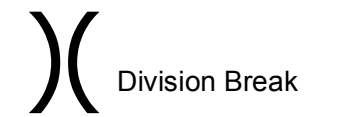


IAP Map
Pier Incident
CA-SQF-002385
September 16, 2017

Page C2

C2	C3	C4	C5
D2	D3	D4	D5
E2	E3	E4	E5
F2	F3	F4	F5
G2	G3	G4	G5

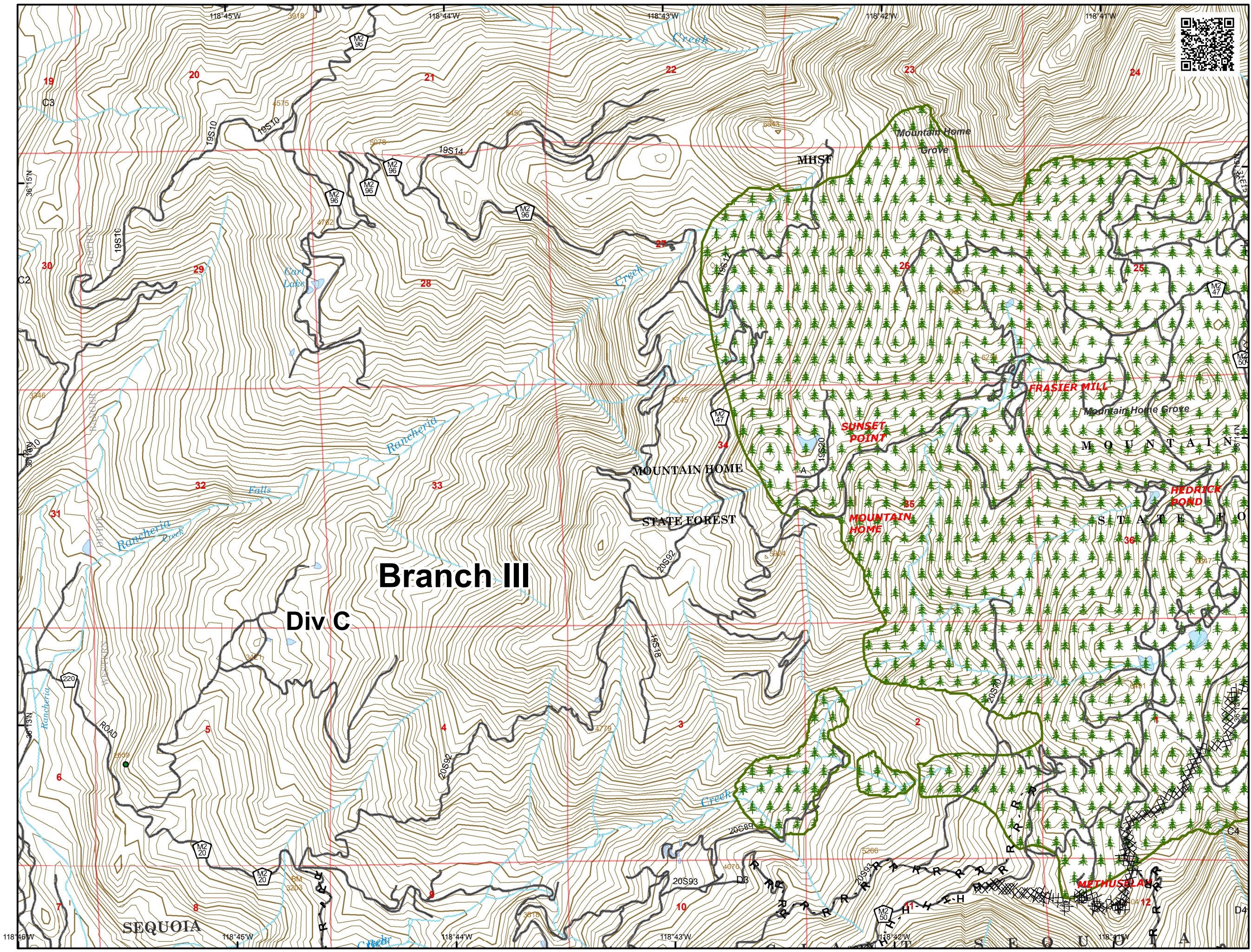


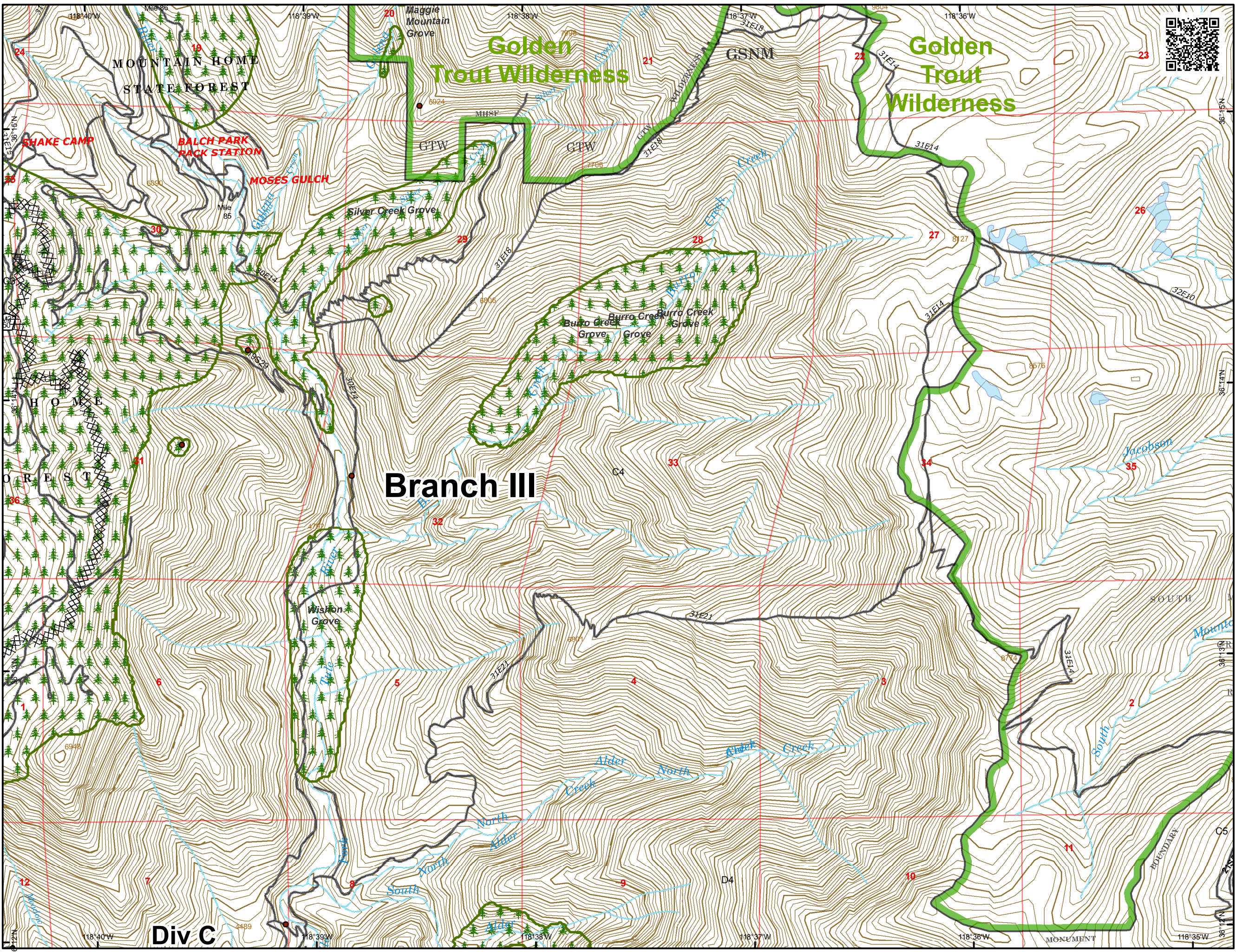
Current As Of:
 9/15/2017 9:11:48 PM

C2	C3	C4	C5
D2	D3	D4	D5
E2	E3	E4	E5
F2	F3	F4	F5
G2	G3	G4	G5

- R - R - Road as Completed Line
- XXXXX Completed Dozer Line
- H - H - Hand Line
- Trail

N
 0 Miles 0.5
 Current As Of:
 9/15/2017 9:11:48 PM





IAP Map

Pier Incident

CA-SQF-002385

September 16, 2017

Page C4

C2	C3	C4	C5
D2	D3	D4	D5
E2	E3	E4	E5
F2	F3	F4	F5
G2	G3	G4	G5

- Wilderness
- R - R- Road as Completed Line
- XXXXX Completed Dozer Line
- Trail

N

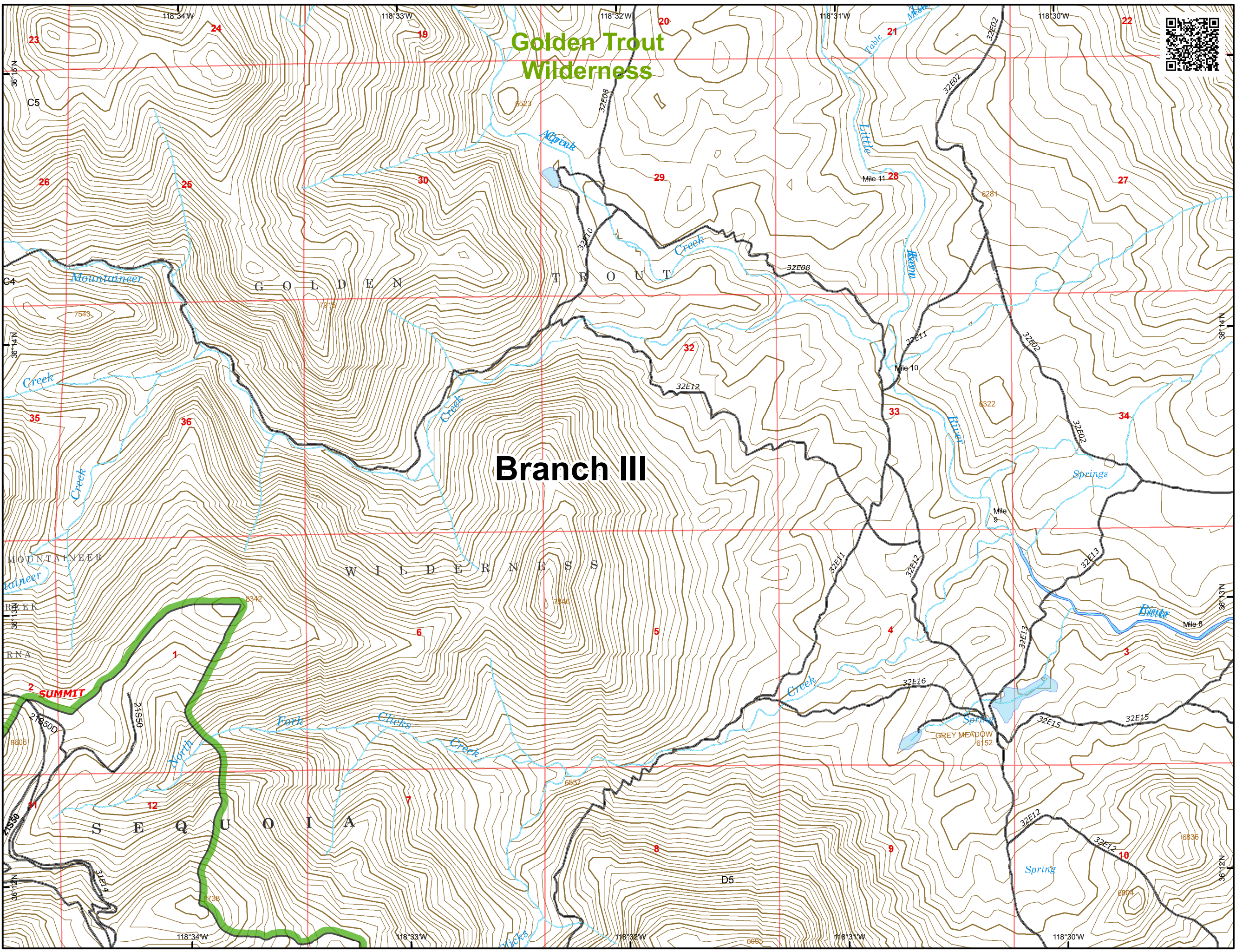
Miles

0
0.5



Current As Of:
9/15/2017 9:11:48 PM





Branch III

Div C



C2	C3	C4	C5
D2	D3	D4	D5
E2	E3	E4	E5
F2	F3	F4	F5
G2	G3	G4	G5


-  Wilderness
-  Trail

N



Miles






0 0.5


Current As Of:
9/15/2017 9:11:48 PM

IAP Map
Pier Incident
CA-SQF-002385
September 16, 2017

Page D2

C2	C3	C4	C5
D2	D3	D4	D5
E2	E3	E4	E5
F2	F3	F4	F5
G2	G3	G4	G5

-  Division Break
-  Completed Line
- R - R - Road as Completed Line
-  Completed Dozer Line

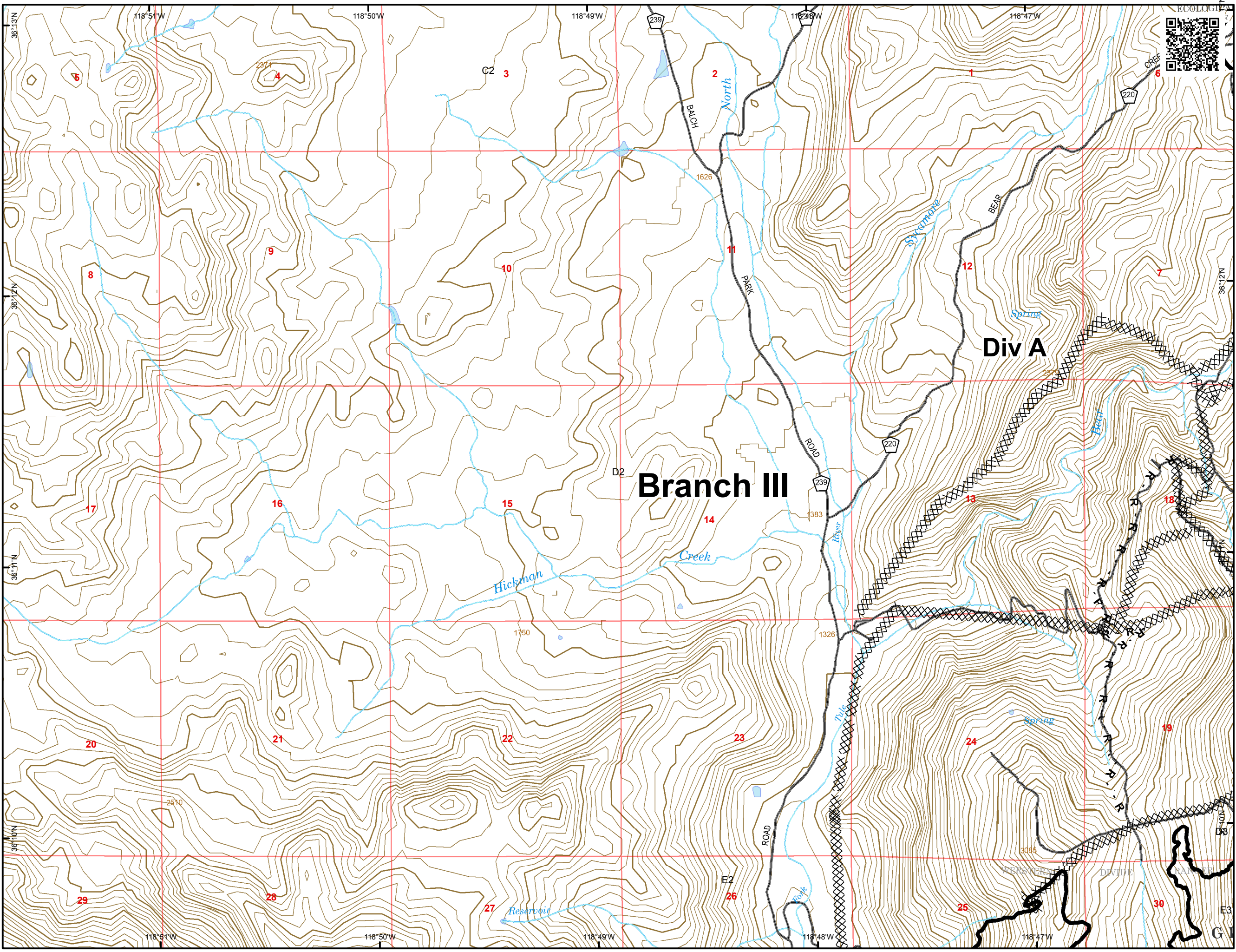


N

Miles


0 0.5

Current As Of:
9/15/2017 9:11:48 PM




C2	C3	C4	C5
D2	D3	D4	D5
E2	E3	E4	E5
F2	F3	F4	F5
G2	G3	G4	G5


- Drop Point
- ⊗ Fire Origin
- Helispot
- ⊕ Water Source
-) Division Break
- Completed Line
- R - R- Road as Completed Line
- XXXXX Completed Dozer Line
- H - H- Hand Line
- - - Trail



N

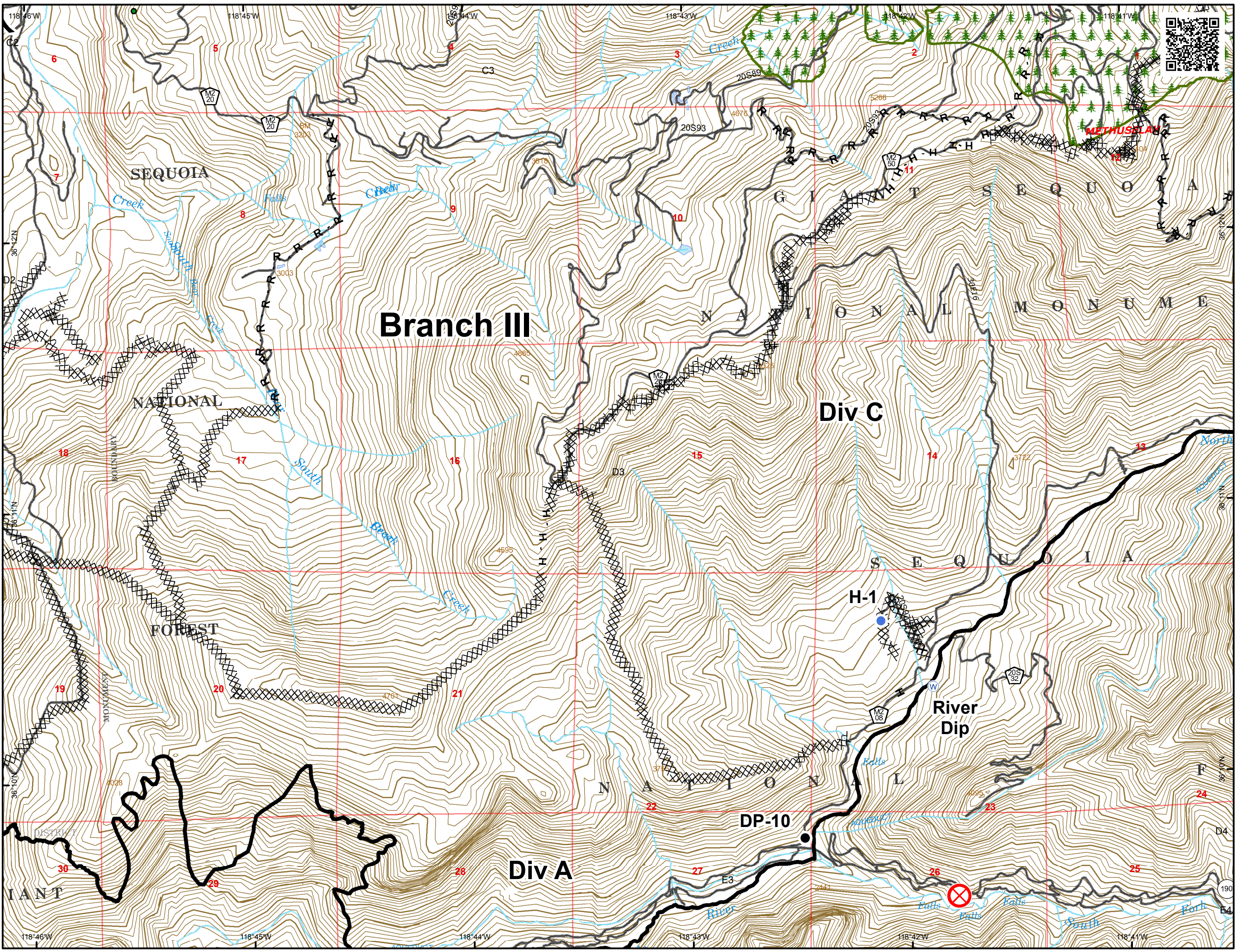


Miles


















0 0.5


Current As Of:
9/15/2017 9:11:48 PM



C2	C3	C4	C5
D2	D3	D4	D5
E2	E3	E4	E5
F2	F3	F4	F5
G2	G3	G4	G5

-  Wilderness
-  Drop Point
-  Helispot
-  Water Source
-  Division Break
-  Completed Line
-  R - R- Road as Completed Line
-  Completed Dozer Line
-  H - H- Hand Line
-  Trail

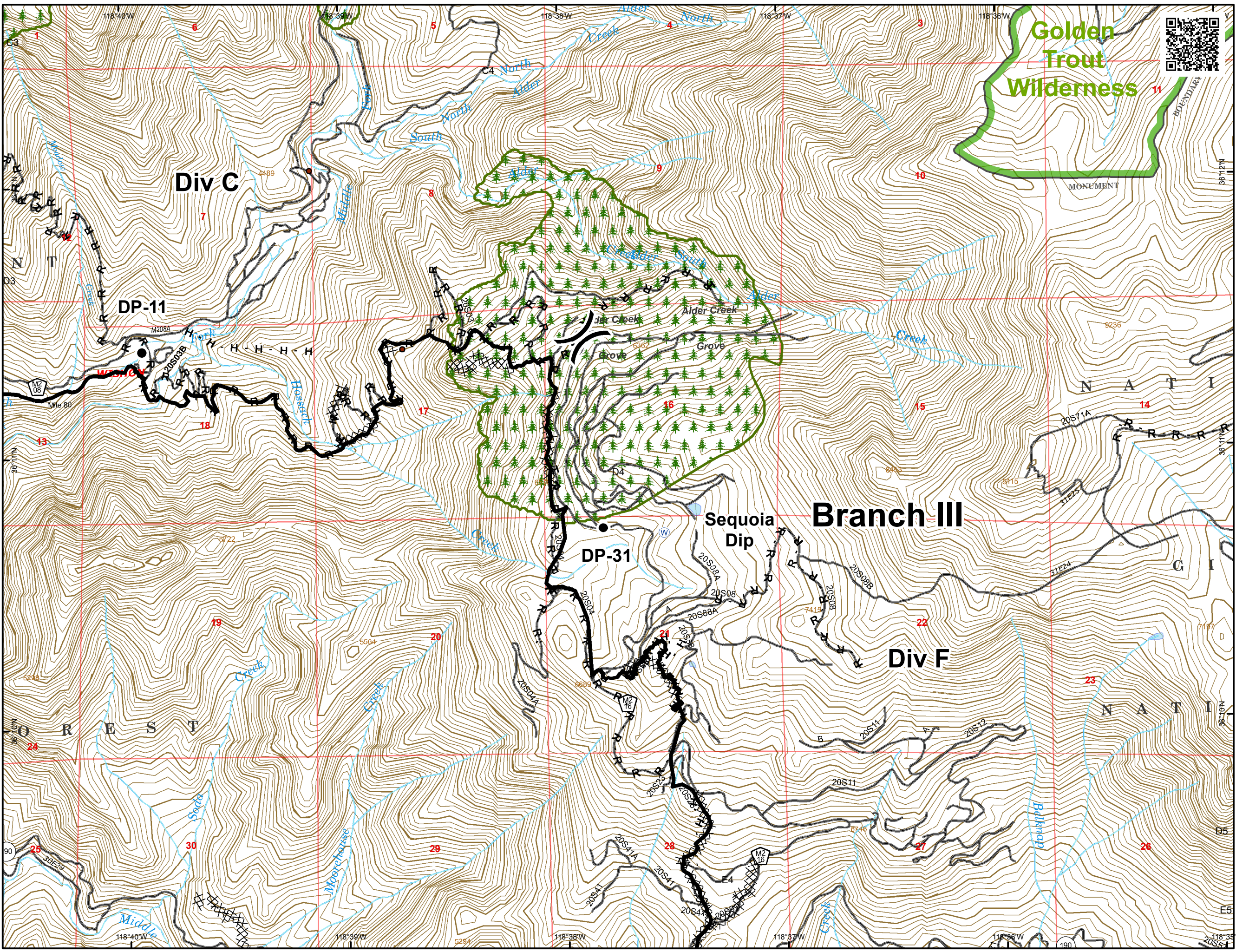









Miles


0 0.5

Current As Of:
9/15/2017 9:11:48 PM




C2	C3	C4	C5
D2	D3	D4	D5
E2	E3	E4	E5
F2	F3	F4	F5
G2	G3	G4	G5


-  Wilderness
- R - R - Road as Completed Line
- Trail



N

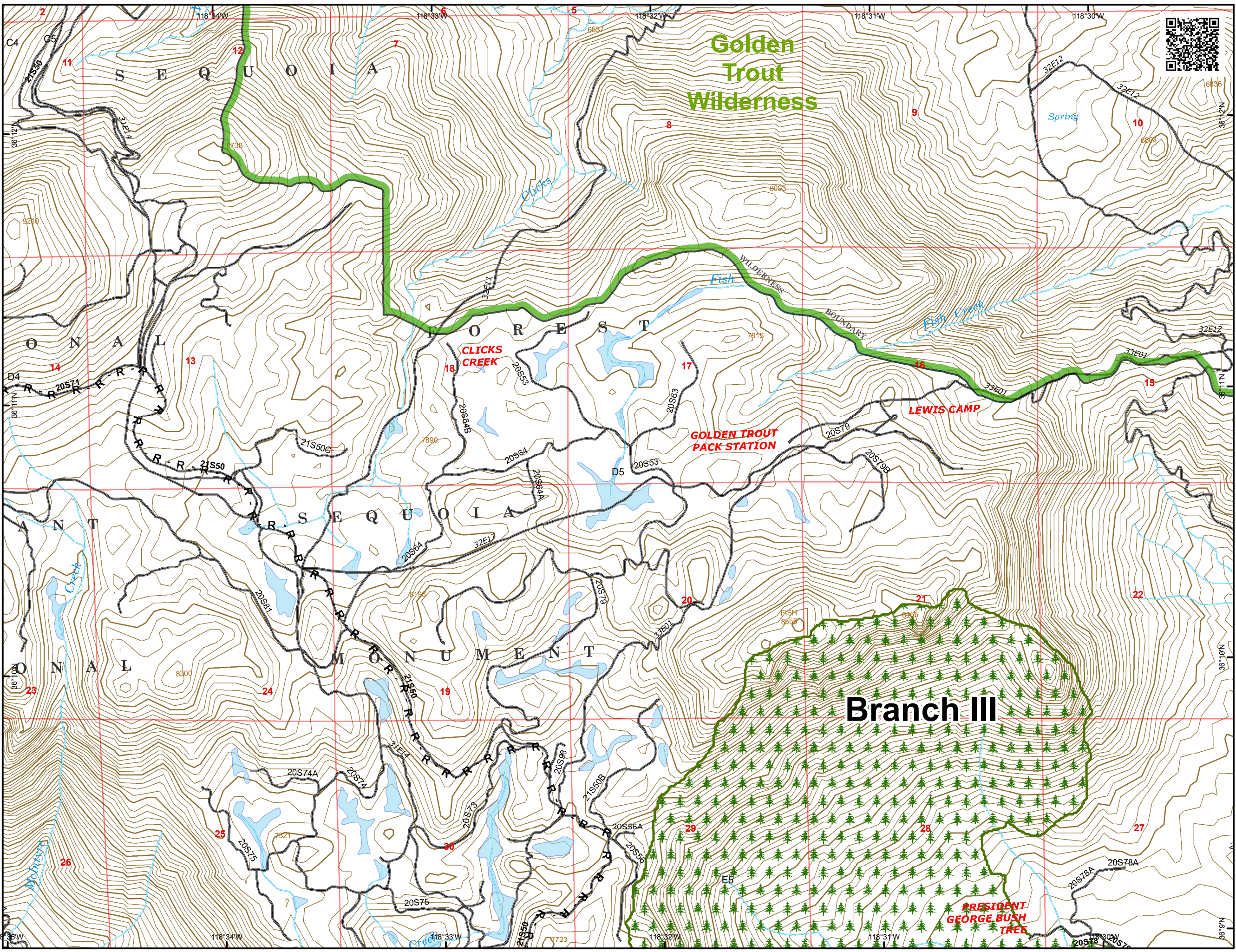


Miles



0 0.5

Current As Of:
9/15/2017 9:11:48 PM



C2	C3	C4	C5
D2	D3	D4	D5
E2	E3	E4	E5
F2	F3	F4	F5
G2	G3	G4	G5

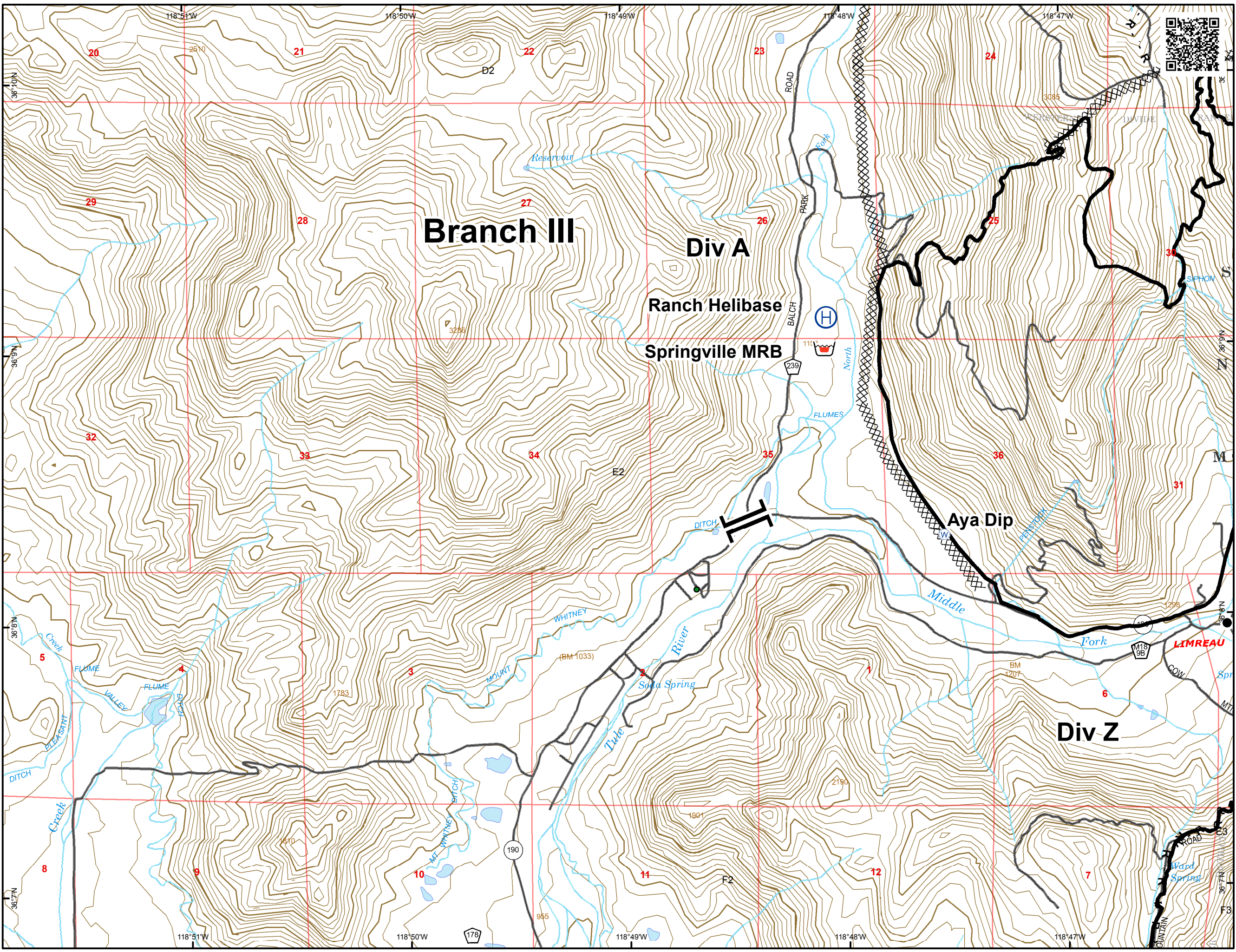
- Drop Point
- Ⓜ Helibase
- 🛑 Retardant/Mud Pit
- Ⓜ Water Source
- || Branch Break
- Completed Line
- R - R - Road as Completed Line
- XXXXX Completed Dozer Line

N

Miles

0 0.5

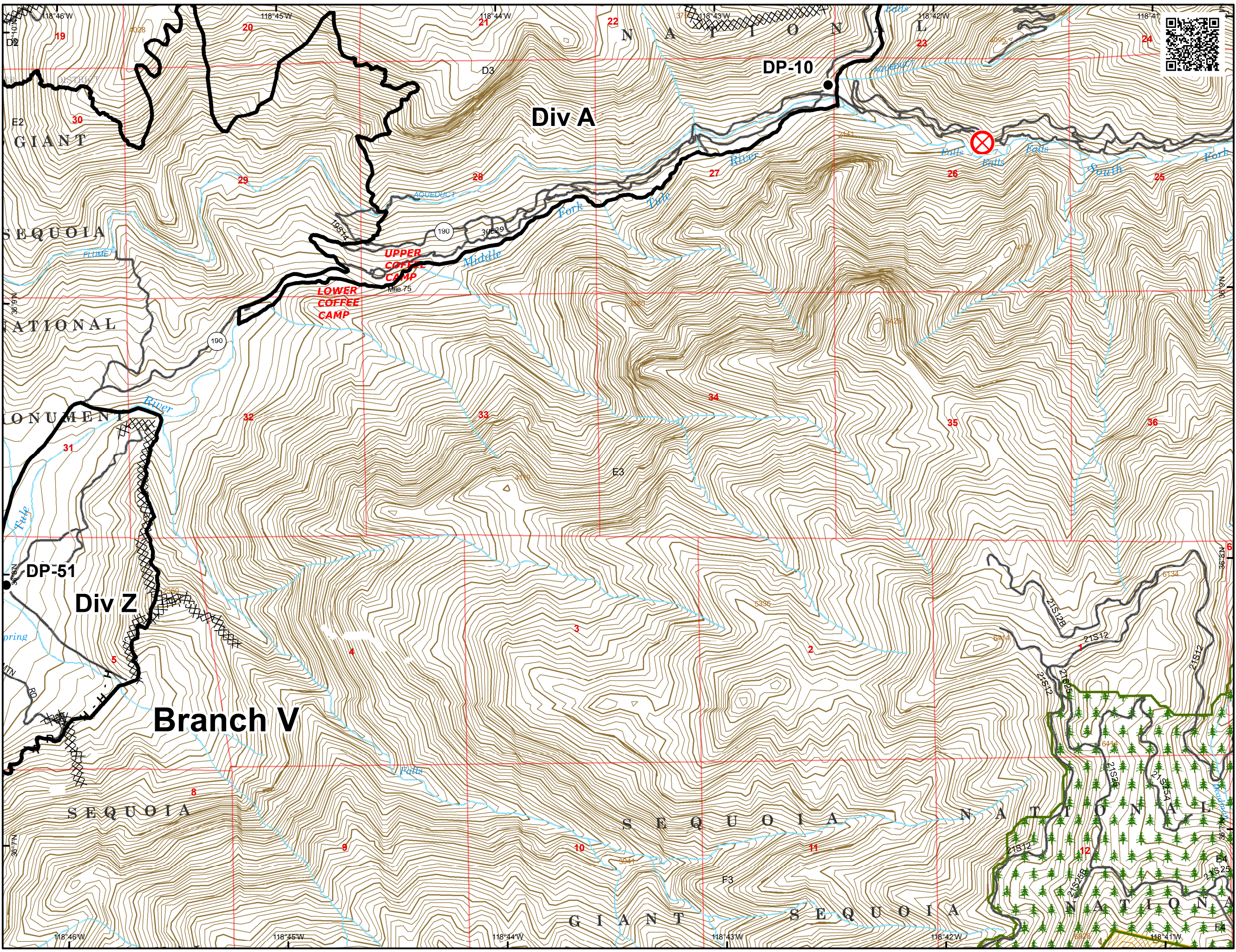
Current As Of:
9/15/2017 9:11:48 PM



C2	C3	C4	C5
D2	D3	D4	D5
E2	E3	E4	E5
F2	F3	F4	F5
G2	G3	G4	G5

- Drop Point
- ⊗ Fire Origin
- Completed Line
- R - R - Road as Completed Line
- XXXXX Completed Dozer Line
- H - H - Hand Line
- - - Trail
- ▨ BIA Tule River

N
 0 Miles 0.5
 Current As Of:
 9/15/2017 9:11:48 PM



C2	C3	C4	C5
D2	D3	D4	D5
E2	E3	E4	E5
F2	F3	F4	F5
G2	G3	G4	G5

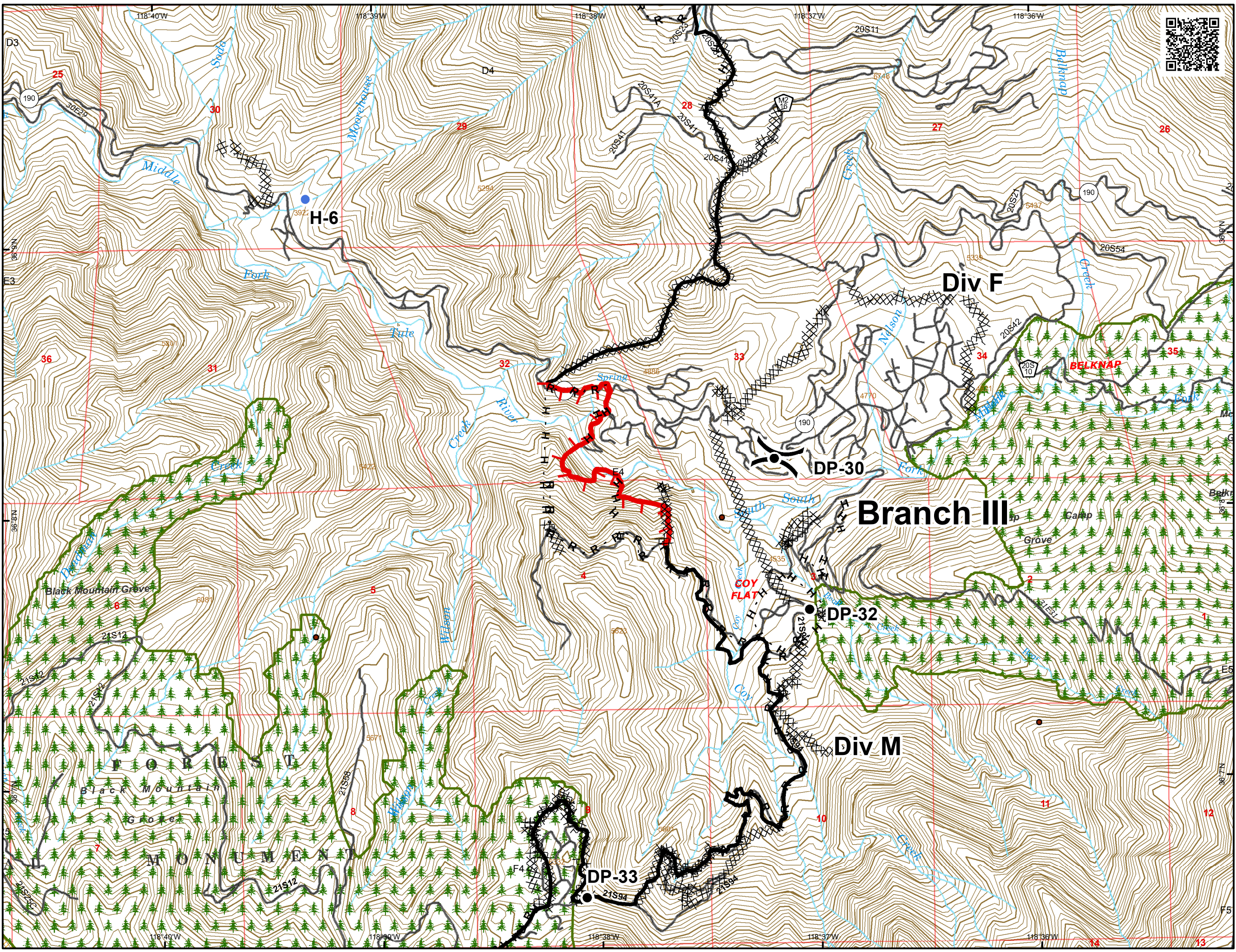
- Drop Point
- Helispot
-) Division Break
- Uncontrolled Fire Edge
- Completed Line
- R - R - Road as Completed Line
- XXXXX Completed Dozer Line
- H - H - Hand Line
- Trail
- BIA Tule River

N

Miles

0 0.5

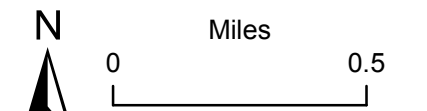
Current As Of:
9/15/2017 9:11:48 PM



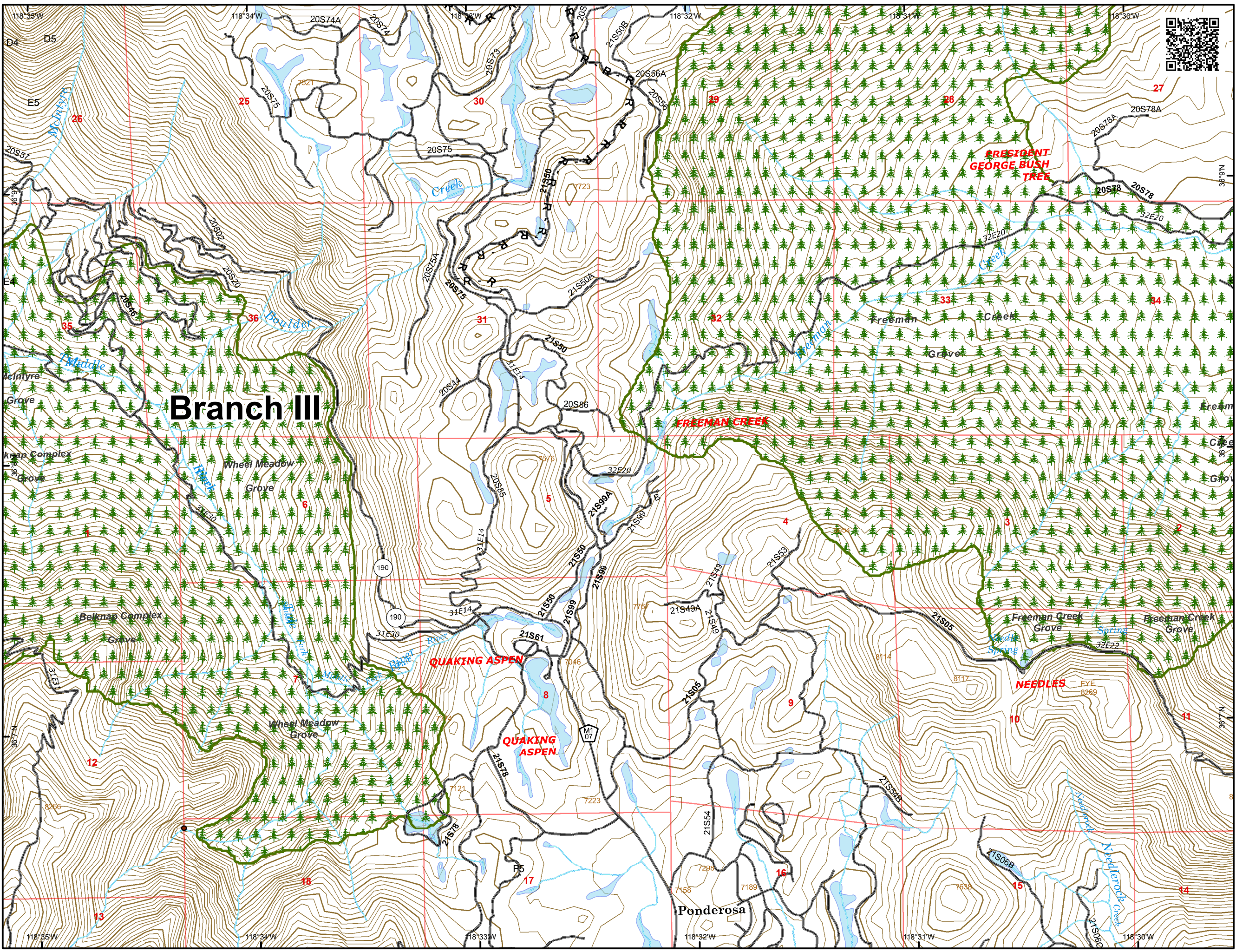
C2	C3	C4	C5
D2	D3	D4	D5
E2	E3	E4	E5
F2	F3	F4	F5
G2	G3	G4	G5

R - R - Road as Completed Line

--- Trail








Current As Of:
 9/15/2017 9:11:48 PM



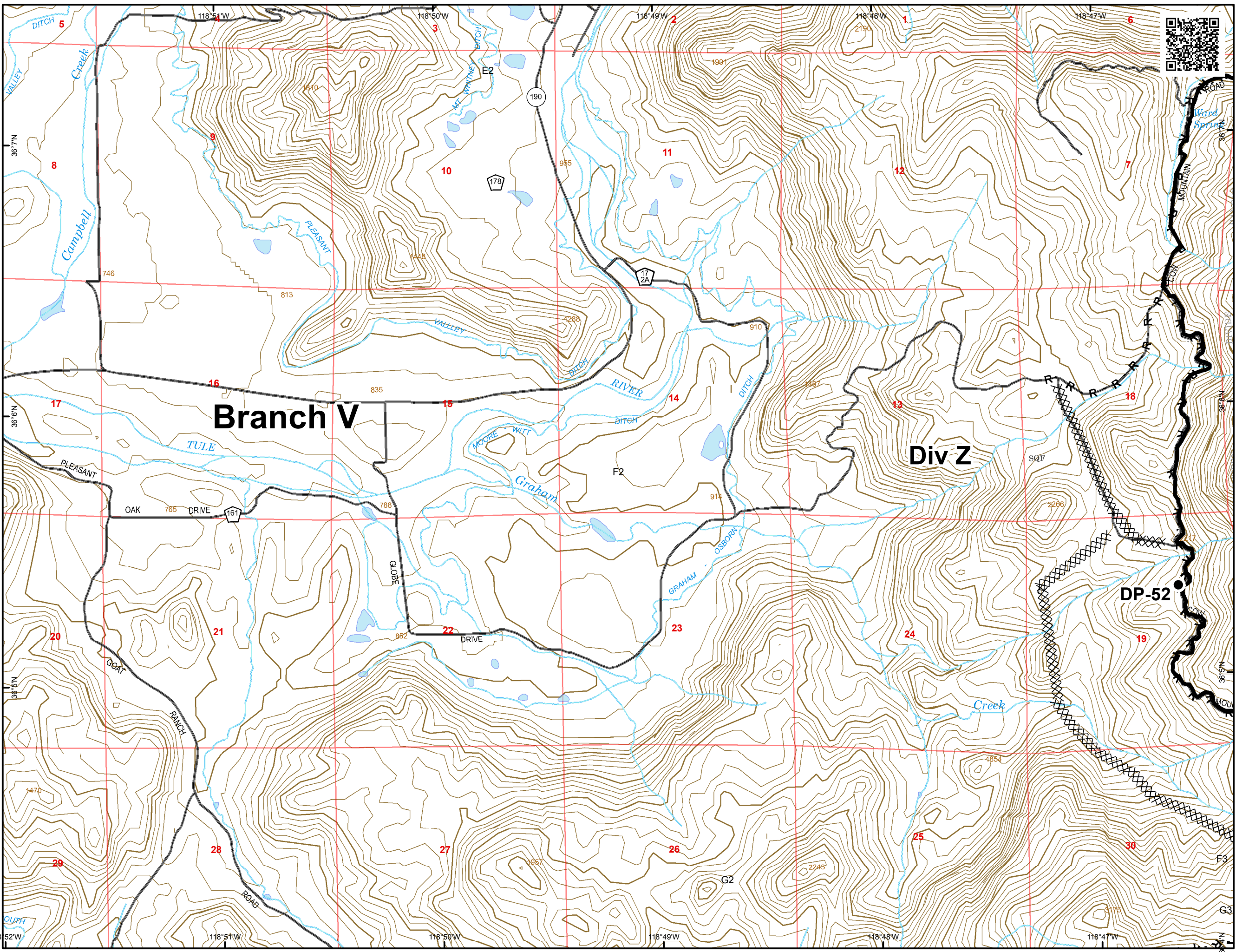
C2	C3	C4	C5
D2	D3	D4	D5
E2	E3	E4	E5
F2	F3	F4	F5
G2	G3	G4	G5

- Drop Point
- Completed Line
- R - R - Road as Completed Line
- XXXXX Completed Dozer Line



















Miles
 0 ————— 0.5


Current As Of:
 9/15/2017 9:11:48 PM



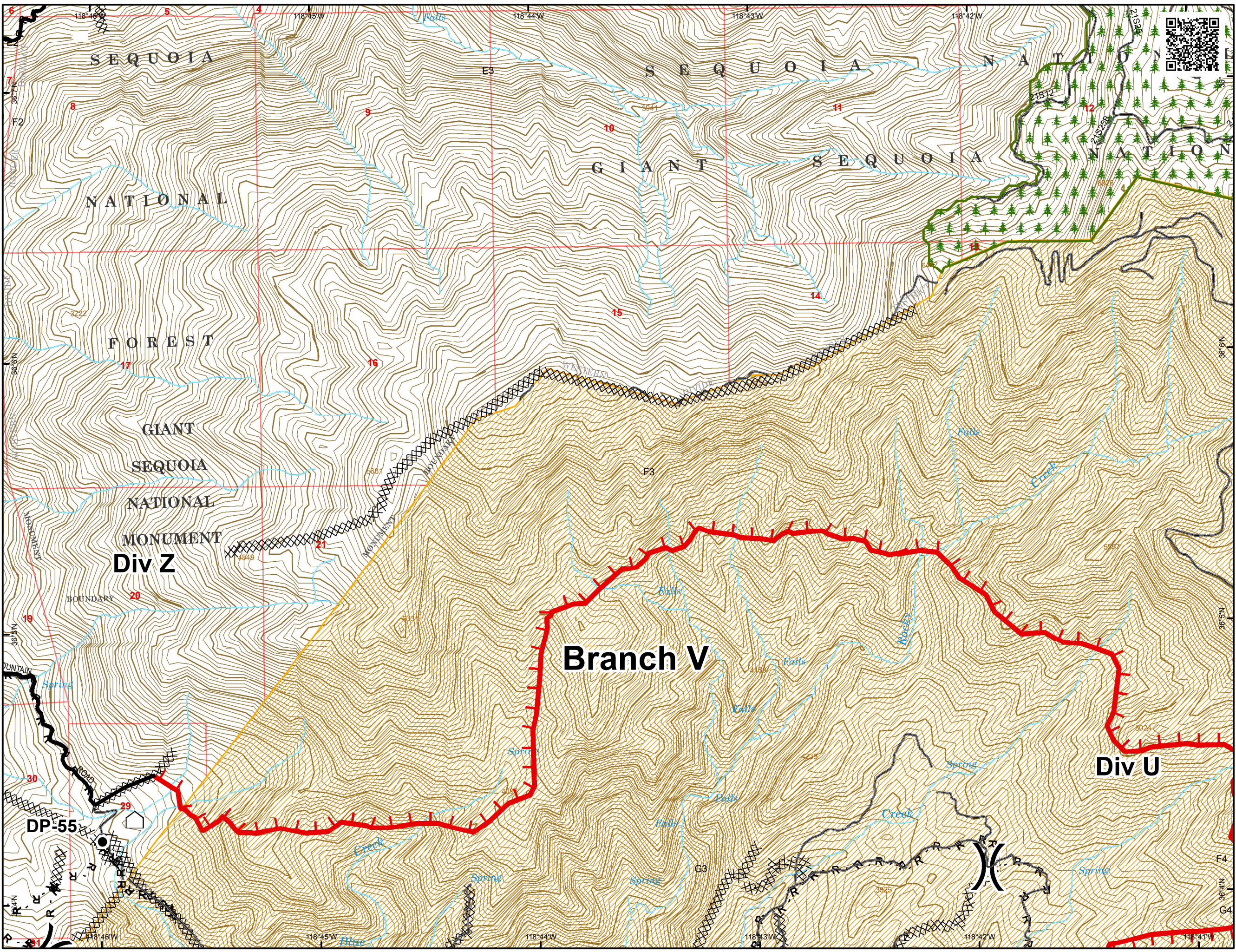
C2	C3	C4	C5
D2	D3	D4	D5
E2	E3	E4	E5
F2	F3	F4	F5
G2	G3	G4	G5

-  Drop Point
-  Home
-  Division Break
-  Uncontrolled Fire Edge
-  Completed Line
- R - R - Road as Completed Line
-  Completed Dozer Line
-  BIA Tule River



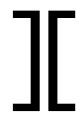














N

 Miles
 0 ————— 0.5


Current As Of:
 9/15/2017 9:11:48 PM



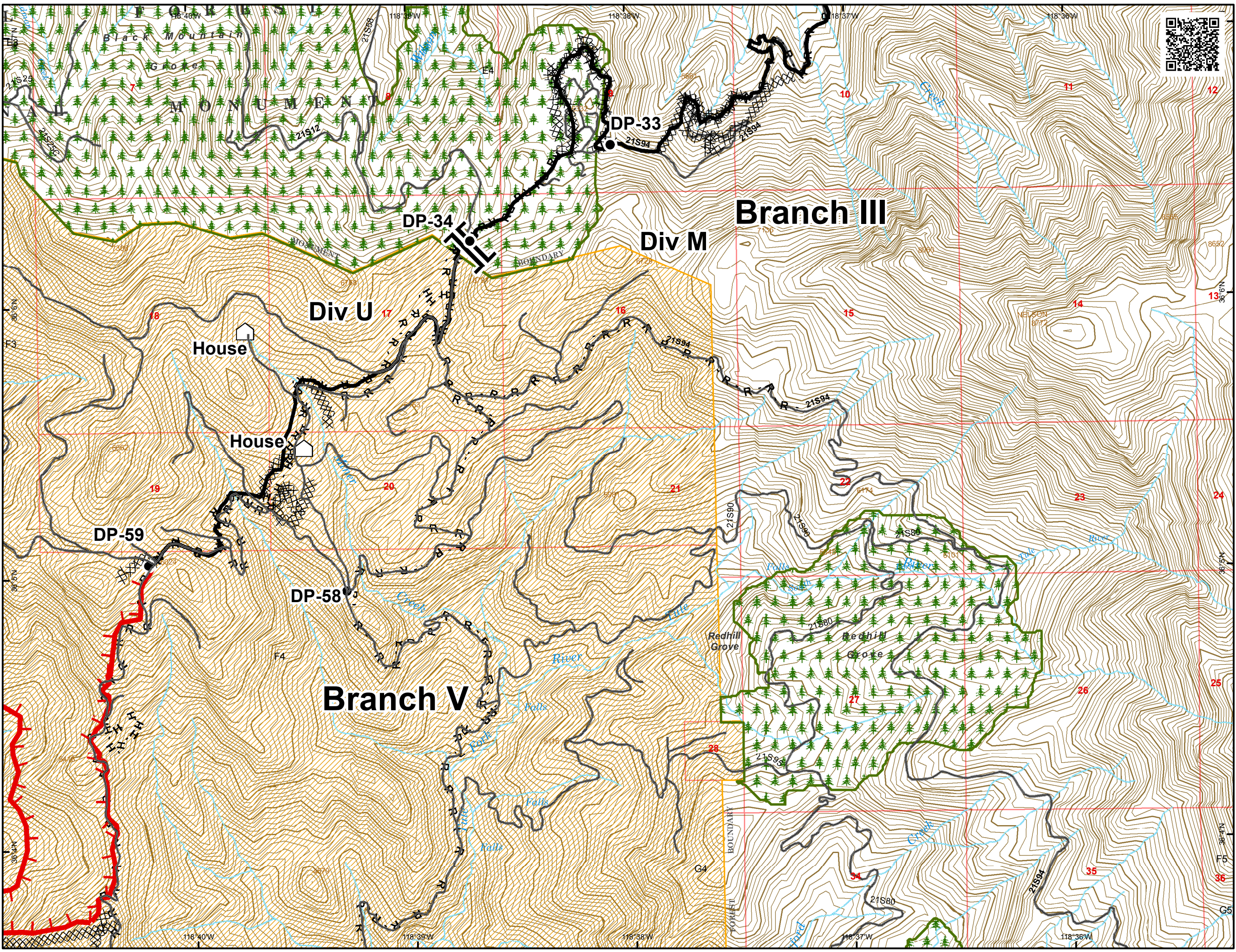
C2	C3	C4	C5
D2	D3	D4	D5
E2	E3	E4	E5
F2	F3	F4	F5
G2	G3	G4	G5

-  Drop Point
-  Home
-  Branch Break
-  Uncontrolled Fire Edge
-  Completed Line
- R - R - Road as Completed Line
- XXXXX Completed Dozer Line
- H - H - Hand Line
-  BIA Tule River


N

 Miles
 0 ————— 0.5

Current As Of:
 9/15/2017 9:11:48 PM

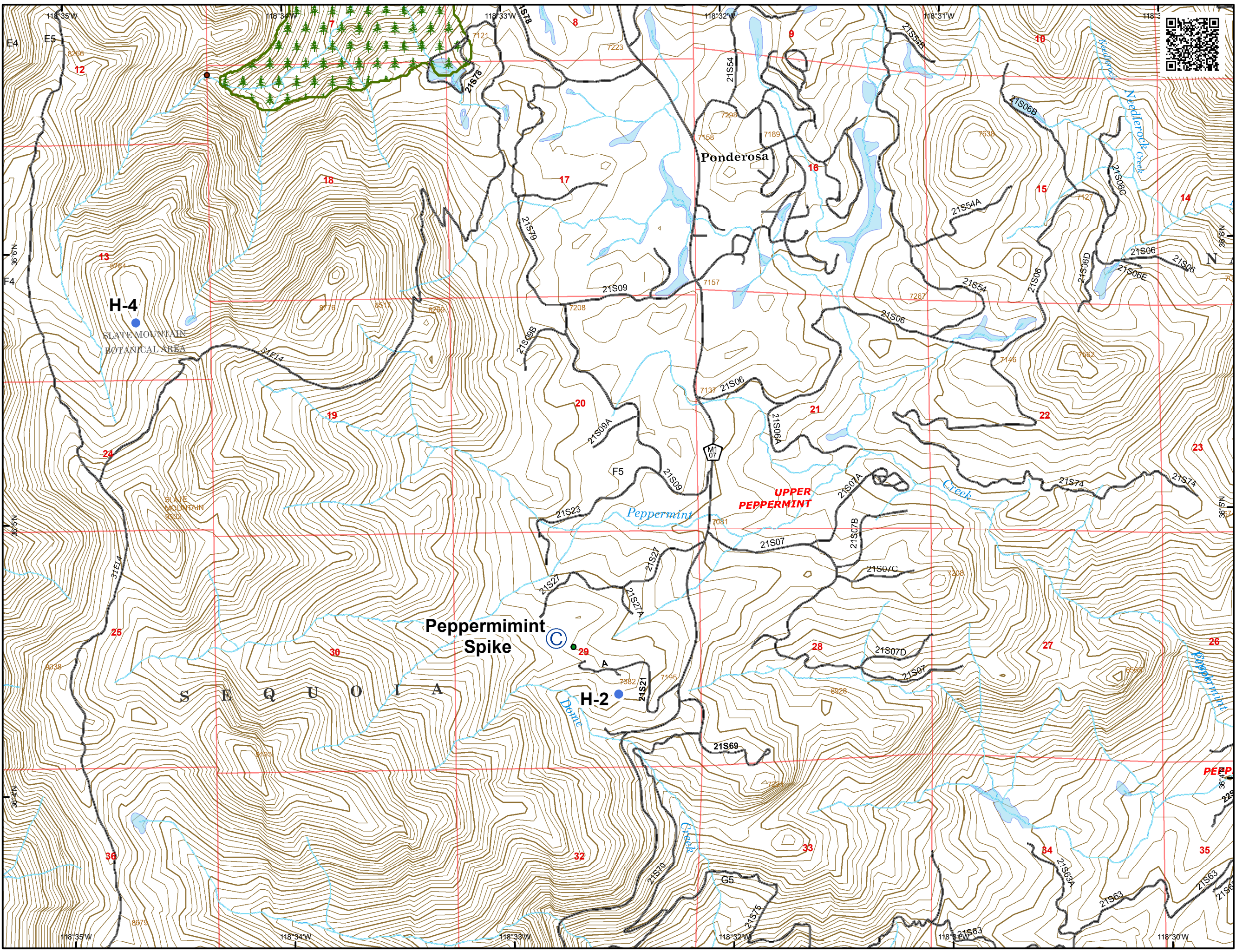


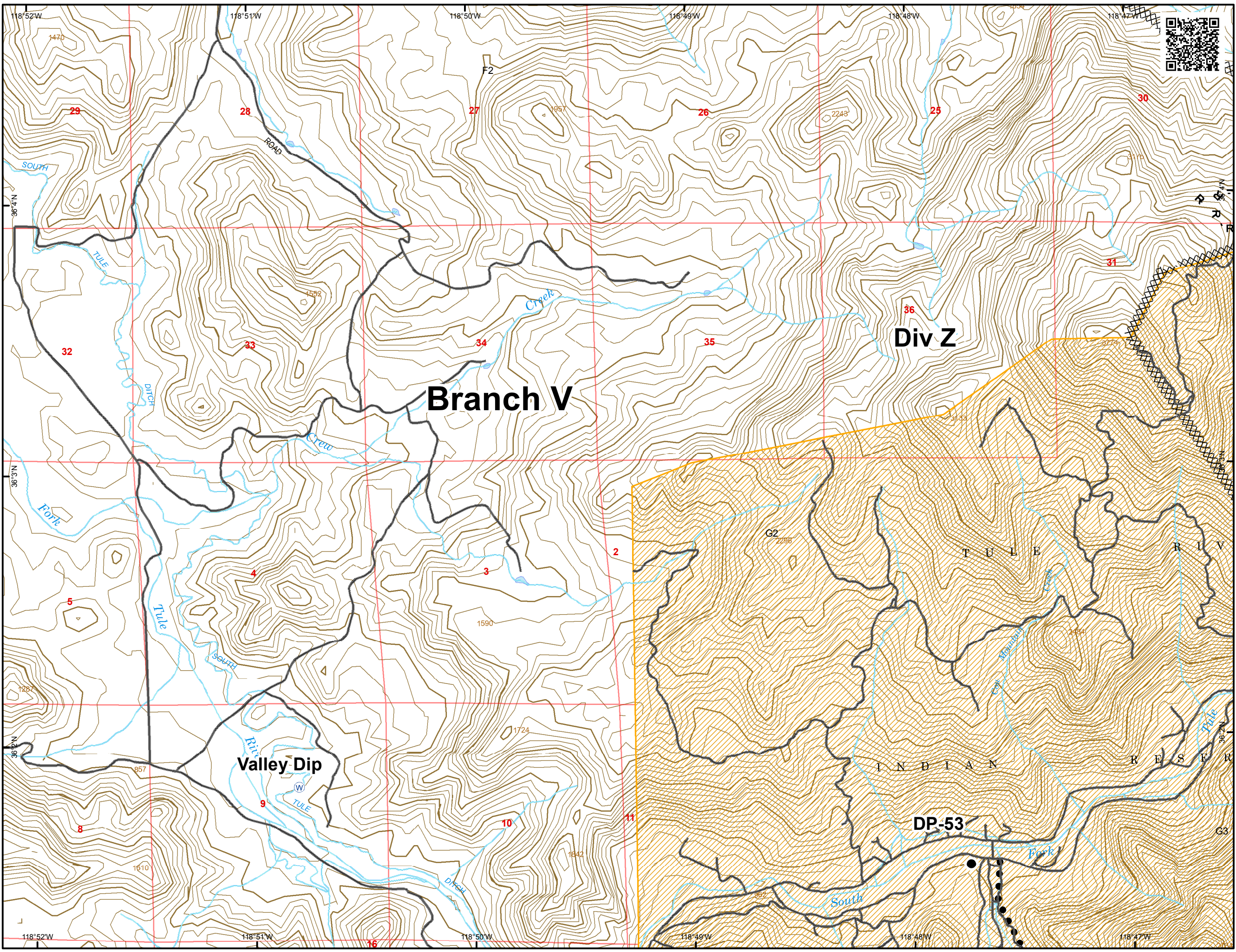
C2	C3	C4	C5
D2	D3	D4	D5
E2	E3	E4	E5
F2	F3	F4	F5
G2	G3	G4	G5

- Camp
- Helispot
- Trail



Current As Of:
 9/15/2017 9:11:48 PM





IAP Map

Pier Incident


CA-SQF-002385

September 16, 2017

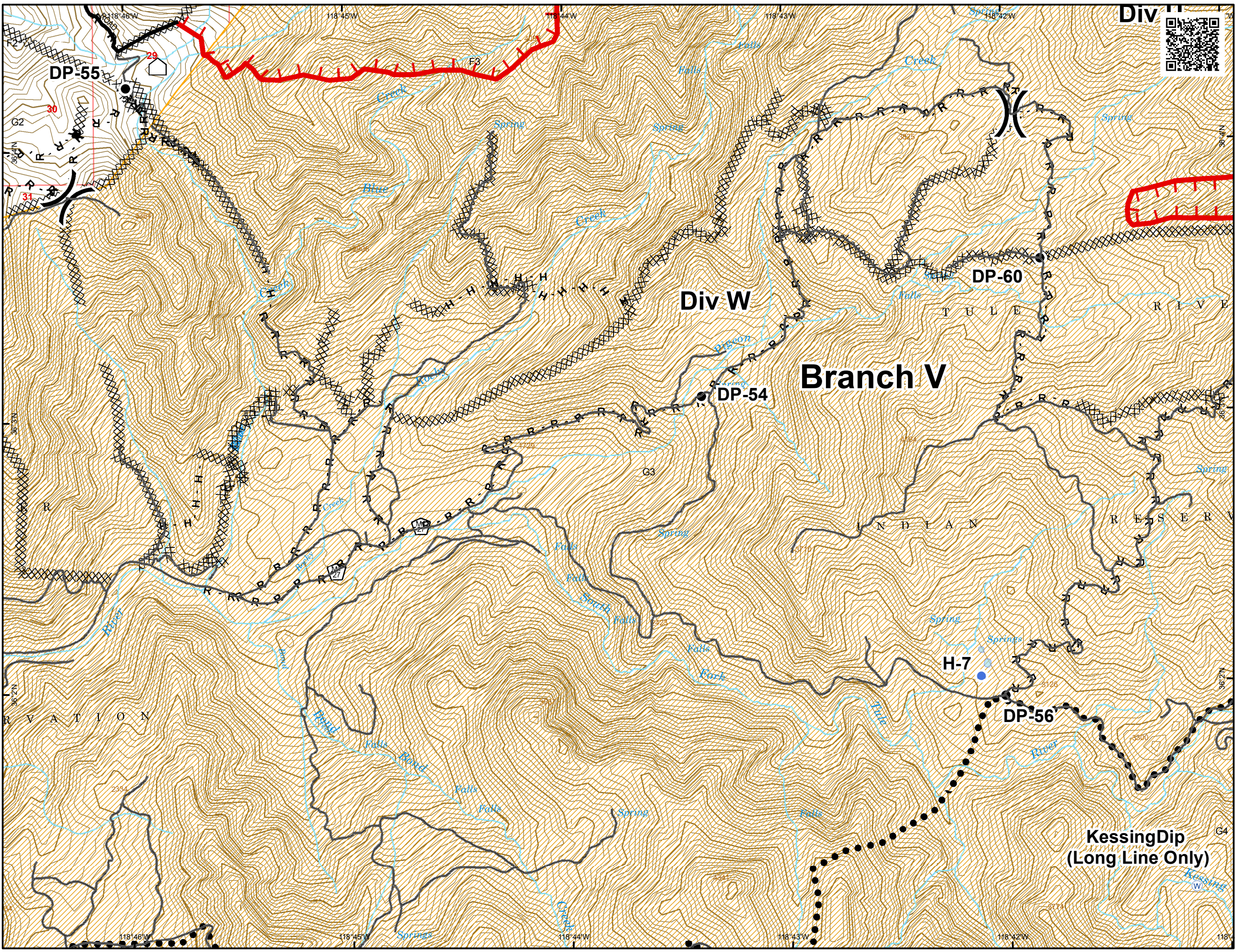
Page G2

C2	C3	C4	C5
D2	D3	D4	D5
E2	E3	E4	E5
F2	F3	F4	F5
G2	G3	G4	G5

- Drop Point
- ⊕ Water Source
- R - R - Road as Completed Line
- XXXXX Completed Dozer Line
- Planned Secondary Line
- ▨ BIA Tule River




Current As Of:
9/15/2017 9:11:48 PM






C2	C3	C4	C5
D2	D3	D4	D5
E2	E3	E4	E5
F2	F3	F4	F5
G2	G3	G4	G5

- Drop Point
- Helispot
- Ⓜ Water Source
- 🏠 Home
-) Division Break
- 🔴 Uncontrolled Fire Edge
- Completed Line
- R - R - Road as Completed Line
- XXXXX Completed Dozer Line
- H - H - Hand Line
- Planned Secondary Line
- 🟡 BIA Tule River



C2	C3	C4	C5
D2	D3	D4	D5
E2	E3	E4	E5
F2	F3	F4	F5
G2	G3	G4	G5

- Drop Point
-  Mobile Weather Unit
-  Uncontrolled Fire Edge
- R · R · Road as Completed Line
- XXXXX Completed Dozer Line
- Planned Secondary Line
- Trail
-  BIA Tule River

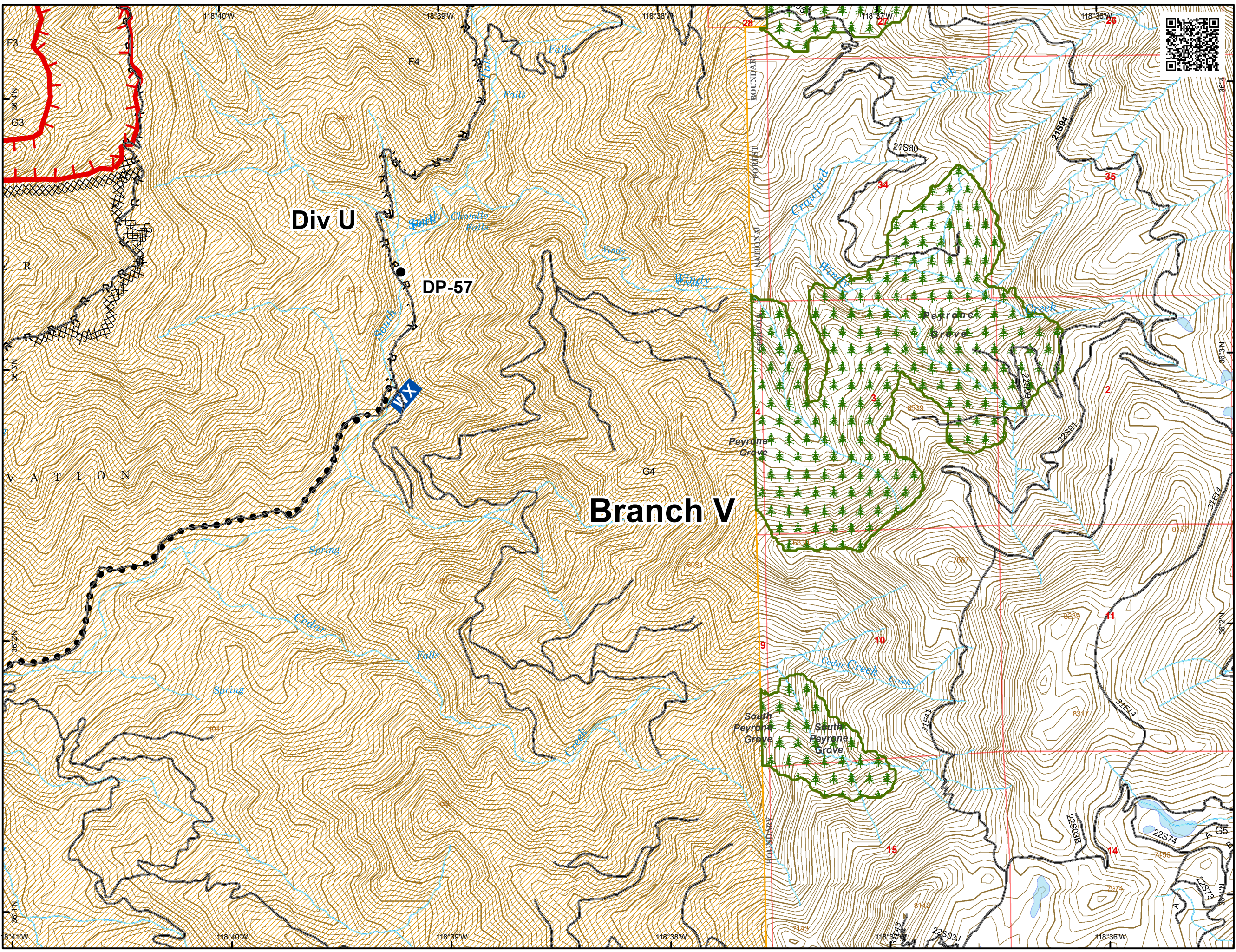


N

Miles

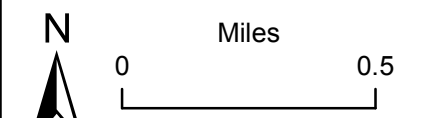
0 0.5

Current As Of:
9/15/2017 9:11:48 PM



C2	C3	C4	C5
D2	D3	D4	D5
E2	E3	E4	E5
F2	F3	F4	F5
G2	G3	G4	G5

--- Trail



Current As Of:
 9/15/2017 9:11:48 PM

