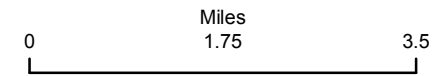


# IAP Map

## Pier Incident

CA-SQF-002385  
September 17, 2017

### Index Page



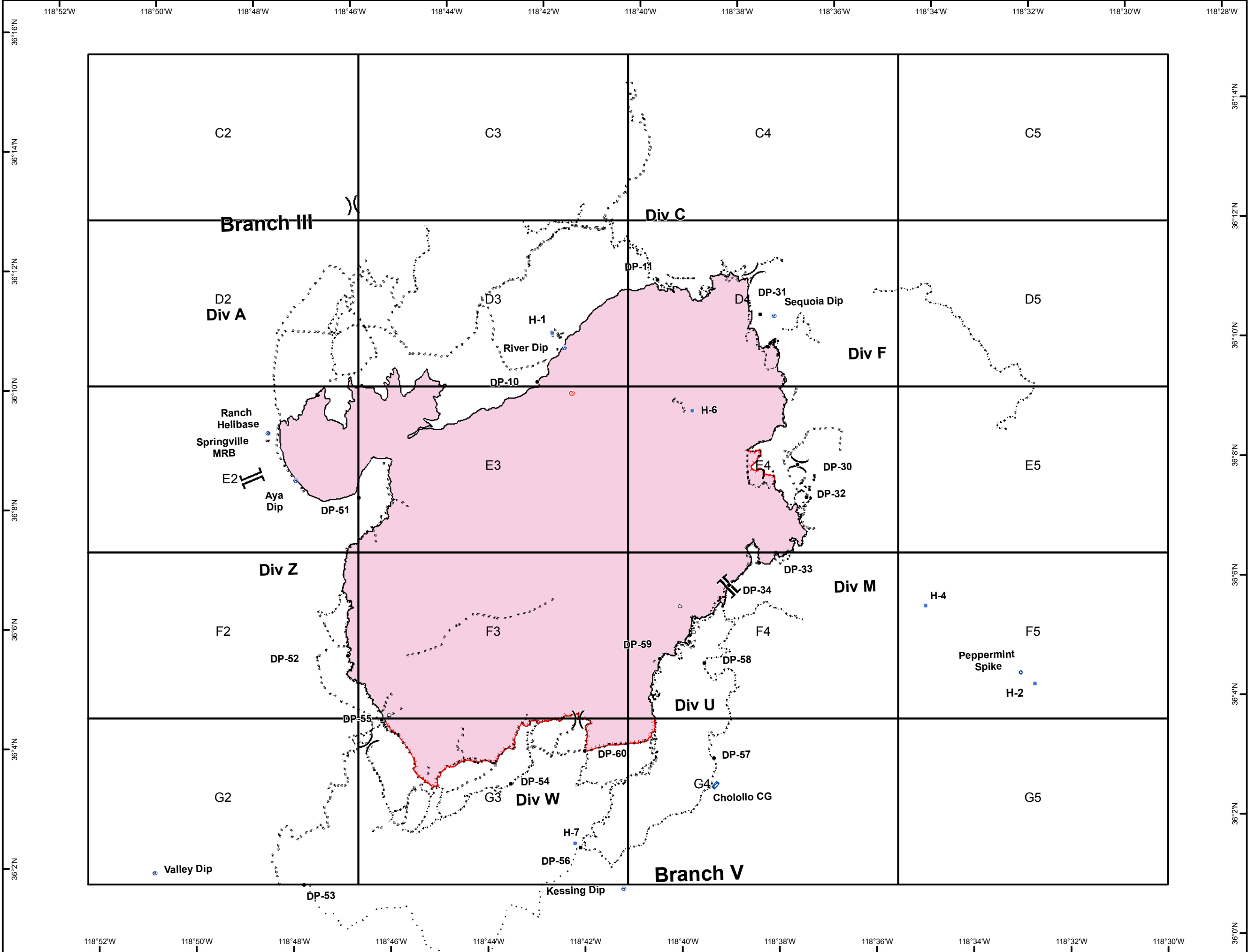
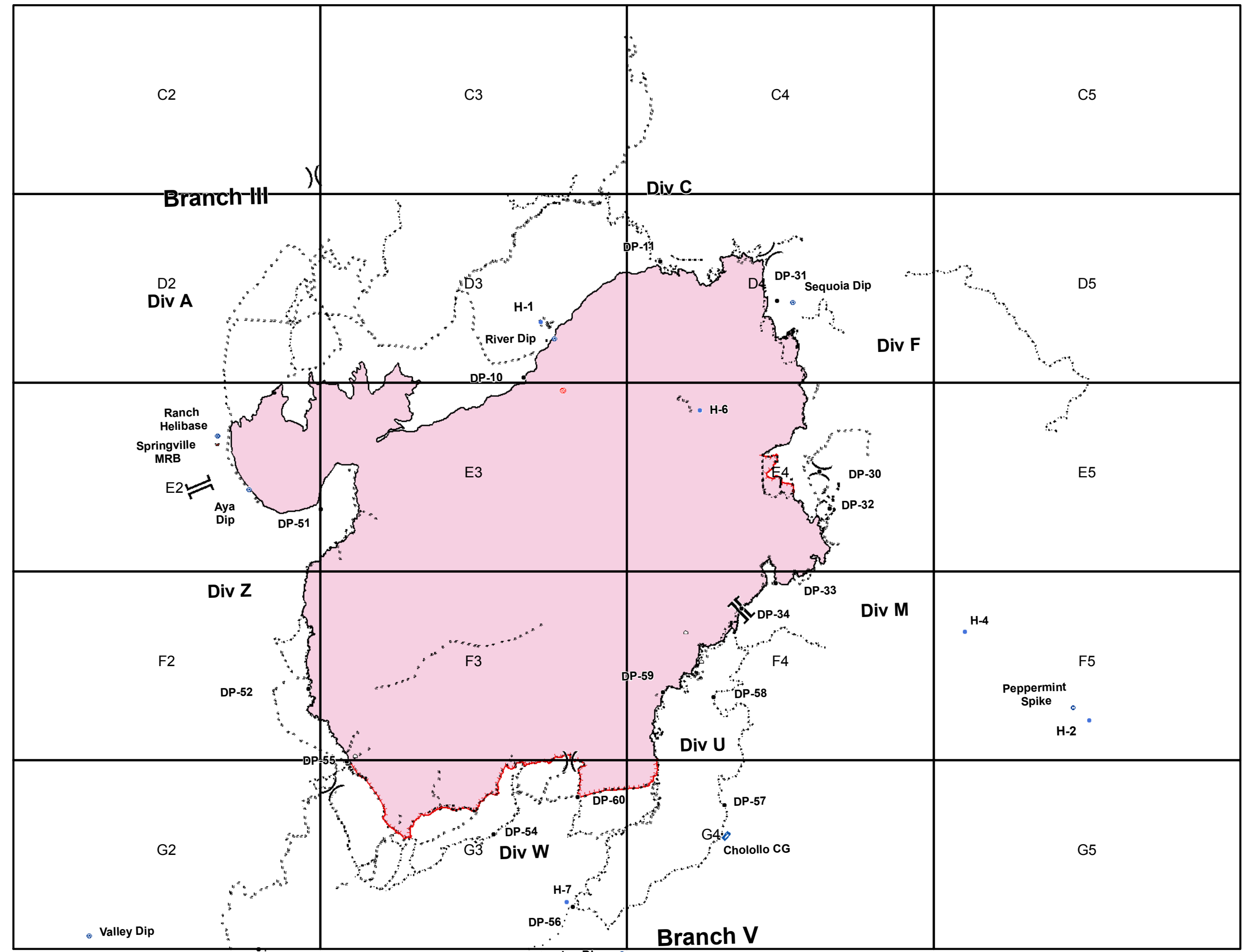
#### Legend

- Camp
- Drop Point
- Fire Origin
- Helibase
- Helispot
- Mobile Weather Unit
- Retardant/Mud Pit
- Water Source
- Home
- Division Break
- Branch Break
- Uncontrolled Fire Edge
- Completed Line
- Road as Completed Line
- Completed Dozer Line
- Hand Line
- Planned Secondary Line
- Wildfire Daily Fire Perimeter



NAD83

Current As Of:  
9/16/2017 9:44:38 PM



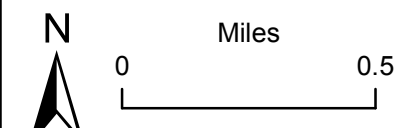
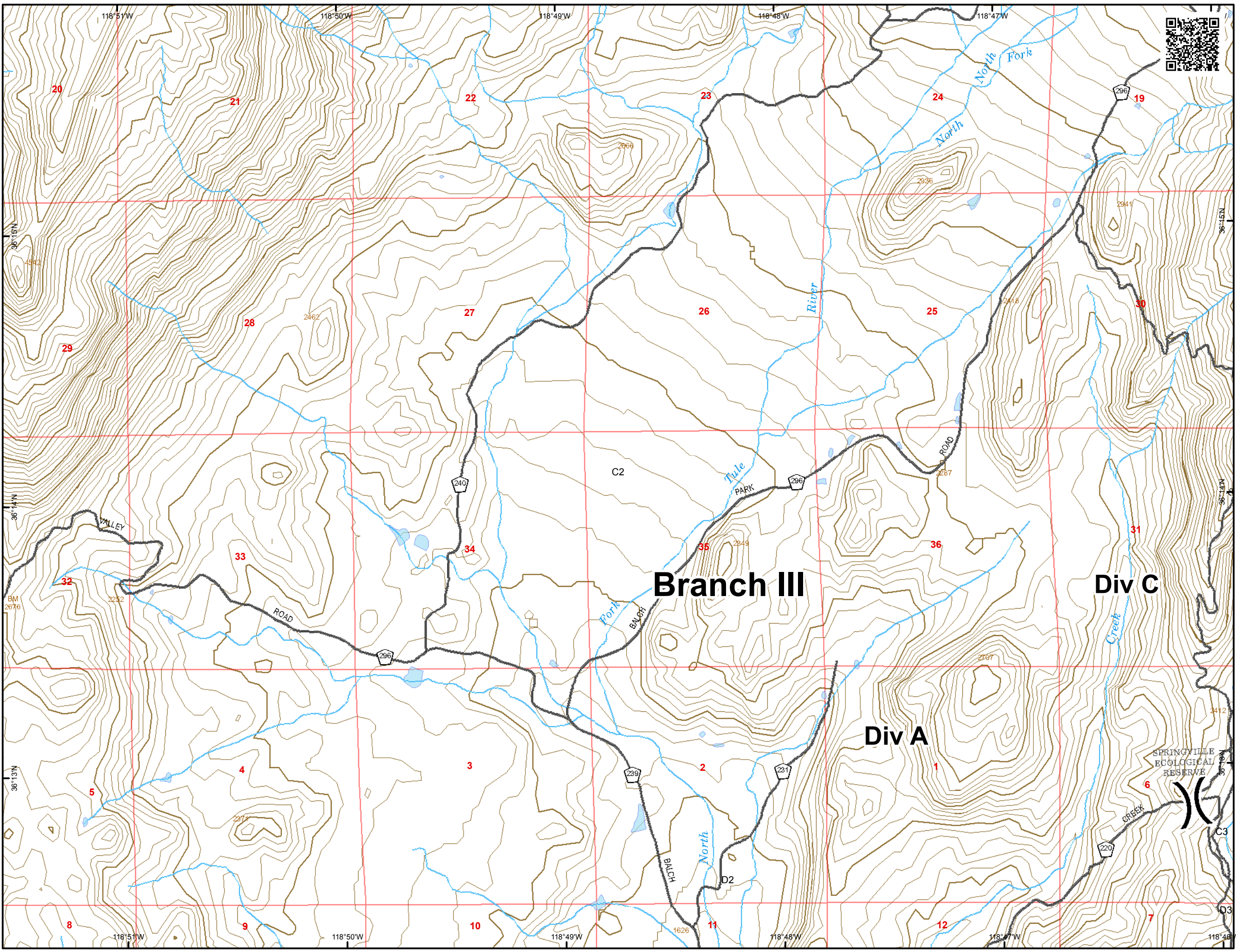
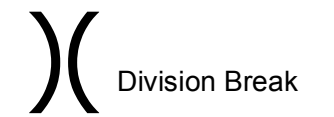
# IAP Map

Pier Incident

CA-SQF-002385  
September 17, 2017

Page C2

<b>C2</b>	C3	C4	C5
D2	D3	D4	D5
E2	E3	E4	E5
F2	F3	F4	F5
G2	G3	G4	G5

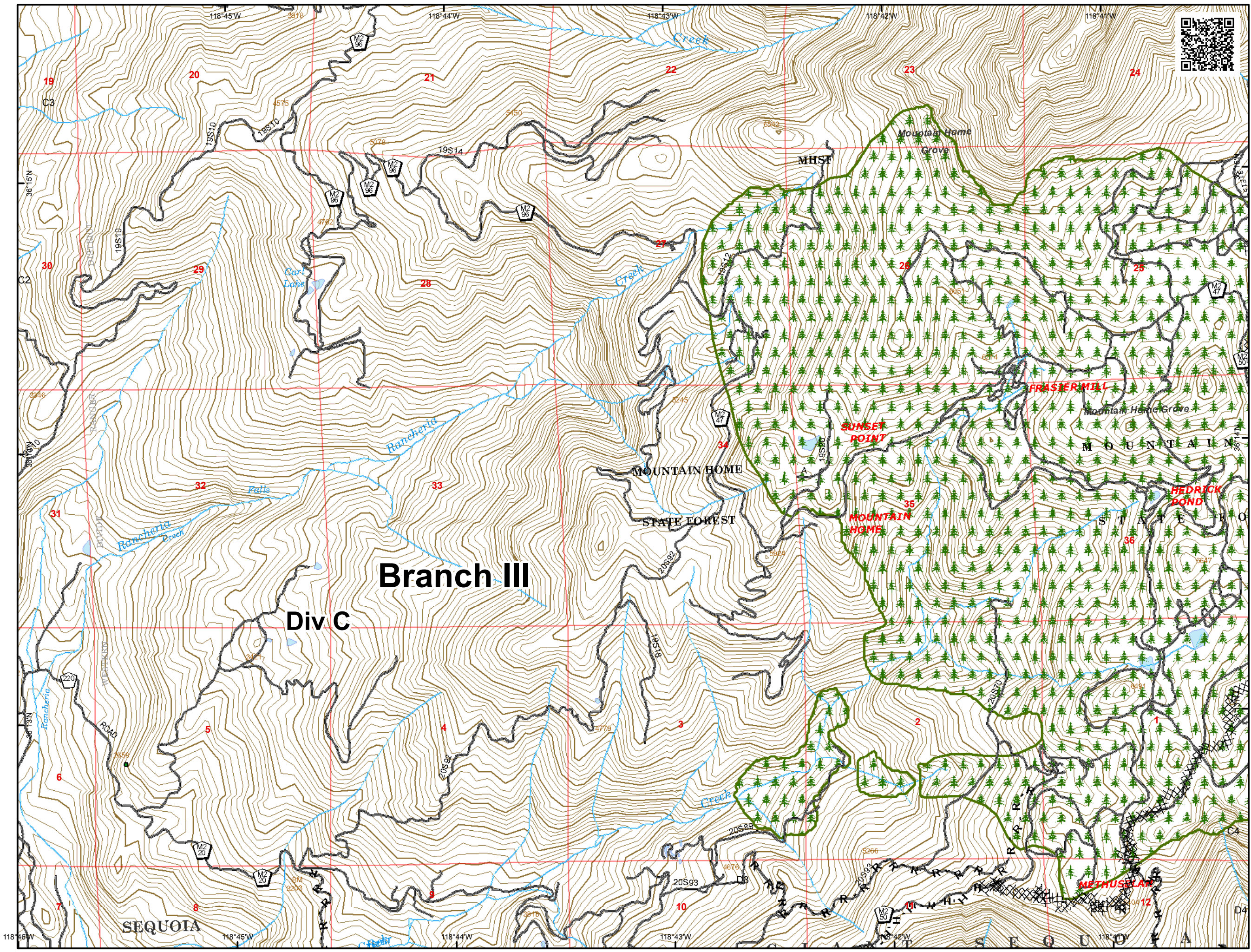


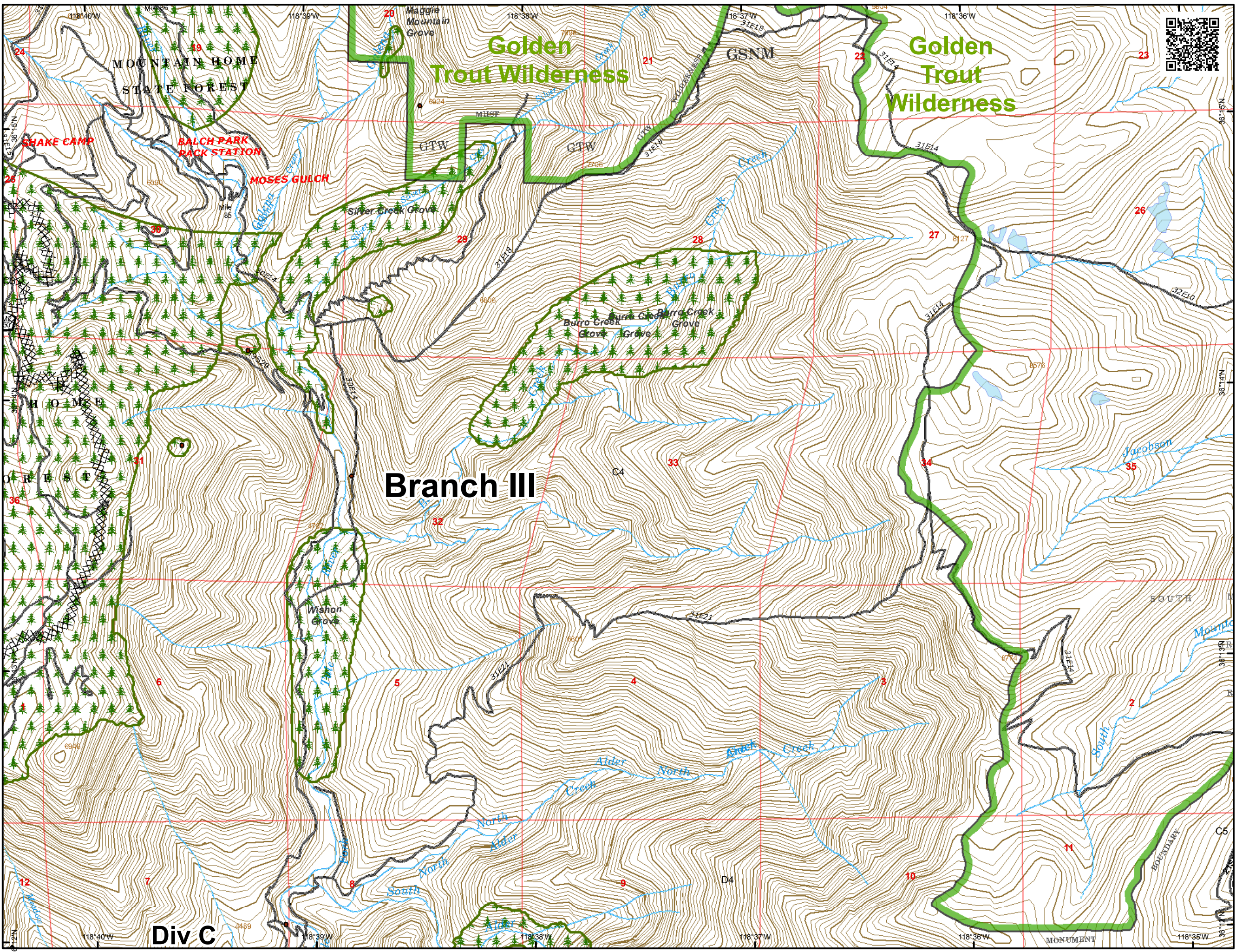
Current As Of:  
9/16/2017 9:45:30 PM

C2	<b>C3</b>	C4	C5
D2	D3	D4	D5
E2	E3	E4	E5
F2	F3	F4	F5
G2	G3	G4	G5


- R - R - Road as Completed Line
- XXXXX Completed Dozer Line
- H - H - Hand Line
- Trail






N  
 0 Miles 0.5  
 Current As Of:  
 9/16/2017 9:45:30 PM






C2	C3	<b>C4</b>	C5
D2	D3	D4	D5
E2	E3	E4	E5
F2	F3	F4	F5
G2	G3	G4	G5

-  Wilderness
- R - R- Road as Completed Line
- XXXXX Completed Dozer Line
- Trail

N



Miles

0 ————— 0.5

Current As Of:  
 9/16/2017 9:45:30 PM

# IAP Map

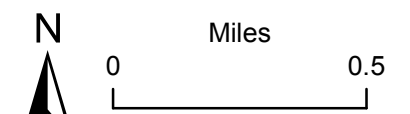
Pier Incident

CA-SQF-002385  
September 17, 2017

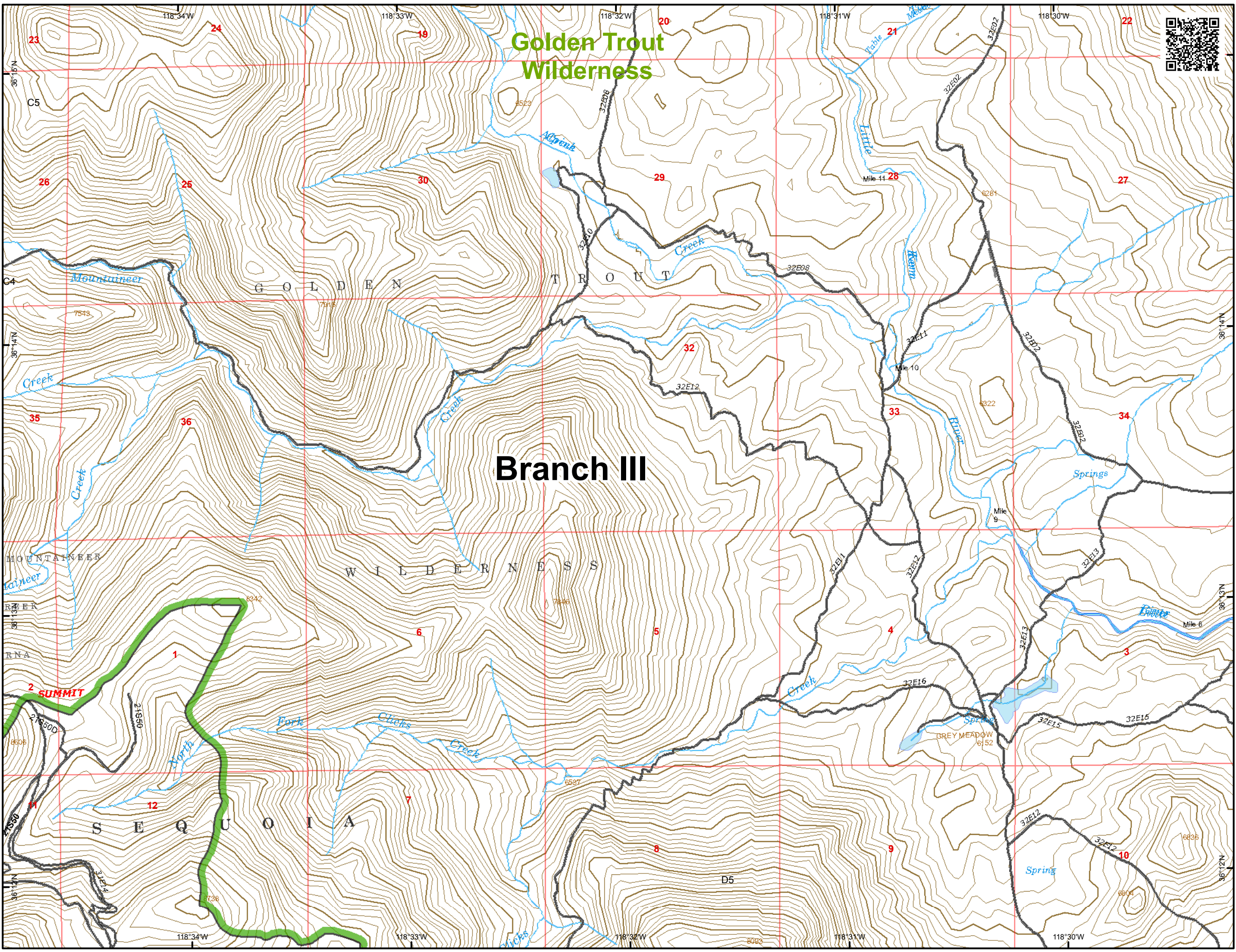
Page C5

C2	C3	C4	C5
D2	D3	D4	D5
E2	E3	E4	E5
F2	F3	F4	F5
G2	G3	G4	G5

-  Wilderness
-  Trail



Current As Of:  
9/16/2017 9:45:30 PM



## Golden Trout Wilderness

## Branch III



# IAP Map

Pier Incident

CA-SQF-002385  
September 17, 2017

Page D2


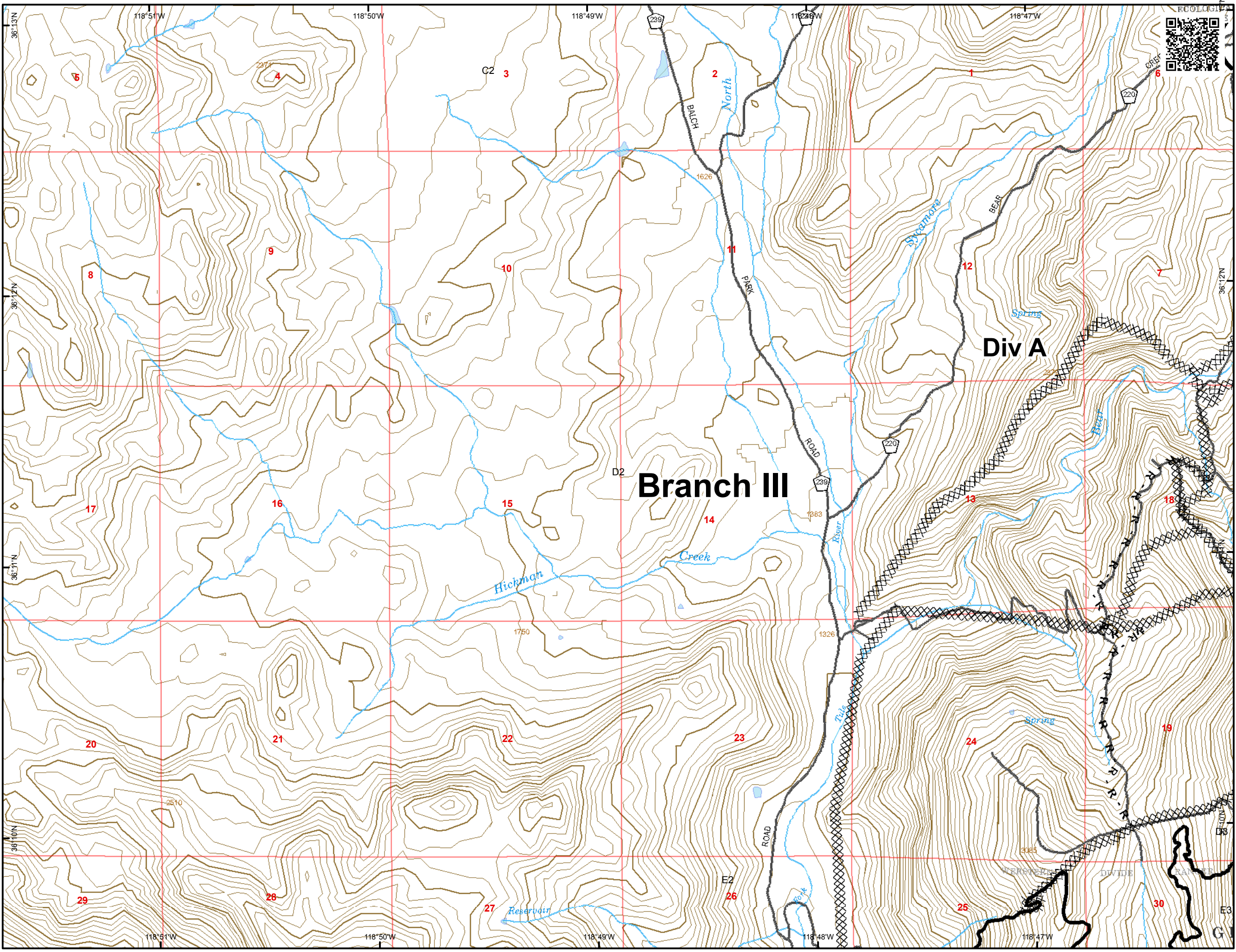
C2	C3	C4	C5
<b>D2</b>	D3	D4	D5
E2	E3	E4	E5
F2	F3	F4	F5
G2	G3	G4	G5

Division Break

Completed Line

R - R - Road as Completed Line

Completed Dozer Line

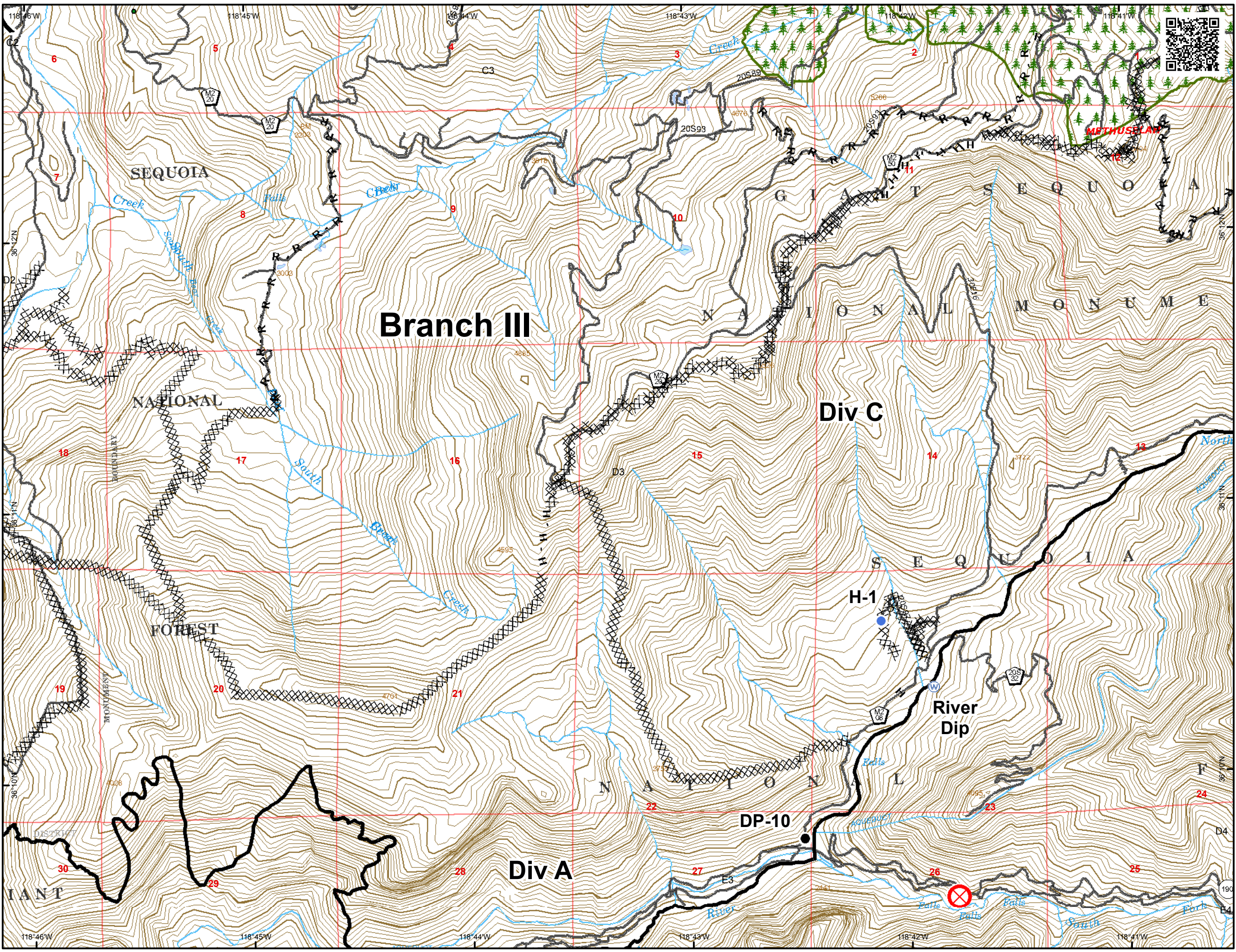


Current As Of:  
9/16/2017 9:45:30 PM











C2	C3	C4	C5
D2	D3	D4	D5
E2	E3	E4	E5
F2	F3	F4	F5
G2	G3	G4	G5

- Drop Point
- ⊗ Fire Origin
- Helispot
- ⊕ Water Source
- ) Division Break
- Completed Line
- R - R- Road as Completed Line
- XXXXX Completed Dozer Line
- H - H- Hand Line
- - - Trail

N  
 0 Miles 0.5  
 Current As Of:  
 9/16/2017 9:45:30 PM



C2	C3	C4	C5
D2	D3	D4	D5
E2	E3	E4	E5
F2	F3	F4	F5
G2	G3	G4	G5

-  Wilderness
-  Drop Point
-  Helispot
-  Water Source
-  Division Break
-  Completed Line
-  R - R- Road as Completed Line
-  Completed Dozer Line
-  H - H- Hand Line
-  Trail

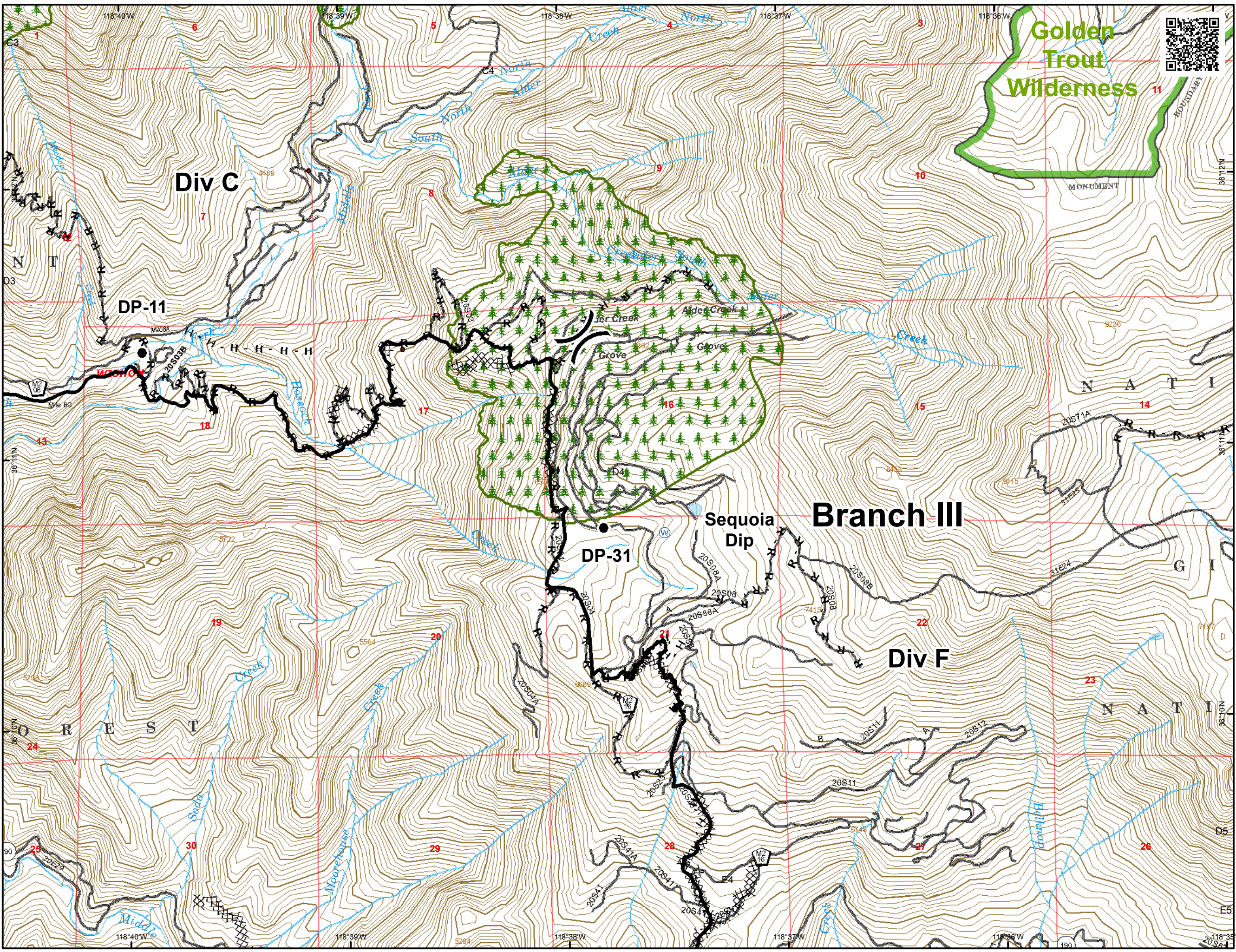




Miles




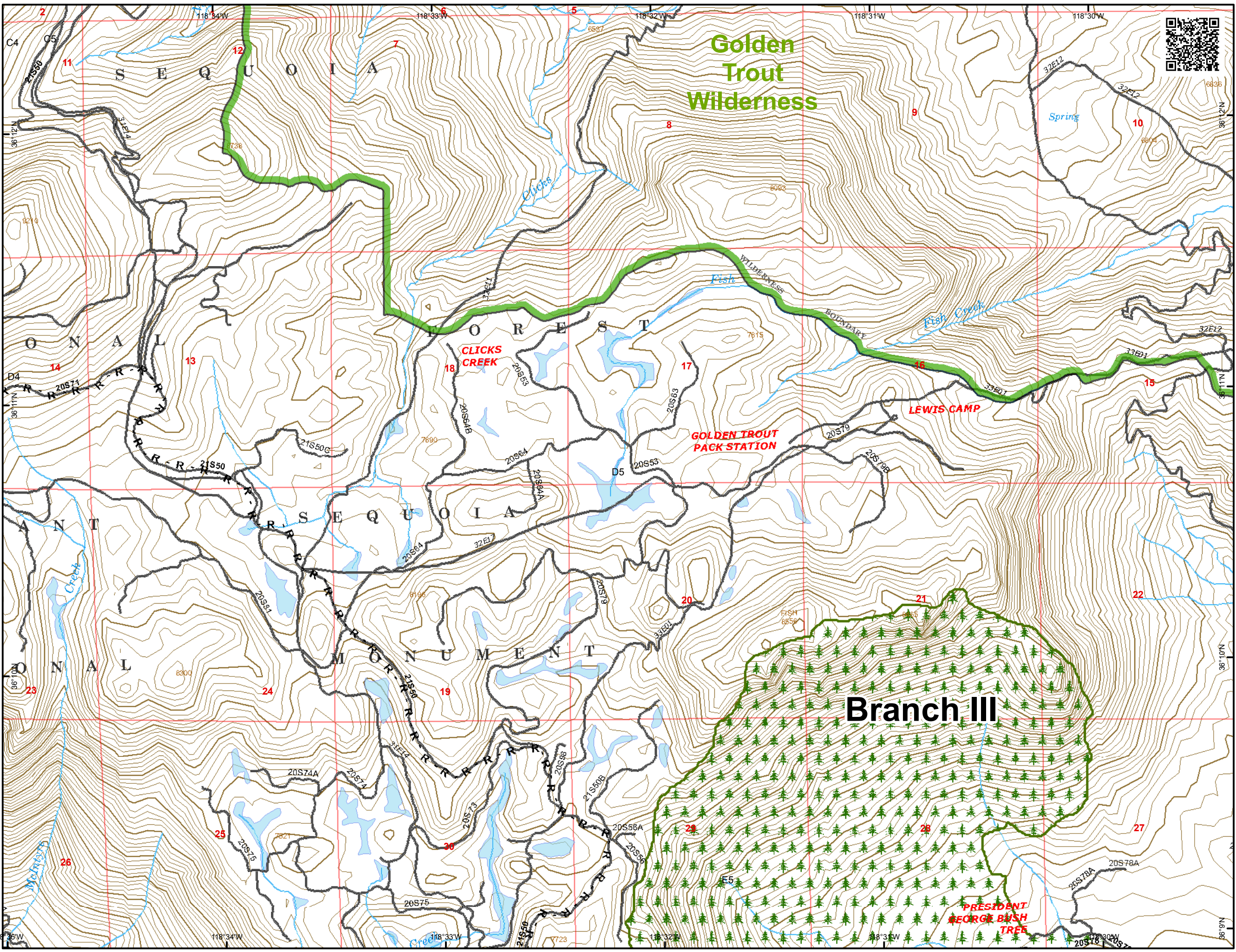
Current As Of:  
9/16/2017 9:45:30 PM






C2	C3	C4	C5
D2	D3	D4	<b>D5</b>
E2	E3	E4	E5
F2	F3	F4	F5
G2	G3	G4	G5

-  Wilderness
- R - R - Road as Completed Line
- Trail

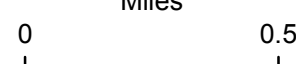




N



Miles



0 0.5

Current As Of:  
9/16/2017 9:45:30 PM

C2	C3	C4	C5
D2	D3	D4	D5
<b>E2</b>	E3	E4	E5
F2	F3	F4	F5
G2	G3	G4	G5

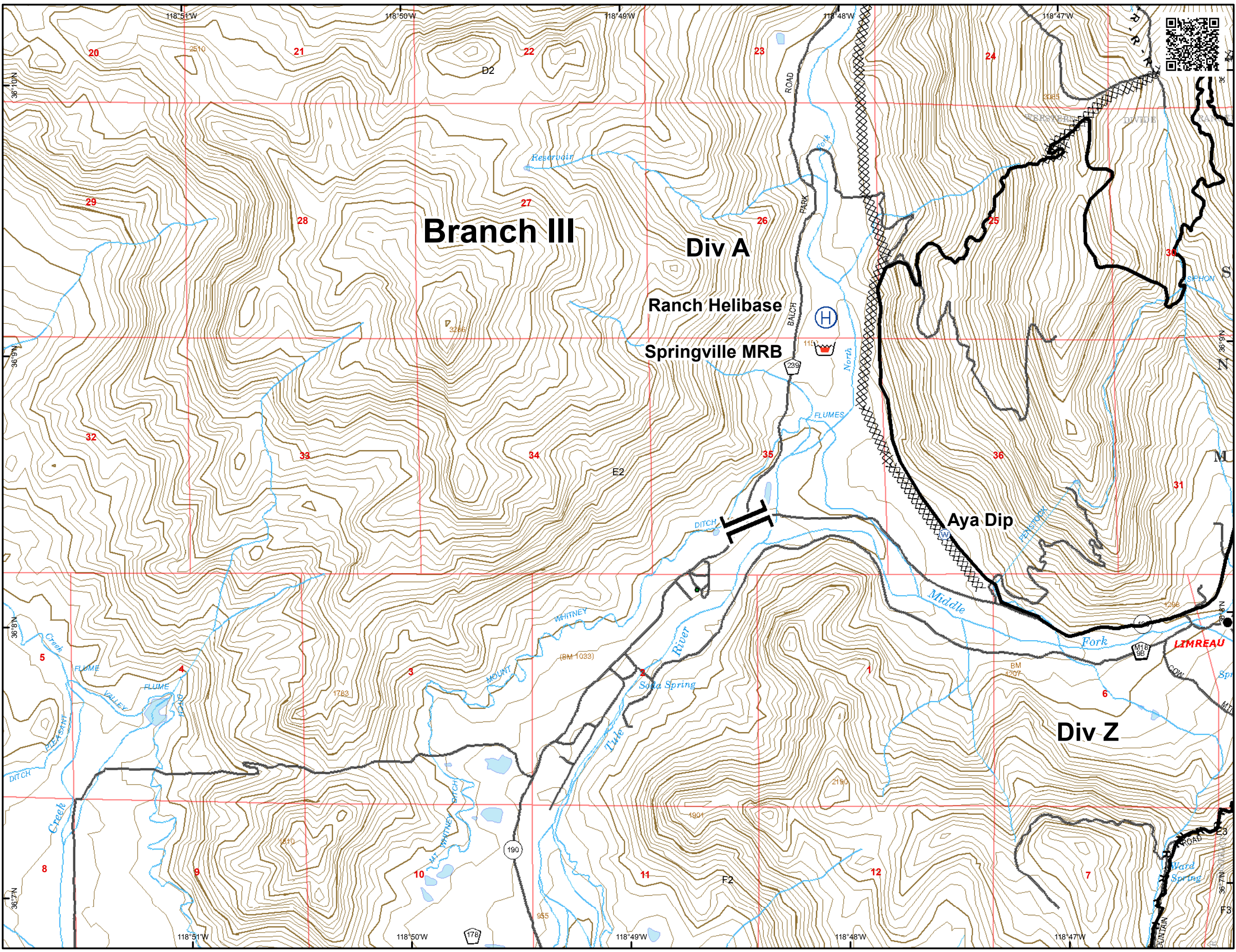
- Drop Point
- Ⓜ Helibase
- 🛑 Retardant/Mud Pit
- Ⓜ Water Source
- || Branch Break
- Completed Line
- R - R - Road as Completed Line
- XXXXX Completed Dozer Line

N

Miles

0 0.5

Current As Of:  
9/16/2017 9:45:30 PM



**IAP Map**  
Pier Incident

CA-SQF-002385  
September 17, 2017

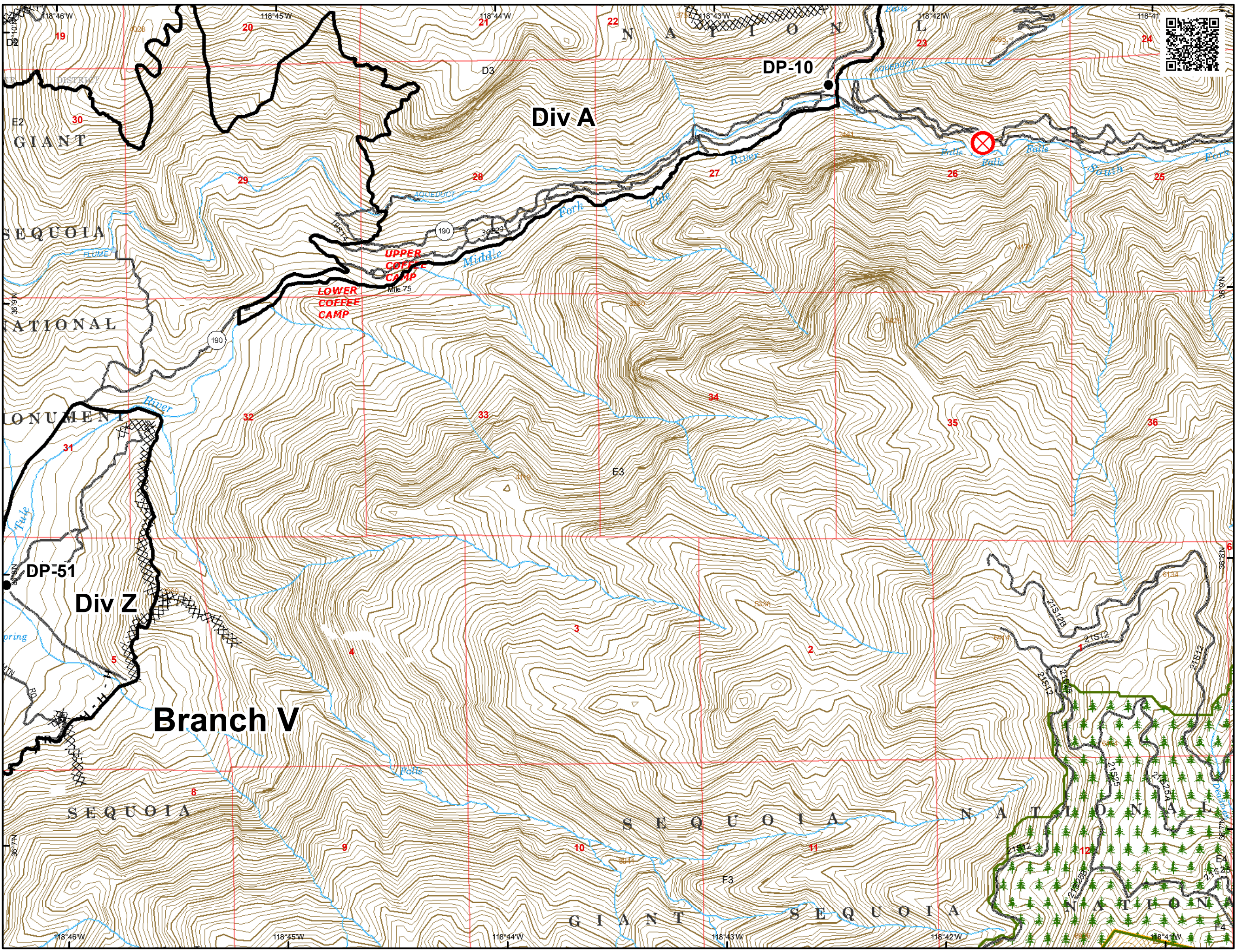
Page E3

C2	C3	C4	C5
D2	D3	D4	D5
E2	<b>E3</b>	E4	E5
F2	F3	F4	F5
G2	G3	G4	G5

- Drop Point
- ⊗ Fire Origin
- Completed Line
- R · R · Road as Completed Line
- XXXXX Completed Dozer Line
- H · H · Hand Line
- - - Trail
- ▨ BIA Tule River

N  
Miles  
0 ————— 0.5

Current As Of:  
9/16/2017 9:45:30 PM



C2	C3	C4	C5
D2	D3	D4	D5
E2	E3	<b>E4</b>	E5
F2	F3	F4	F5
G2	G3	G4	G5

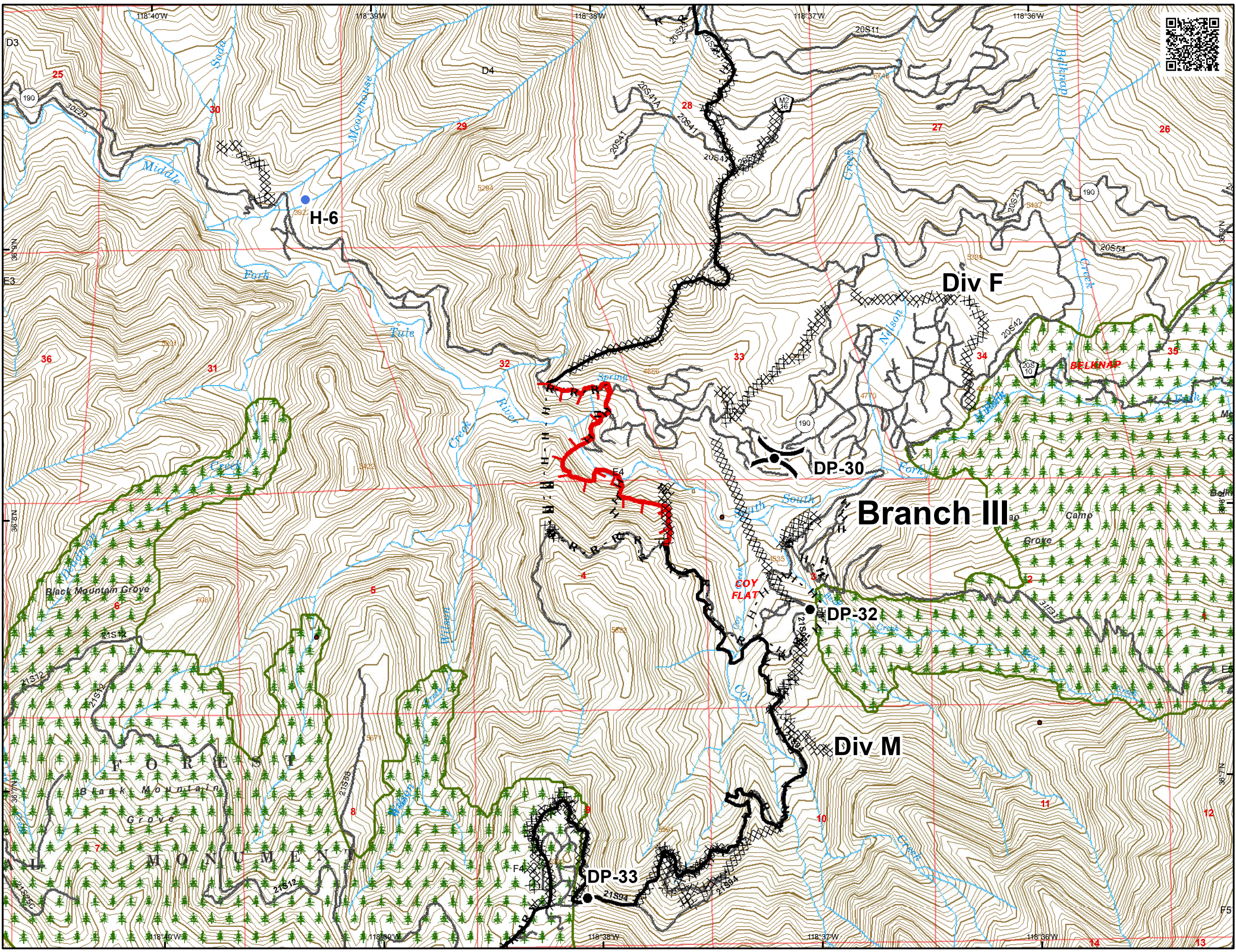
- Drop Point
- Helispot
- ) Division Break
- Uncontrolled Fire Edge
- Completed Line
- R - R - Road as Completed Line
- XXXXX Completed Dozer Line
- H - H - Hand Line
- Trail
- BIA Tule River

N

Miles

0 0.5


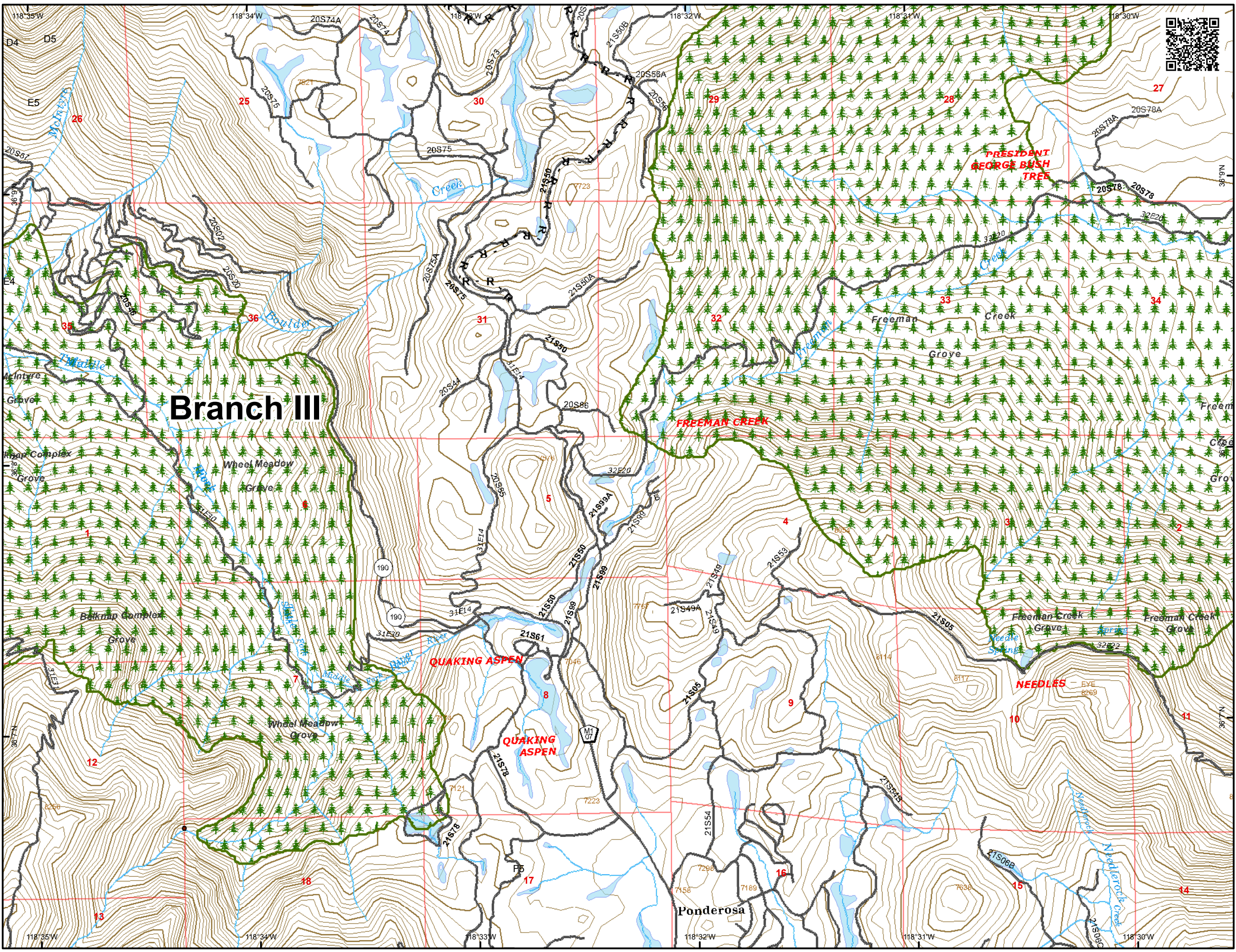
Current As Of:  
9/16/2017 9:45:30 PM



C2	C3	C4	C5
D2	D3	D4	D5
E2	E3	E4	<b>E5</b>
F2	F3	F4	F5
G2	G3	G4	G5

R - R - Road as Completed Line

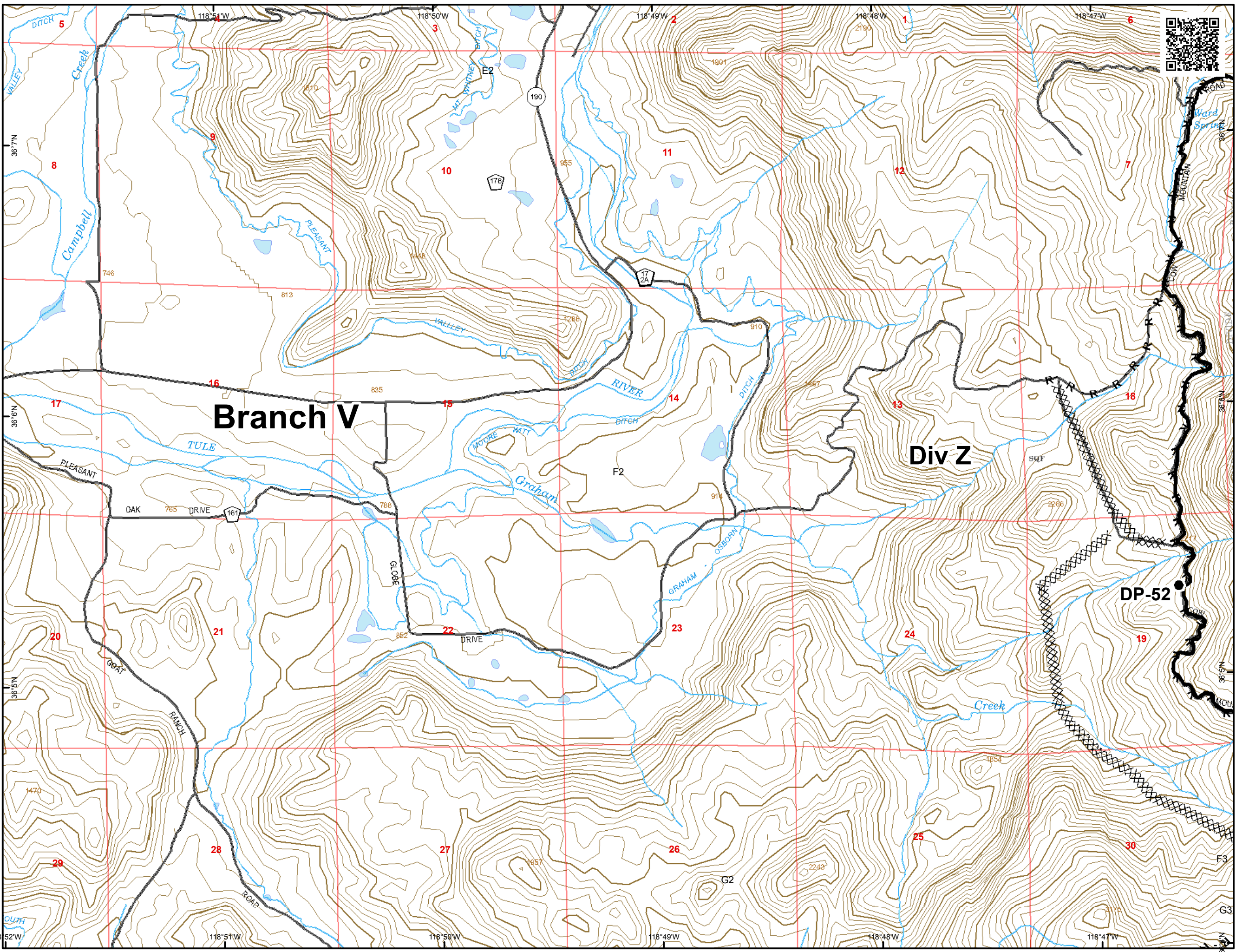
--- Trail








Current As Of:  
 9/16/2017 9:45:30 PM


C2	C3	C4	C5
D2	D3	D4	D5
E2	E3	E4	E5
<b>F2</b>	F3	F4	F5
G2	G3	G4	G5

- Drop Point
- Completed Line
- R - R - Road as Completed Line
- XXXXX Completed Dozer Line



N















Miles


0 ————— 0.5

Current As Of:  
 9/16/2017 9:45:30 PM

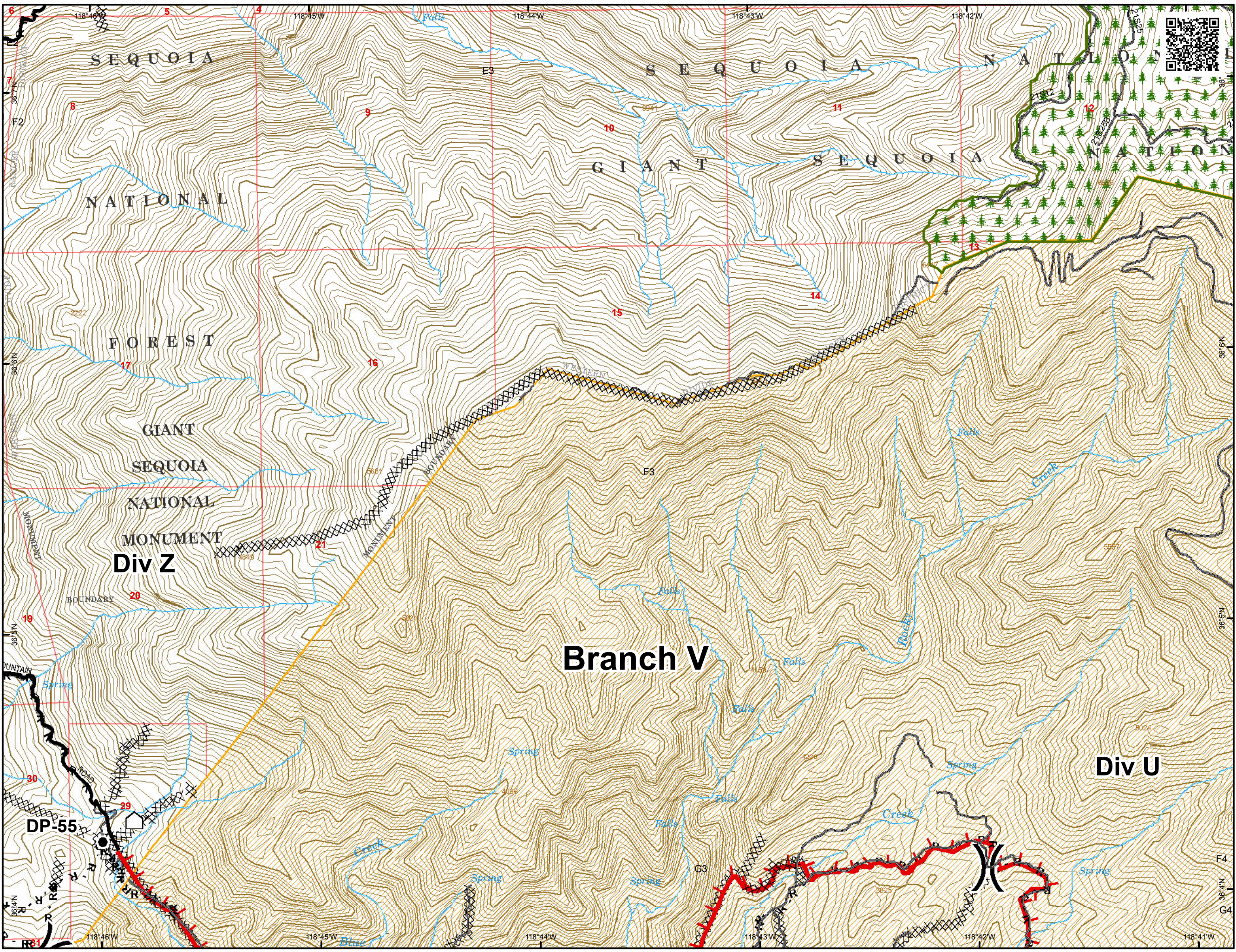
C2	C3	C4	C5
D2	D3	D4	D5
E2	E3	E4	E5
F2	<b>F3</b>	F4	F5
G2	G3	G4	G5

-  Drop Point
-  Home
-  Division Break
-  Uncontrolled Fire Edge
-  Completed Line
- R - R - Road as Completed Line
-  Completed Dozer Line
-  BIA Tule River



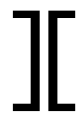









N  
  
 Miles  
 0 ————— 0.5

Current As Of:  
 9/16/2017 9:45:30 PM



C2	C3	C4	C5
D2	D3	D4	D5
E2	E3	E4	E5
F2	F3	<b>F4</b>	F5
G2	G3	G4	G5

-  Drop Point
-  Home
-  Branch Break
-  Uncontrolled Fire Edge
-  Completed Line
- R - R - Road as Completed Line
- XXXXXX Completed Dozer Line
- H - H - Hand Line
-  BIA Tule River

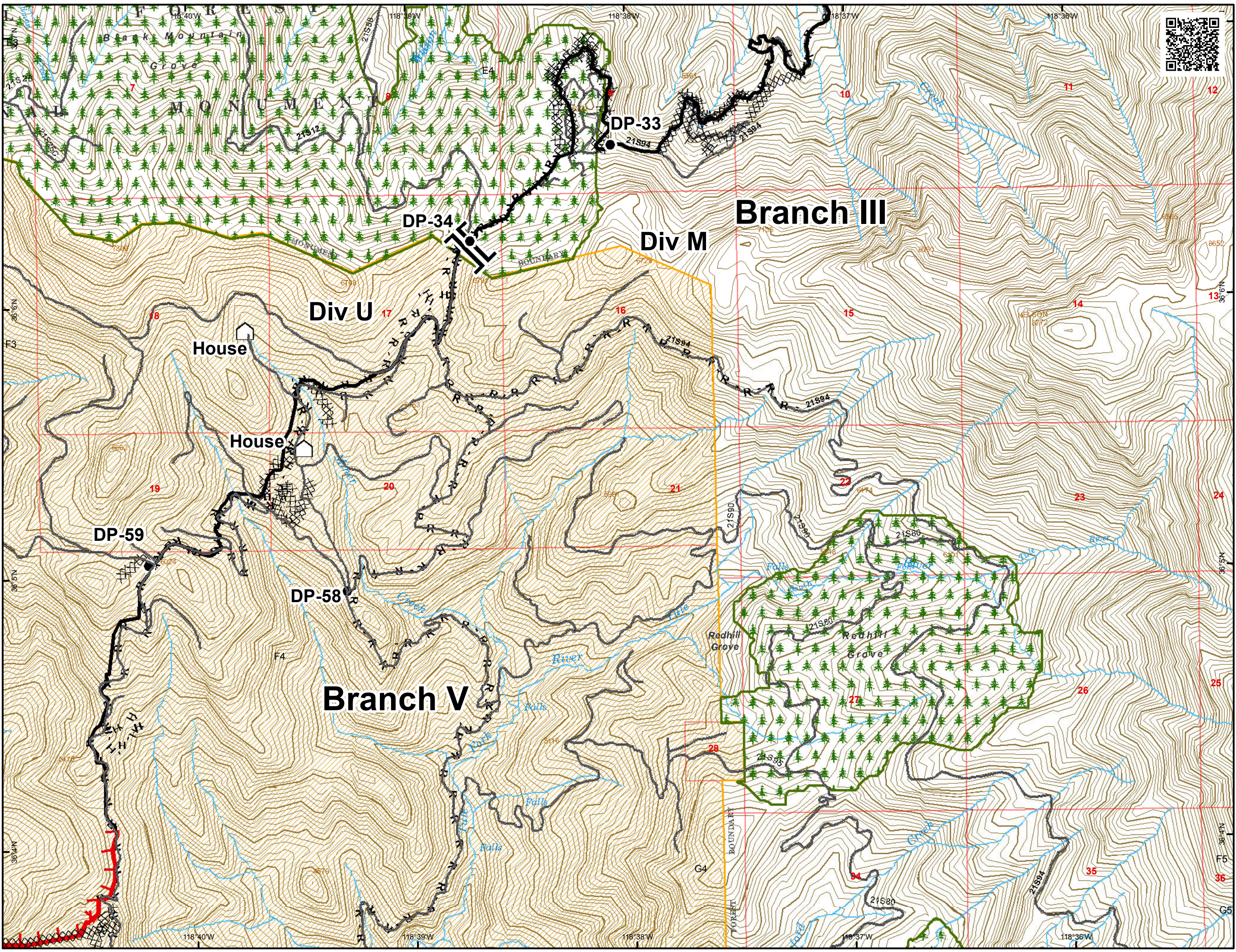






N  
  
 Miles  
 0 ————— 0.5

Current As Of:  
 9/16/2017 9:45:30 PM







C2	C3	C4	C5
D2	D3	D4	D5
E2	E3	E4	E5
F2	F3	F4	<b>F5</b>
G2	G3	G4	G5

-  Camp
-  Helispot
-  Trail

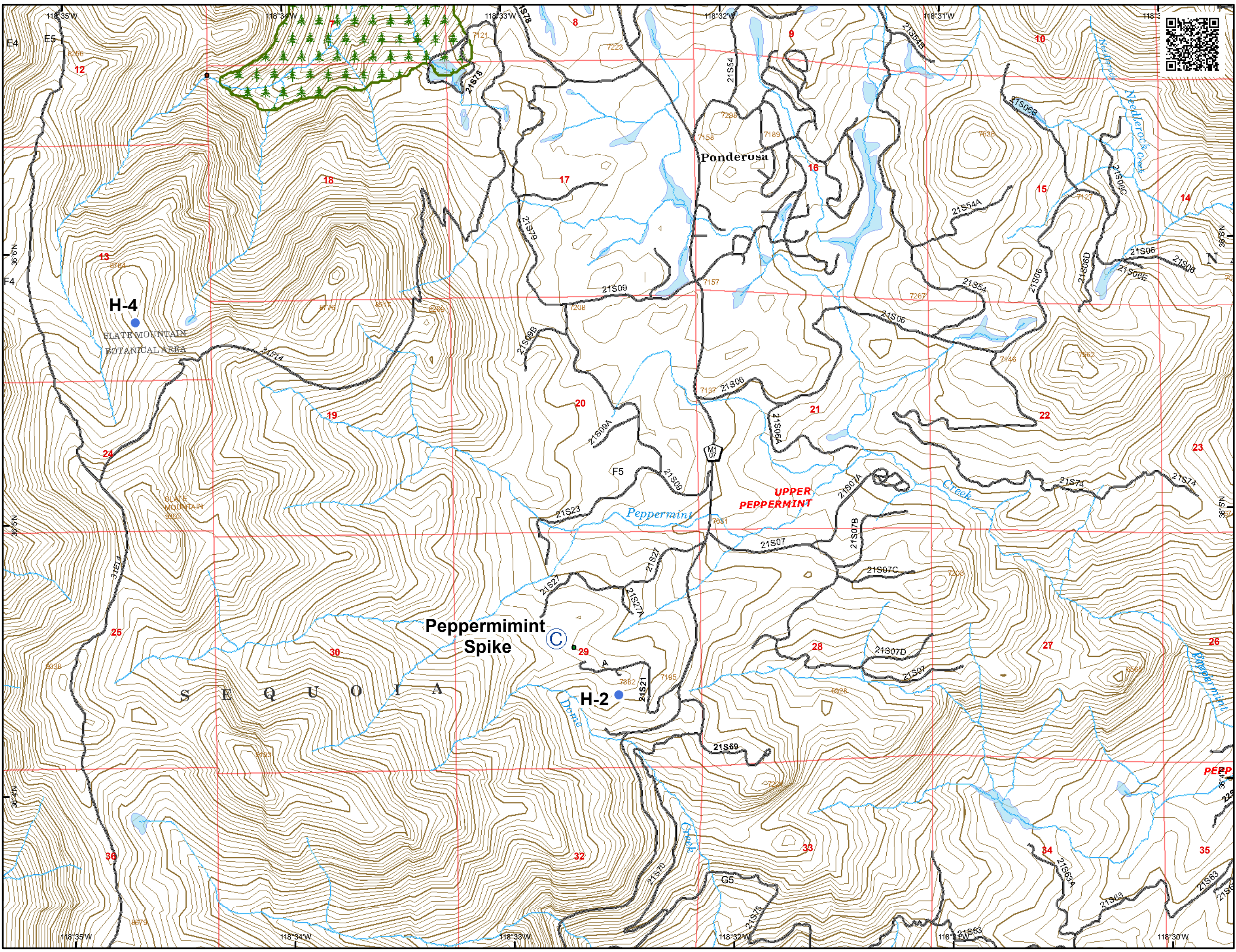



Miles

0 0.5

Current As Of:  
9/16/2017 9:45:30 PM



# IAP Map

Pier Incident

CA-SQF-002385  
September 17, 2017

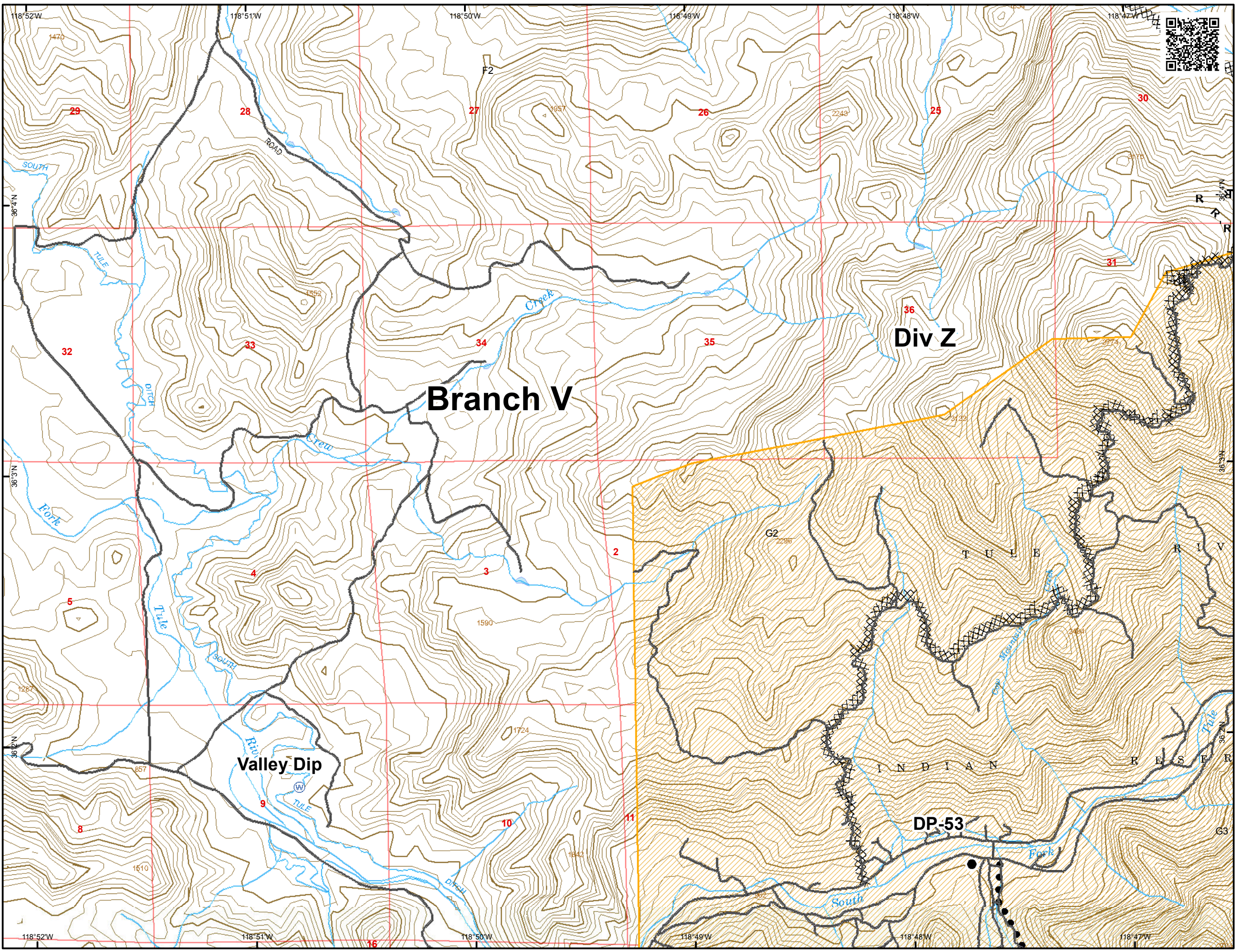
Page G2

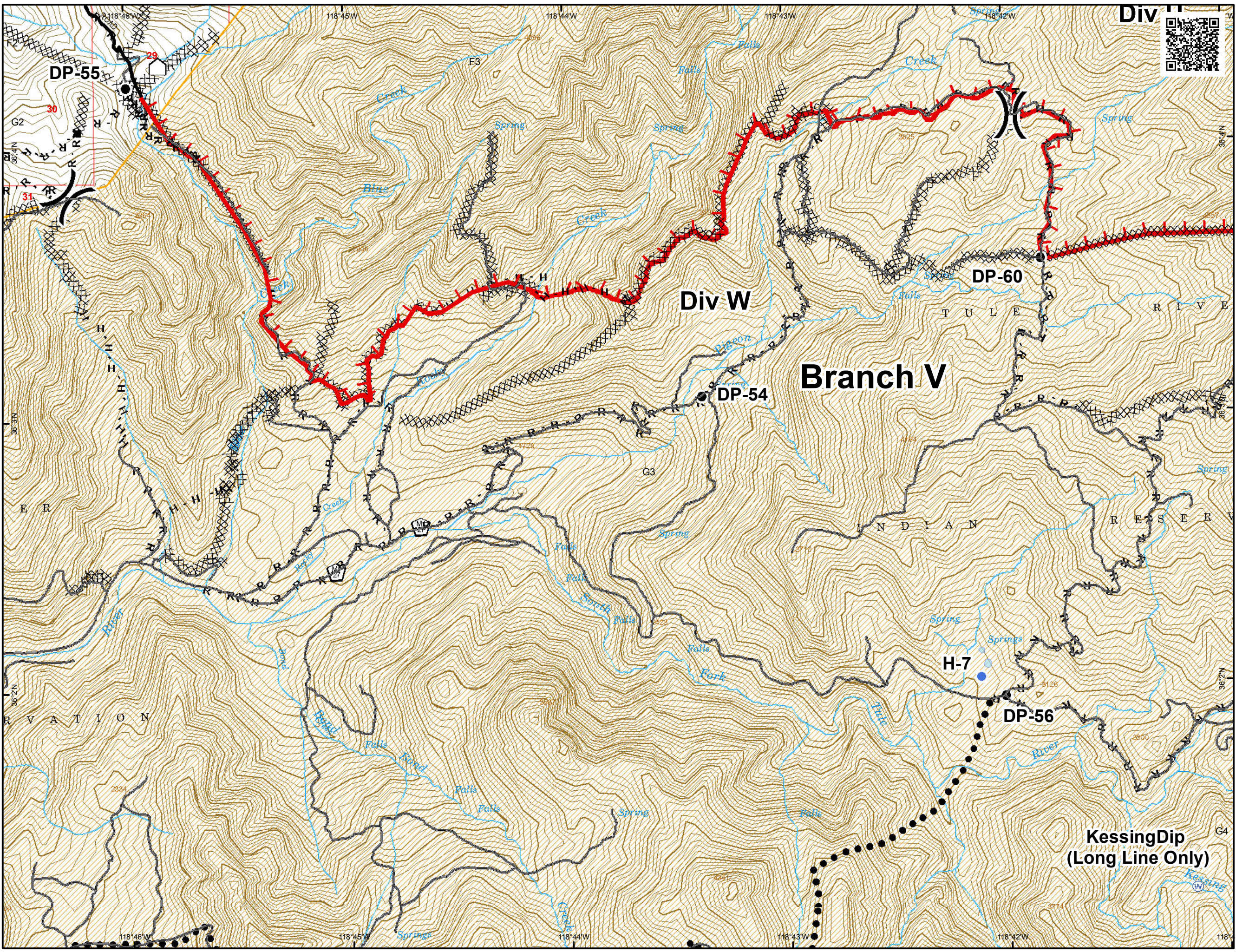
C2	C3	C4	C5
D2	D3	D4	D5
E2	E3	E4	E5
F2	F3	F4	F5
<b>G2</b>	G3	G4	G5

- Drop Point
- ⊕ Water Source
- R - R - Road as Completed Line
- XXXXX Completed Dozer Line
- Planned Secondary Line
- ▨ BIA Tule River

N  
0 Miles 0.5

Current As Of:  
9/16/2017 9:45:30 PM








**IAP Map**  
**Pier Incident**  
**CA-SQF-002385**  
**September 17, 2017**

Page G3


C2	C3	C4	C5
D2	D3	D4	D5
E2	E3	E4	E5
F2	F3	F4	F5
G2	G3	G4	G5

- Drop Point
- Helispot
- Ⓜ Water Source
- Ⓜ Home
- ) Division Break
- ┌ Uncontrolled Fire Edge
- Completed Line
- R - R - Road as Completed Line
- XXXXX Completed Dozer Line
- H - H - Hand Line
- Planned Secondary Line
- ▨ BIA Tule River




N












Miles

0 ————— 0.5


Current As Of:  
9/16/2017 9:45:30 PM

C2	C3	C4	C5
D2	D3	D4	D5
E2	E3	E4	E5
F2	F3	F4	F5
G2	G3	G4	G5

- Drop Point
-  Mobile Weather Unit
-  Uncontrolled Fire Edge
-  Completed Line
- R - R - Road as Completed Line
- XXXXXX Completed Dozer Line
- Trail
-  BIA Tule River

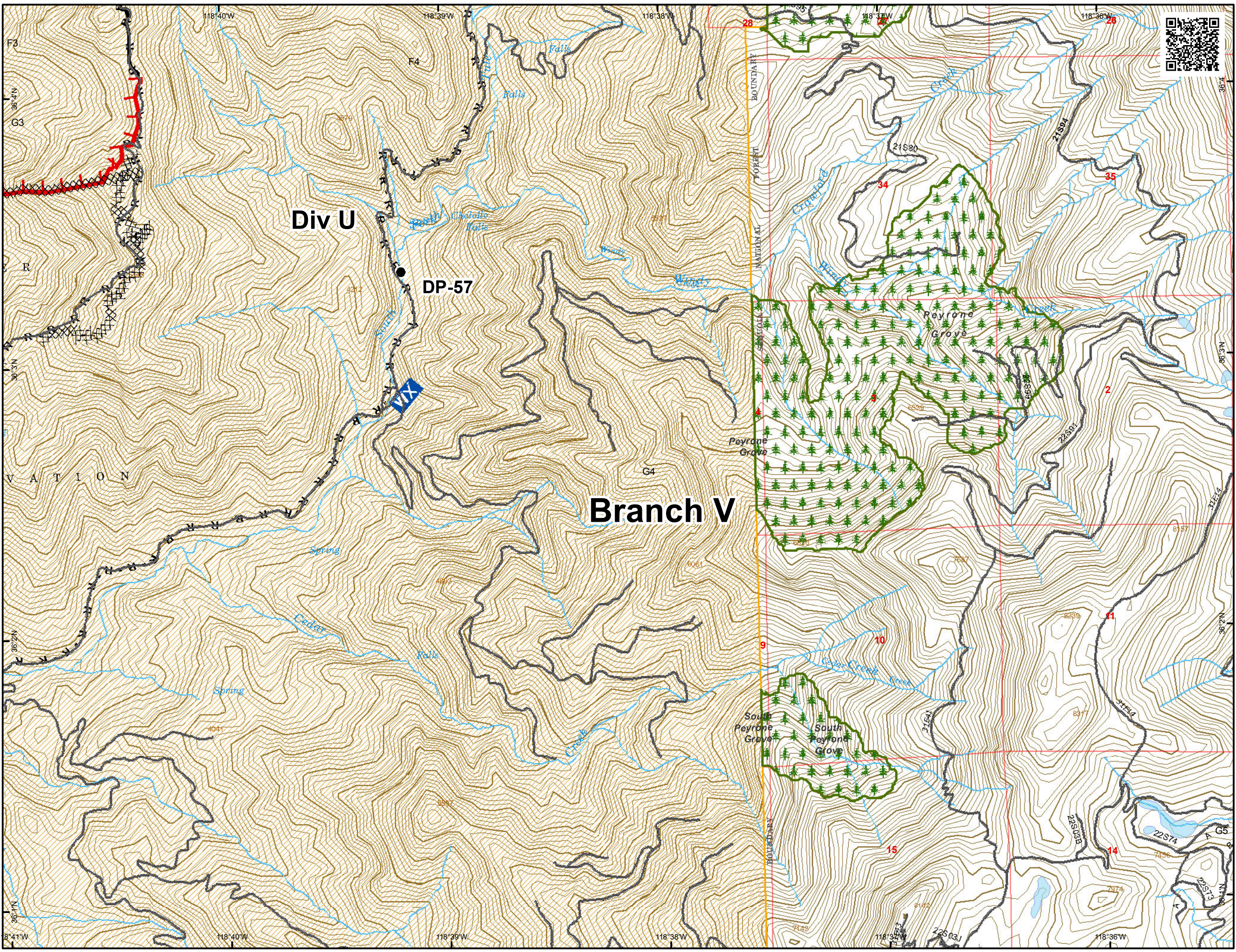
N



Miles


0 ————— 0.5

Current As Of:  
9/16/2017 9:45:30 PM



C2	C3	C4	C5
D2	D3	D4	D5
E2	E3	E4	E5
F2	F3	F4	F5
G2	G3	G4	<b>G5</b>

--- Trail



Current As Of:  
9/16/2017 9:45:30 PM

