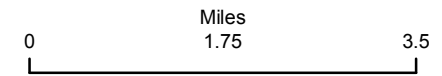


IAP Map

Pier Incident

CA-SQF-002385
September 18-20, 2017

Index Page



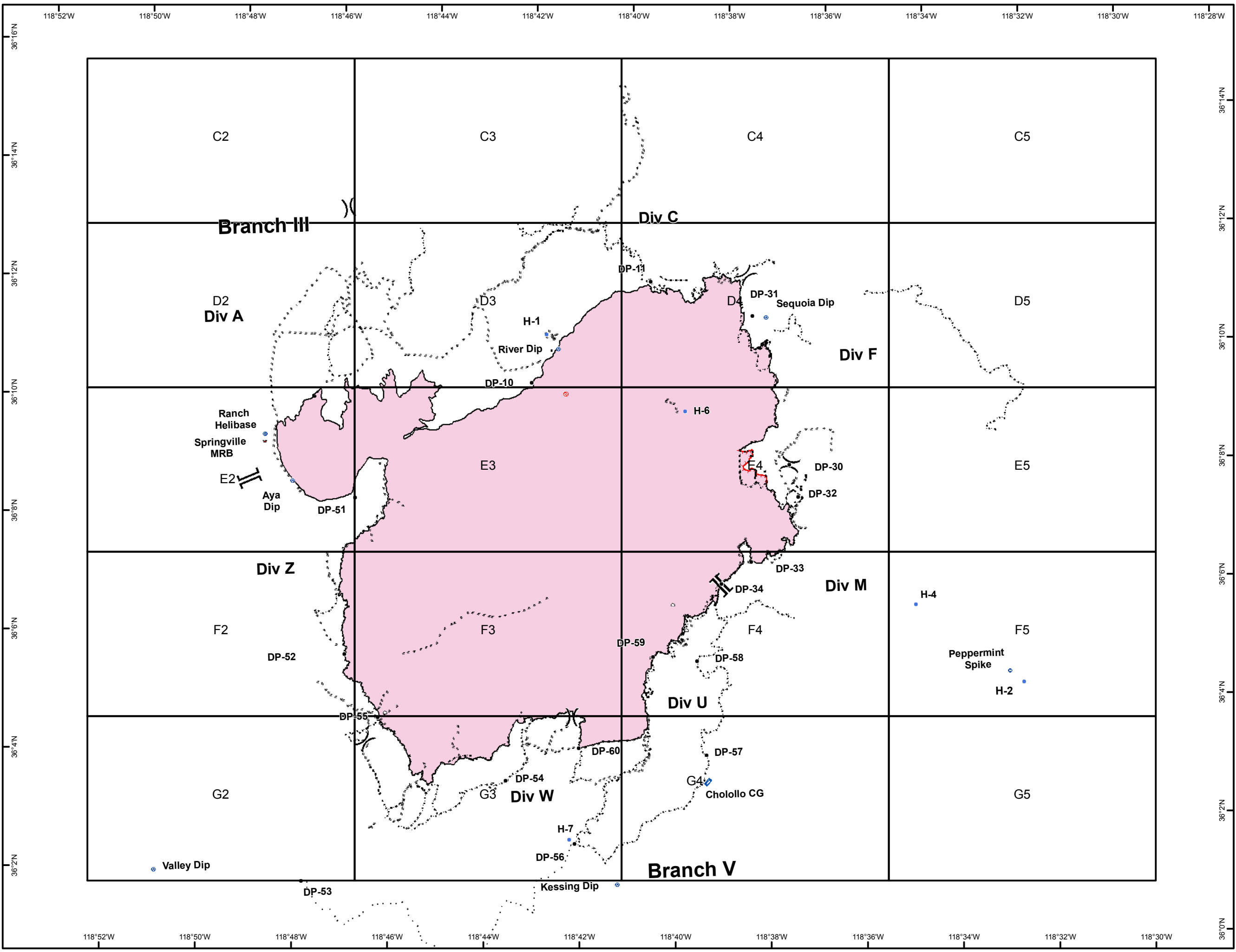
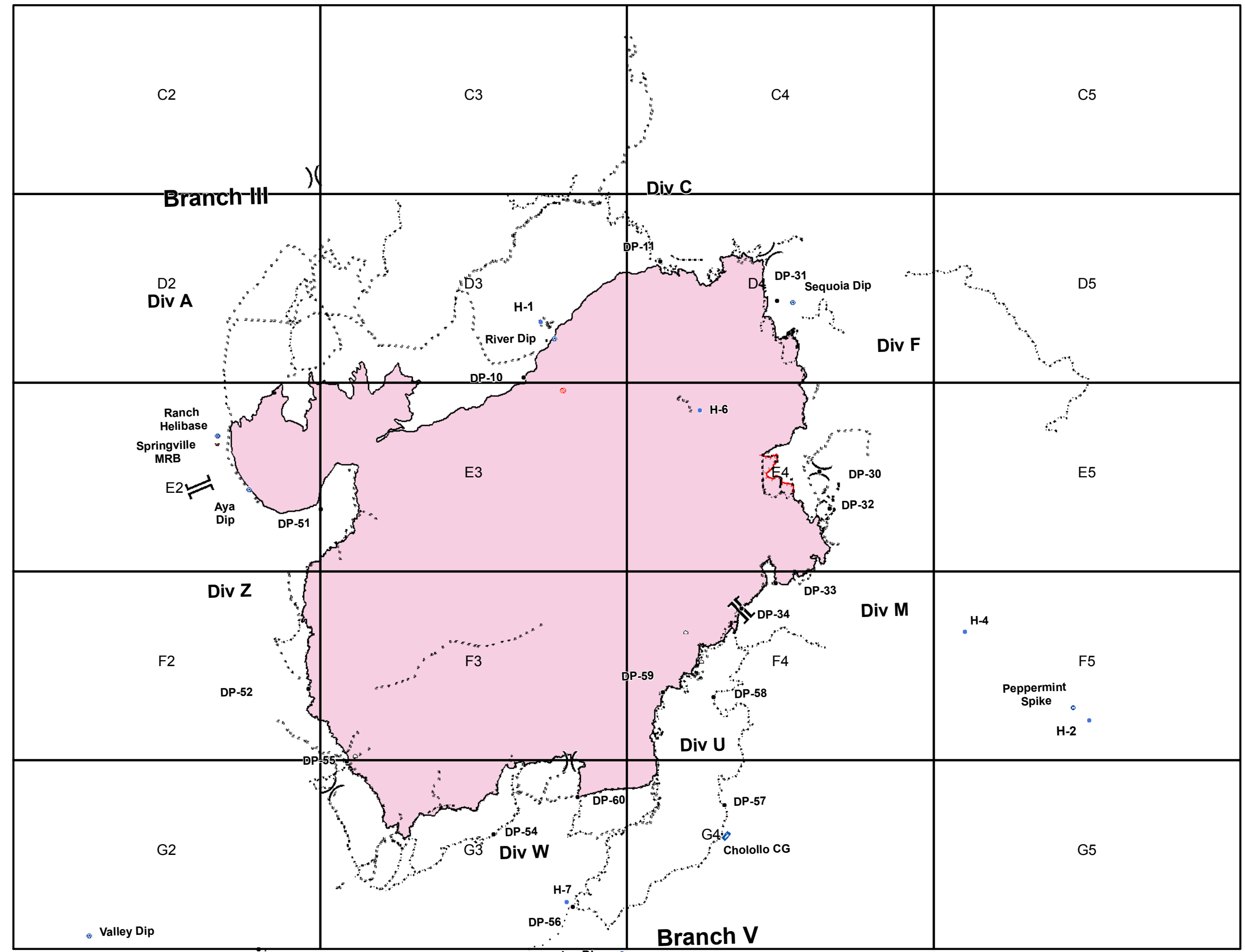
Legend

- Camp
- Drop Point
- Fire Origin
- Helibase
- Helispot
- Mobile Weather Unit
- Retardant/Mud Pit
- Water Source
- Home
- Division Break
- Branch Break
- Uncontrolled Fire Edge
- Completed Line
- Road as Completed Line
- Completed Dozer Line
- Hand Line
- Planned Secondary Line
- Wildfire Daily Fire Perimeter



NAD83


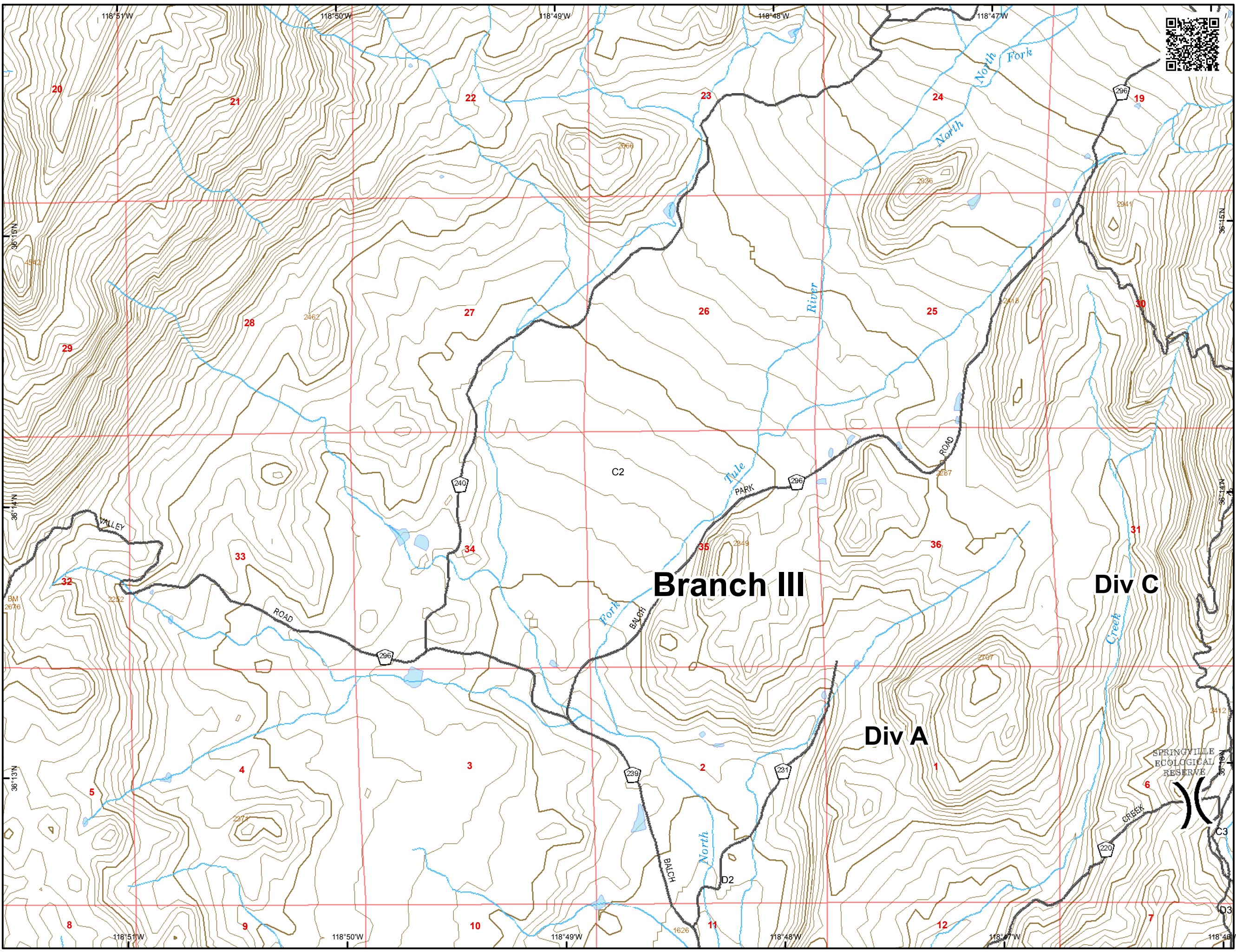
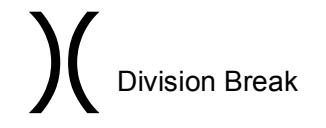
Current As Of:
9/16/2017 9:44:38 PM



IAP Map
Pier Incident
CA-SQF-002385
September 18-20, 2017

Page C2

C2	C3	C4	C5
D2	D3	D4	D5
E2	E3	E4	E5
F2	F3	F4	F5
G2	G3	G4	G5

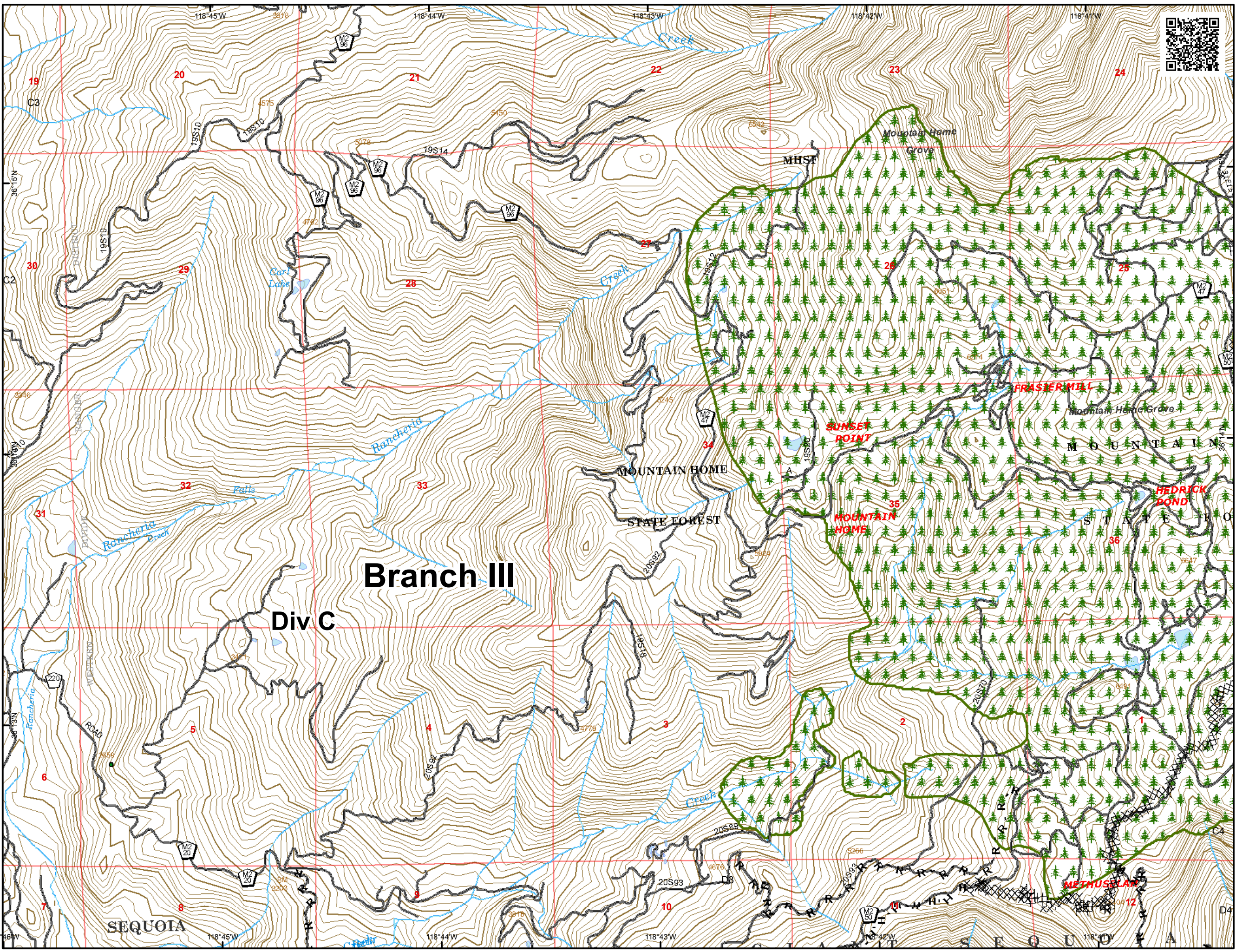


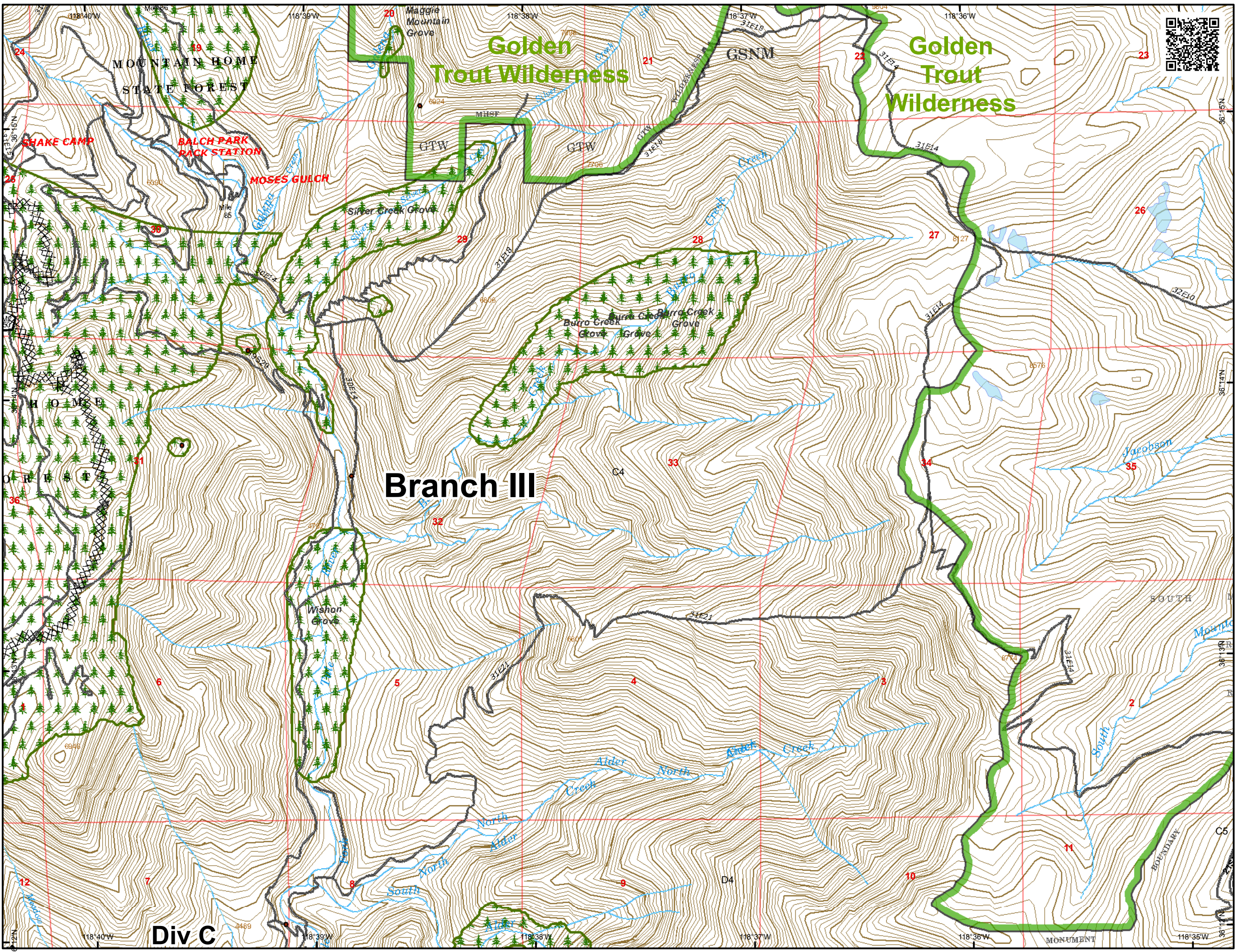
Current As Of:
 9/17/2017 8:37:14 PM

C2	C3	C4	C5
D2	D3	D4	D5
E2	E3	E4	E5
F2	F3	F4	F5
G2	G3	G4	G5


- R - R - Road as Completed Line
- XXXXX Completed Dozer Line
- H - H - Hand Line
- Trail


N
 0 Miles 0.5
 Current As Of:
 9/17/2017 8:37:14 PM







C2	C3	C4	C5
D2	D3	D4	D5
E2	E3	E4	E5
F2	F3	F4	F5
G2	G3	G4	G5

-  Wilderness
- R - R- Road as Completed Line
- XXXXX Completed Dozer Line
- Trail





N

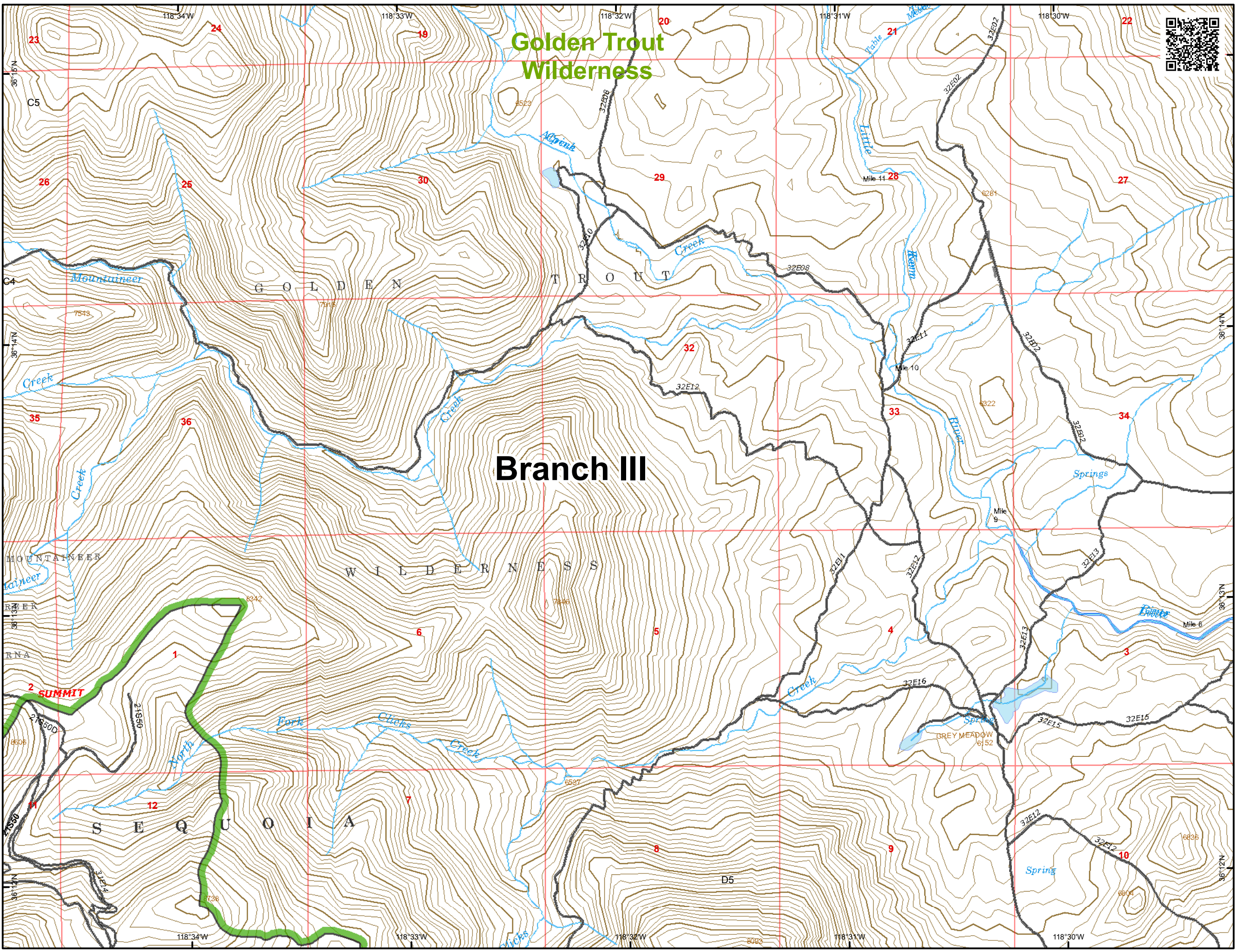


Miles



0 0.5

Current As Of:
9/17/2017 8:37:14 PM

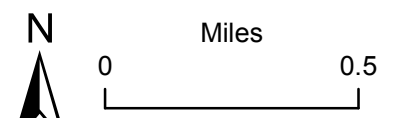


IAP Map
Pier Incident
CA-SQF-002385
September 18-20, 2017

Page C5




C2	C3	C4	C5
D2	D3	D4	D5
E2	E3	E4	E5
F2	F3	F4	F5
G2	G3	G4	G5

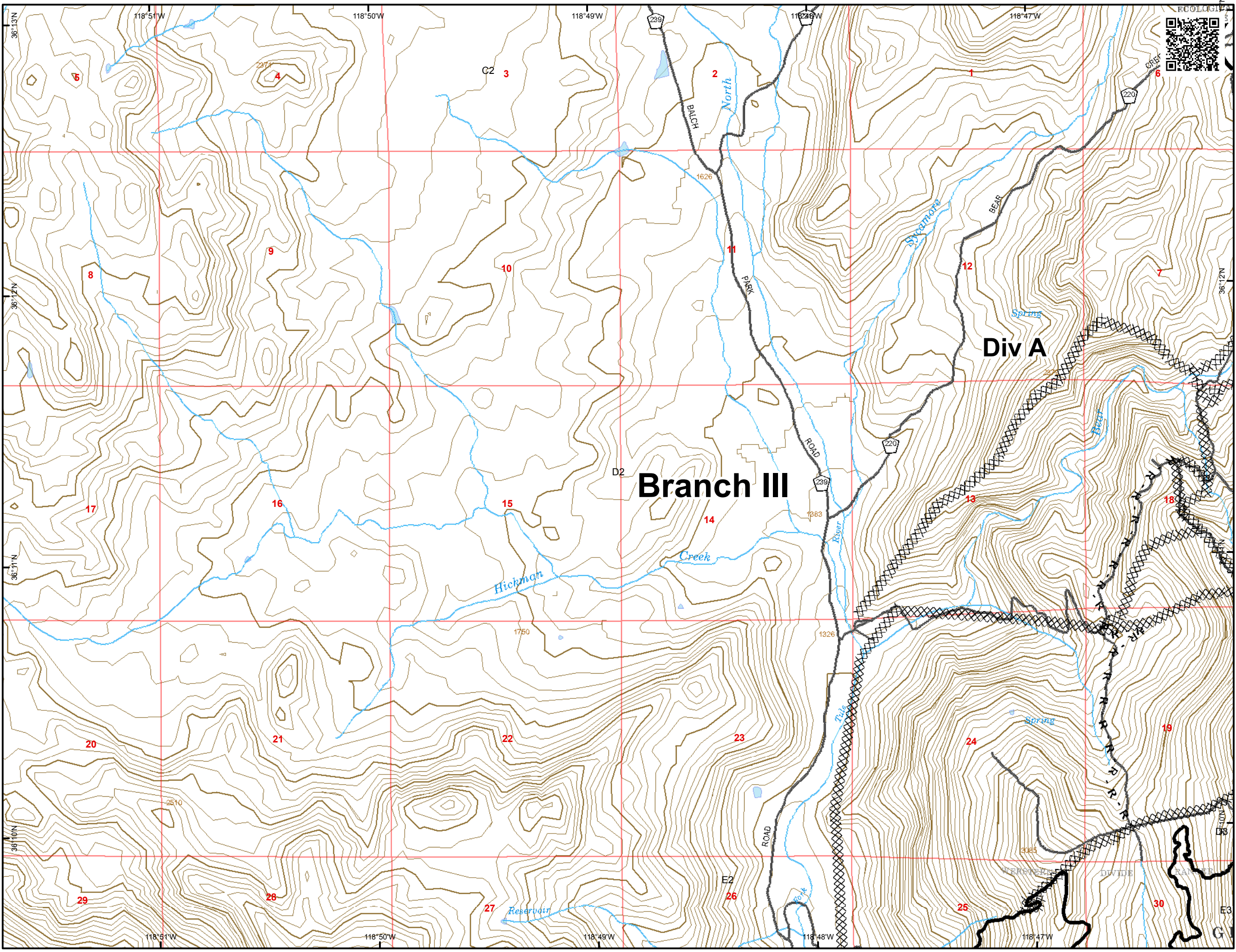
- Wilderness
- Trail








Current As Of:
 9/17/2017 8:37:14 PM


C2	C3	C4	C5
D2	D3	D4	D5
E2	E3	E4	E5
F2	F3	F4	F5
G2	G3	G4	G5

-  Division Break
-  Completed Line
- R - R - Road as Completed Line
-  Completed Dozer Line



N



Miles

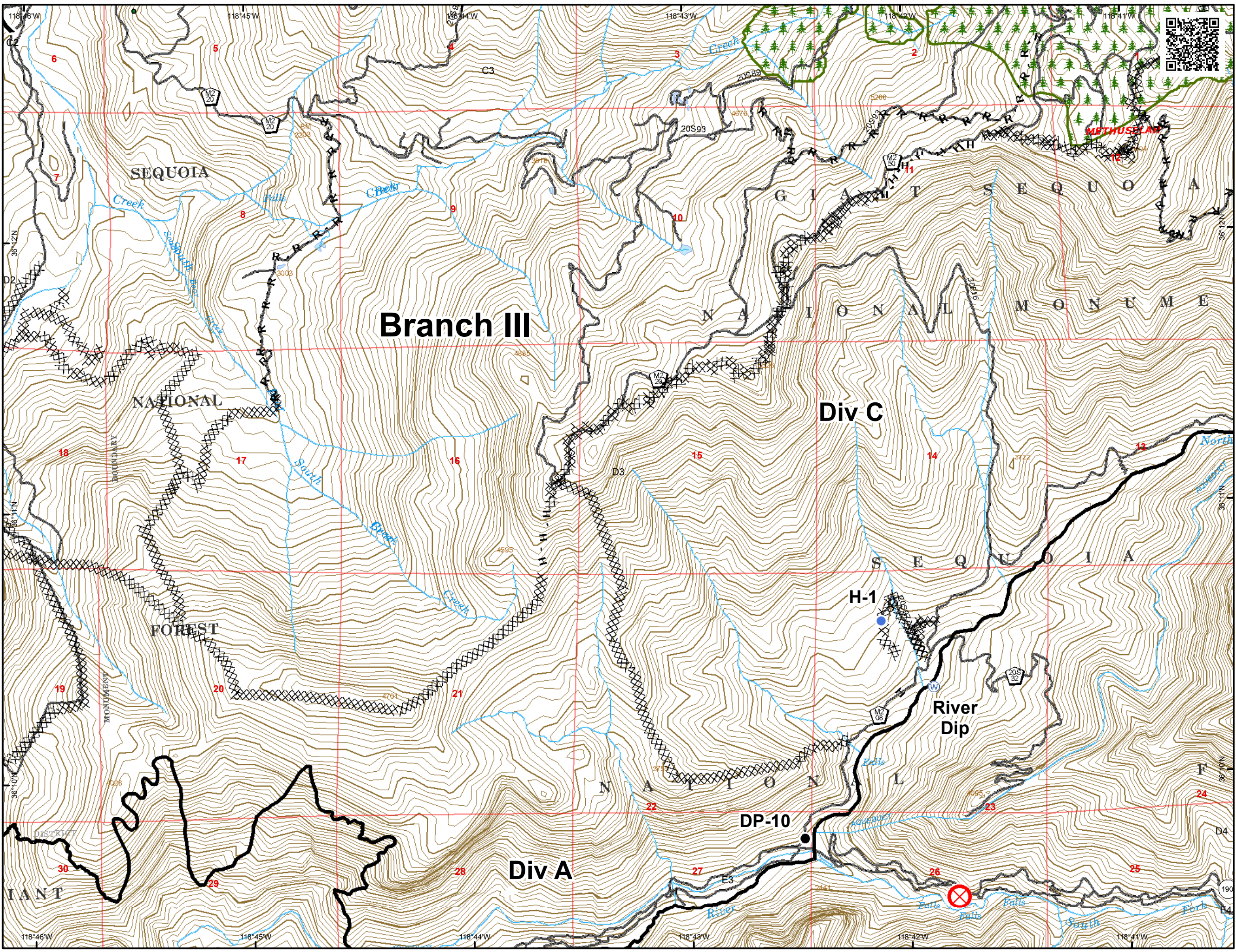
0 ————— 0.5

Current As Of:
9/17/2017 8:37:14 PM











C2	C3	C4	C5
D2	D3	D4	D5
E2	E3	E4	E5
F2	F3	F4	F5
G2	G3	G4	G5






- Drop Point
- ⊗ Fire Origin
- Helispot
- ⊕ Water Source
-) Division Break
- Completed Line
- R - R- Road as Completed Line
- XXXXX Completed Dozer Line
- H - H- Hand Line
- - - Trail

N
 0 Miles 0.5
 Current As Of:
 9/17/2017 8:37:14 PM




C2	C3	C4	C5
D2	D3	D4	D5
E2	E3	E4	E5
F2	F3	F4	F5
G2	G3	G4	G5


-  Wilderness
-  Drop Point
-  Helispot
-  Water Source
-  Division Break
-  Completed Line
-  R - R- Road as Completed Line
-  Completed Dozer Line
-  H - H- Hand Line
-  Trail

N

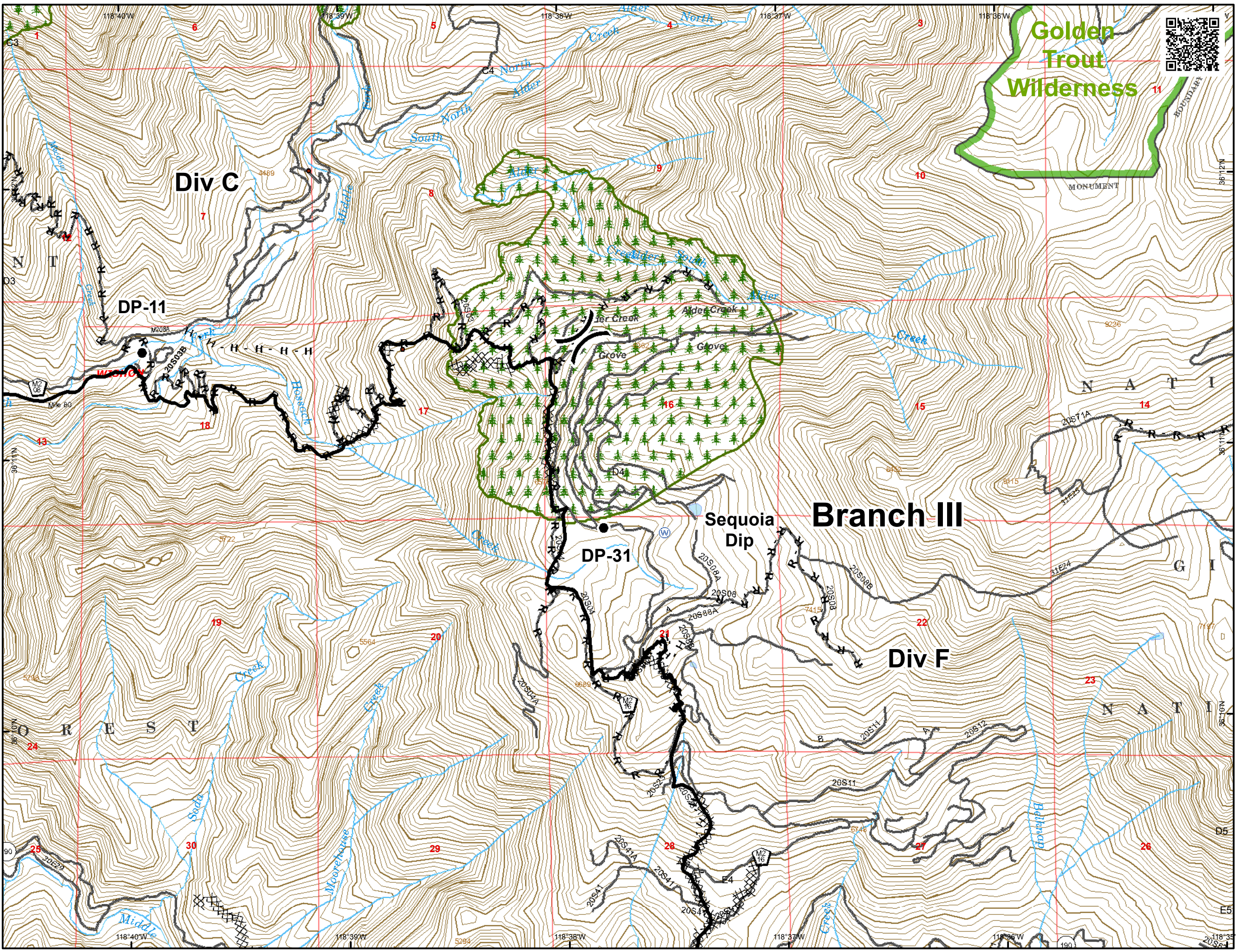


Miles




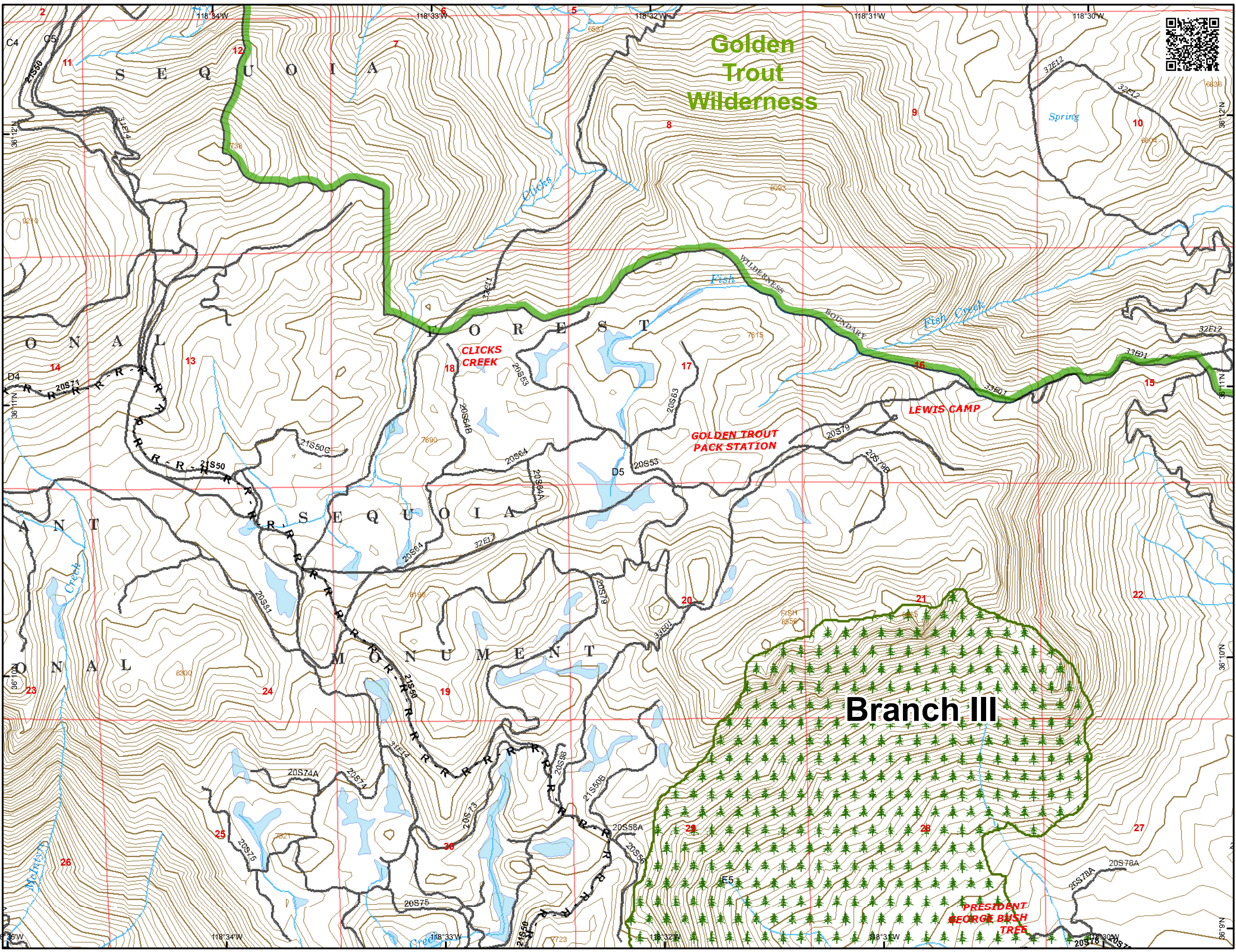
0 0.5


Current As Of:
9/17/2017 8:37:14 PM





C2	C3	C4	C5
D2	D3	D4	D5
E2	E3	E4	E5
F2	F3	F4	F5
G2	G3	G4	G5

-  Wilderness
- R - R - Road as Completed Line
- Trail







N



Miles



0 0.5

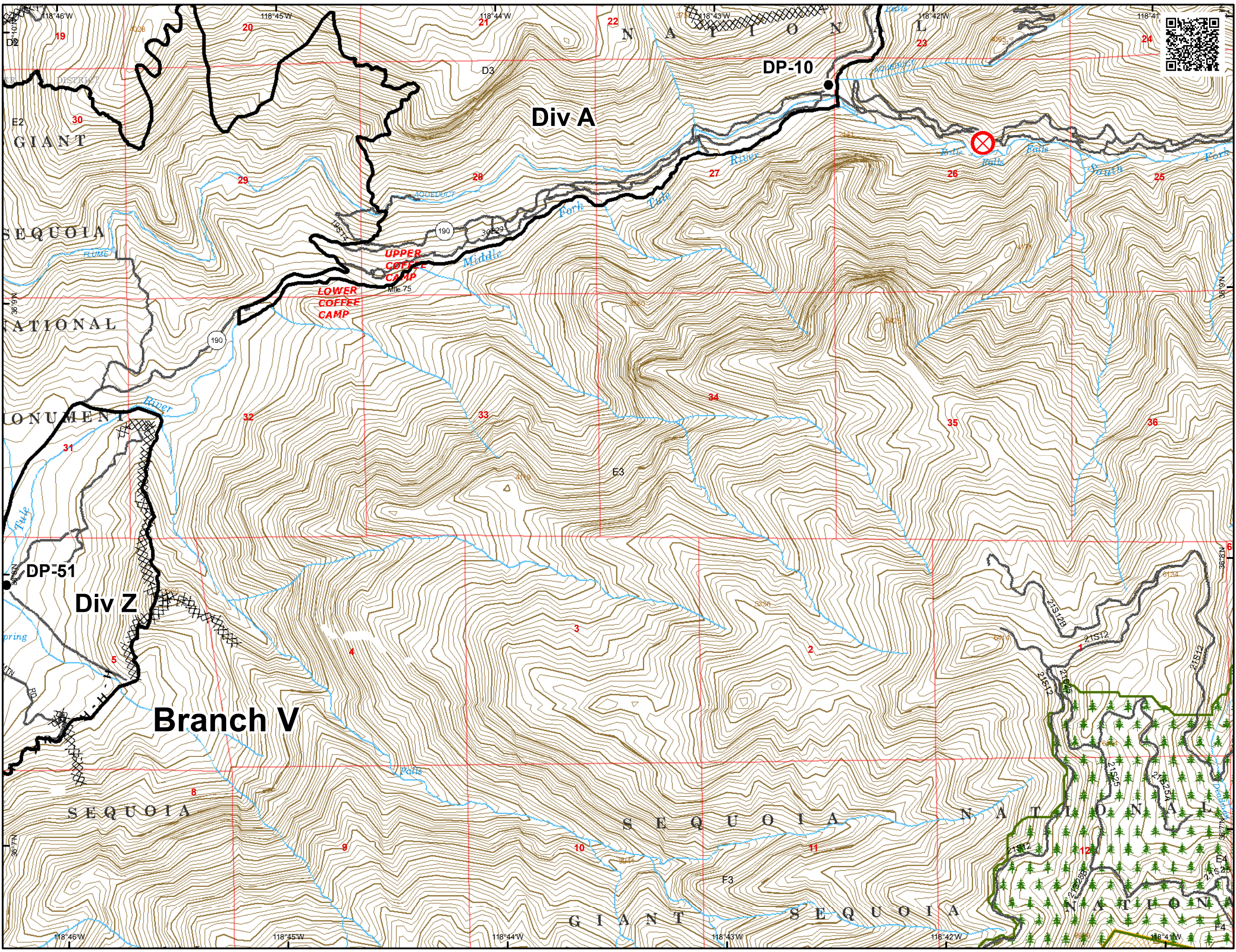
Current As Of:
9/17/2017 8:37:14 PM

C2	C3	C4	C5
D2	D3	D4	D5
E2	E3	E4	E5
F2	F3	F4	F5
G2	G3	G4	G5

- Drop Point
- ⊗ Fire Origin
- Completed Line
- R · R · Road as Completed Line
- XXXXX Completed Dozer Line
- H · H · Hand Line
- - - Trail
- ▨ BIA Tule River






0 Miles 0.5

Current As Of:
9/17/2017 8:37:14 PM




C2	C3	C4	C5
D2	D3	D4	D5
E2	E3	E4	E5
F2	F3	F4	F5
G2	G3	G4	G5

- Drop Point
- Helispot
-) Division Break
- Uncontrolled Fire Edge
- Completed Line
- R - R - Road as Completed Line
- XXXXX Completed Dozer Line
- H - H - Hand Line
- - - Trail
- BIA Tule River

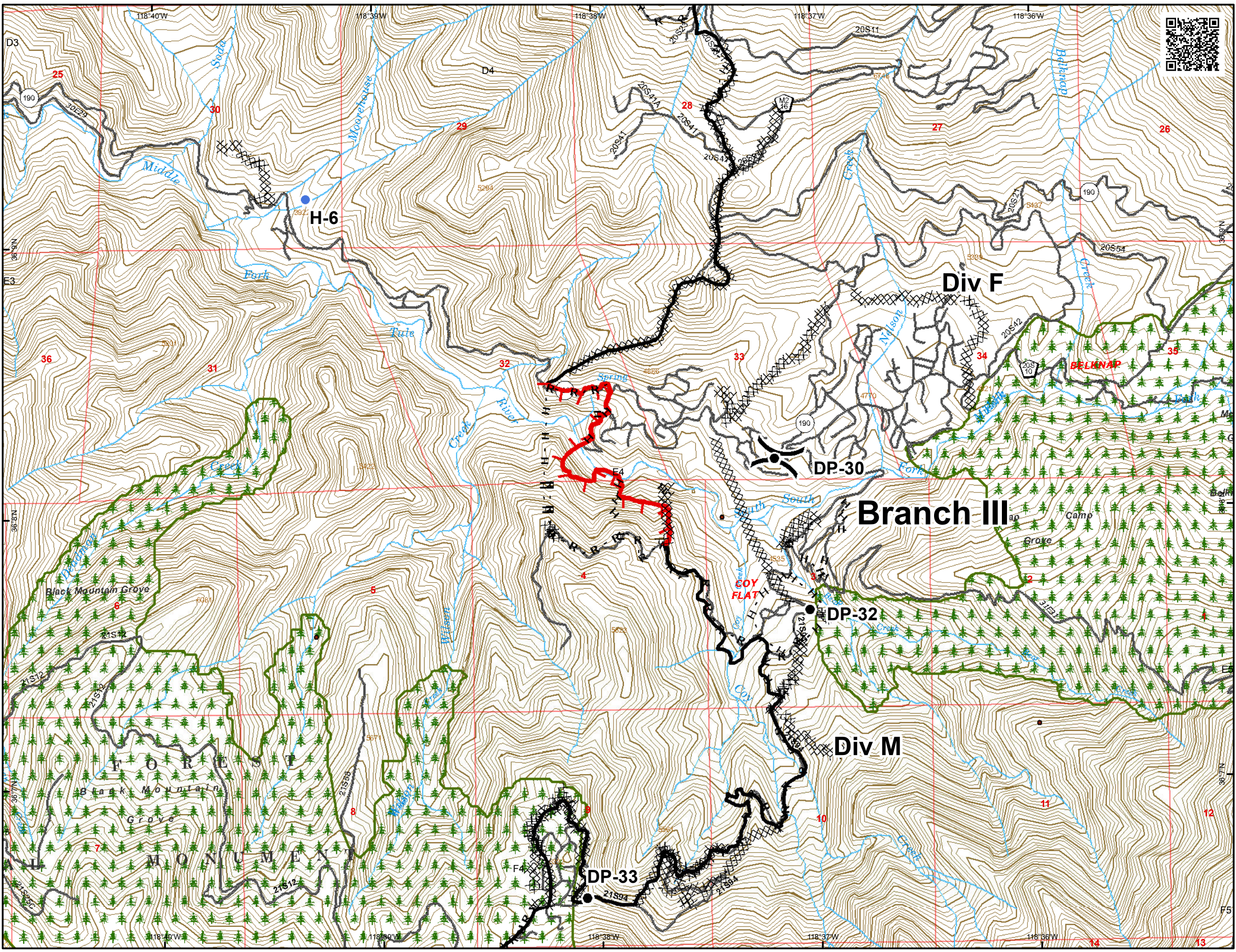
N



Miles

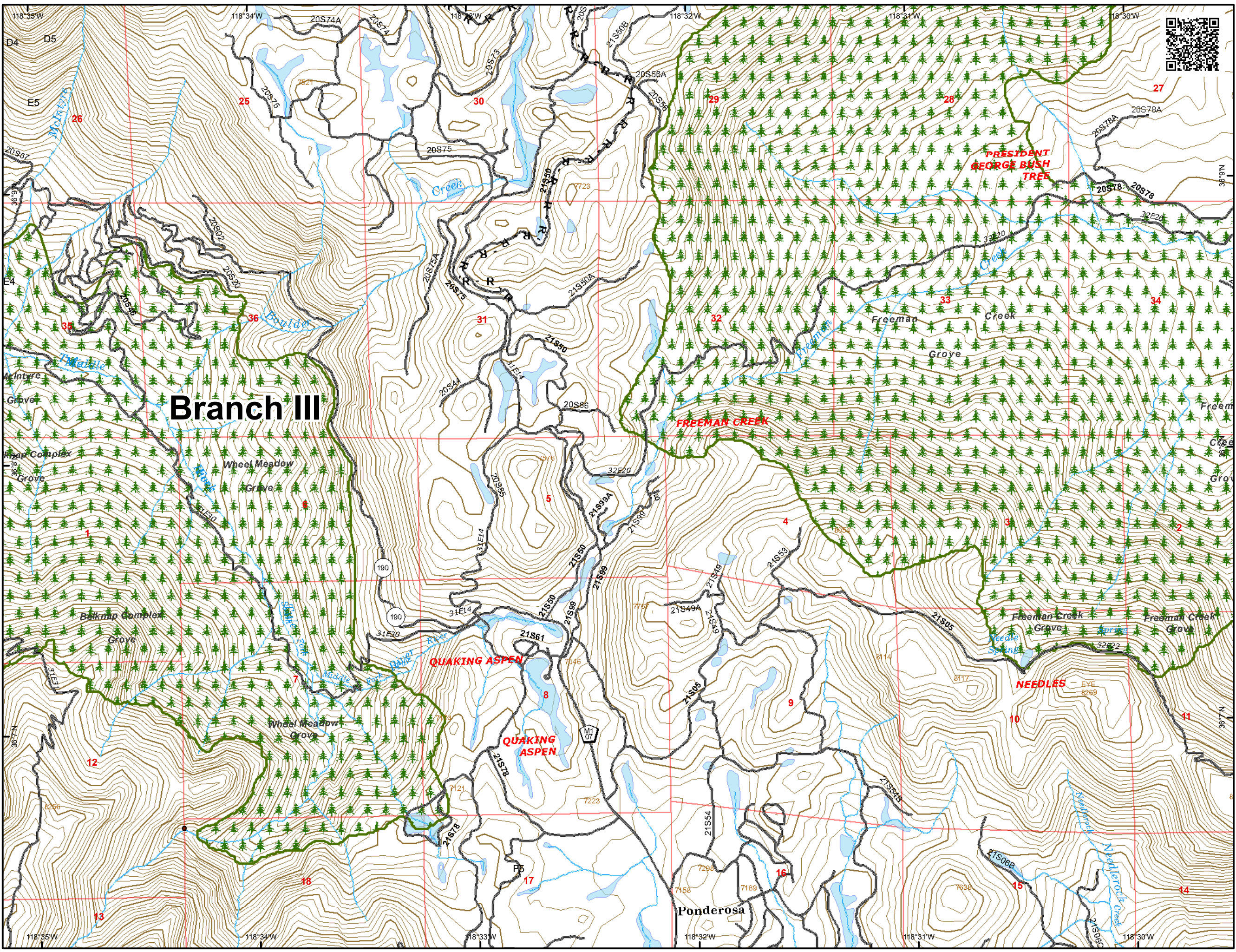
0 ————— 0.5

Current As Of:
9/17/2017 8:37:14 PM



C2	C3	C4	C5
D2	D3	D4	D5
E2	E3	E4	E5
F2	F3	F4	F5
G2	G3	G4	G5

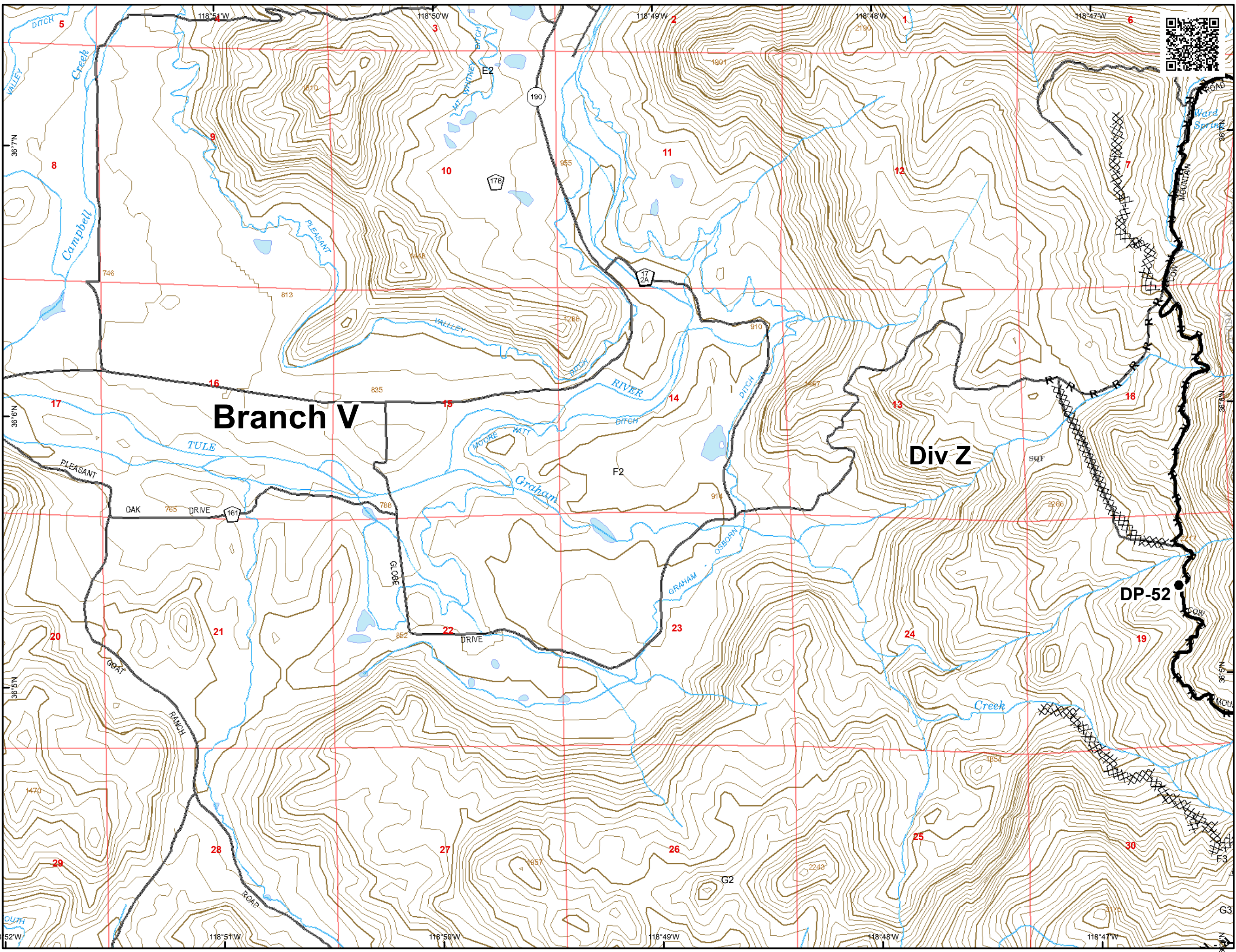
R - R - Road as Completed Line
 --- Trail



N
 Miles
 0 0.5
 Current As Of:
 9/17/2017 8:37:14 PM

C2	C3	C4	C5
D2	D3	D4	D5
E2	E3	E4	E5
F2	F3	F4	F5
G2	G3	G4	G5







- Drop Point
- Completed Line
- R - R - Road as Completed Line
- XXXXX Completed Dozer Line








0 Miles 0.5

Current As Of:
 9/17/2017 8:37:14 PM

C2	C3	C4	C5
D2	D3	D4	D5
E2	E3	E4	E5
F2	F3	F4	F5
G2	G3	G4	G5

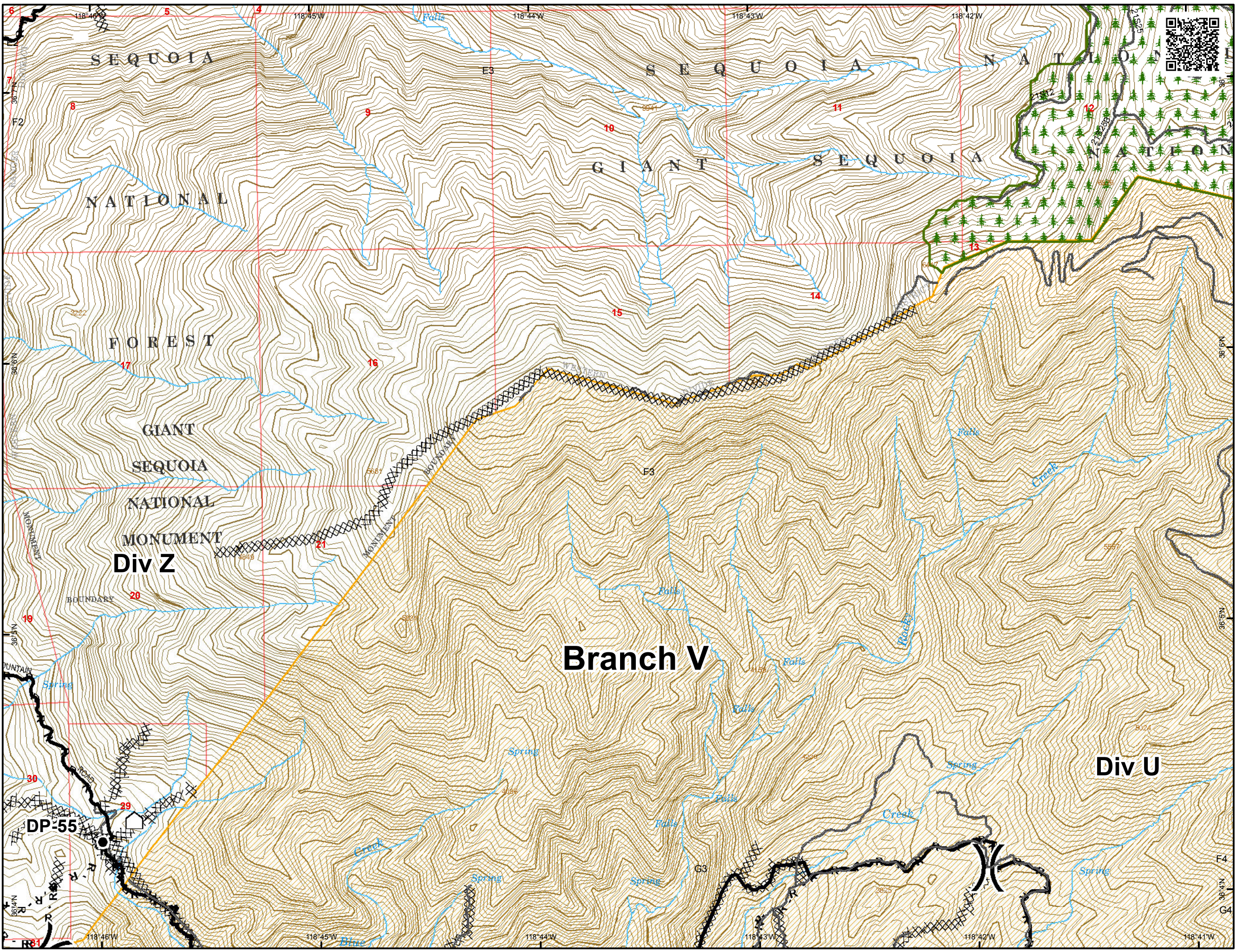
-  Drop Point
-  Home
-  Division Break
-  Completed Line
- R - R - Road as Completed Line
-  Completed Dozer Line
-  BIA Tule River



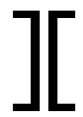



Miles






0 0.5


Current As Of:
9/17/2017 8:37:14 PM



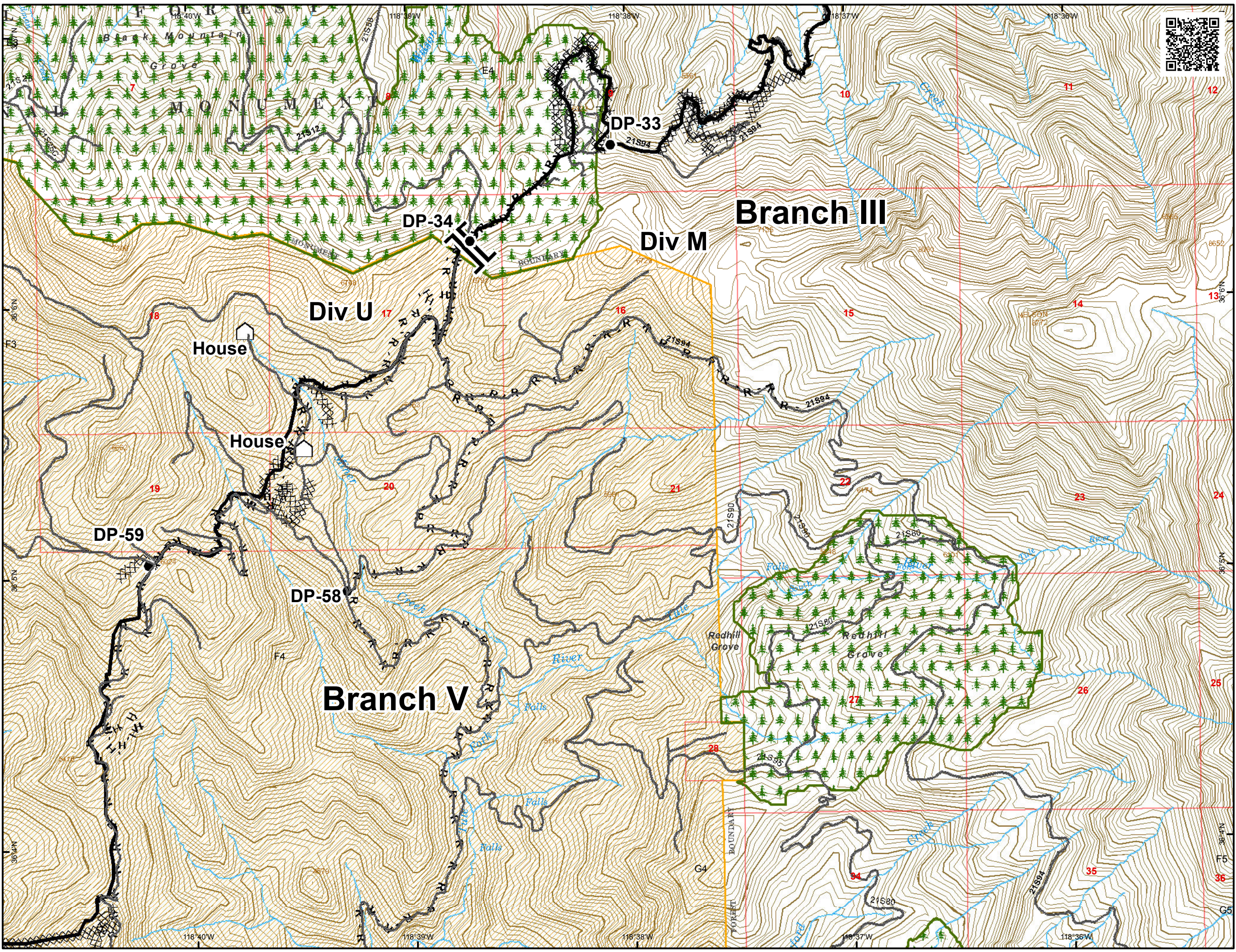
C2	C3	C4	C5
D2	D3	D4	D5
E2	E3	E4	E5
F2	F3	F4	F5
G2	G3	G4	G5

-  Drop Point
-  Home
-  Branch Break
-  Completed Line
- R - R - Road as Completed Line
-  Completed Dozer Line
- H - H - Hand Line
-  BIA Tule River











N

 Miles
 0 0.5

Current As Of:
 9/17/2017 8:37:14 PM

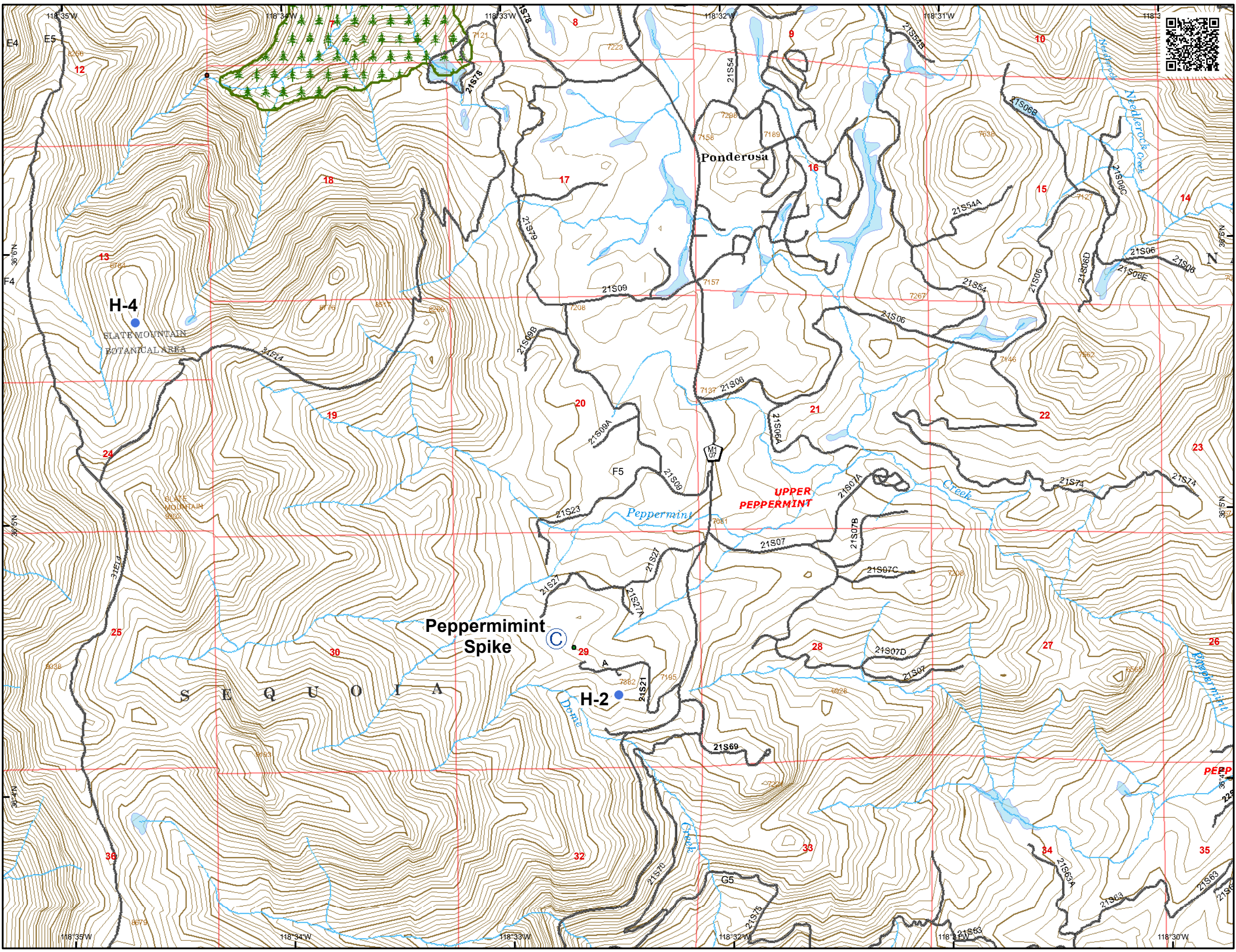


C2	C3	C4	C5
D2	D3	D4	D5
E2	E3	E4	E5
F2	F3	F4	F5
G2	G3	G4	G5

-  Camp
-  Helispot
-  Trail




N
 0 Miles 0.5
 Current As Of:
 9/17/2017 8:37:14 PM




C2	C3	C4	C5
D2	D3	D4	D5
E2	E3	E4	E5
F2	F3	F4	F5
G2	G3	G4	G5


- Drop Point
- ⊕ Water Source
- R - R- Road as Completed Line
- XXXXX Completed Dozer Line
- Planned Secondary Line
- ▨ BIA Tule River



N

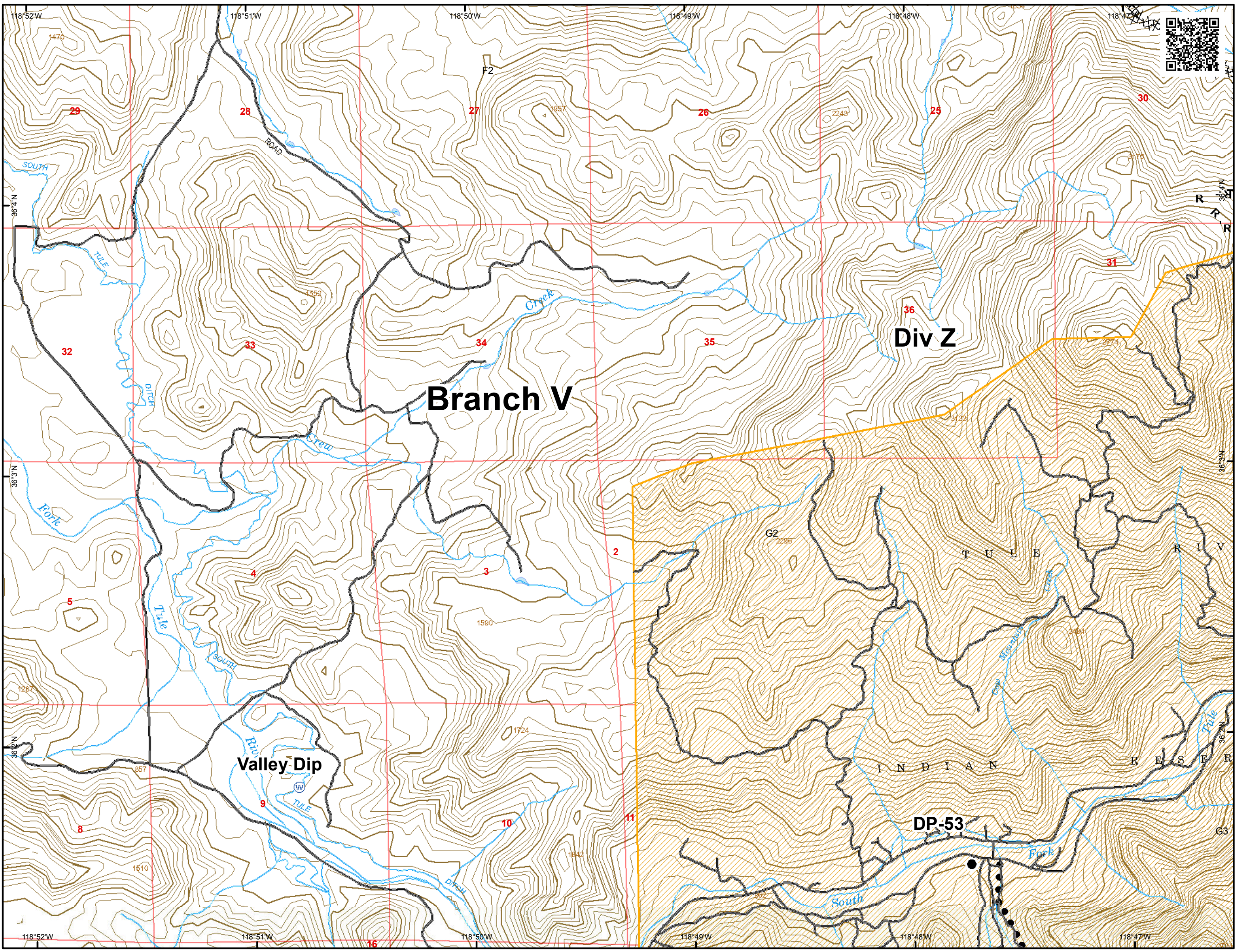


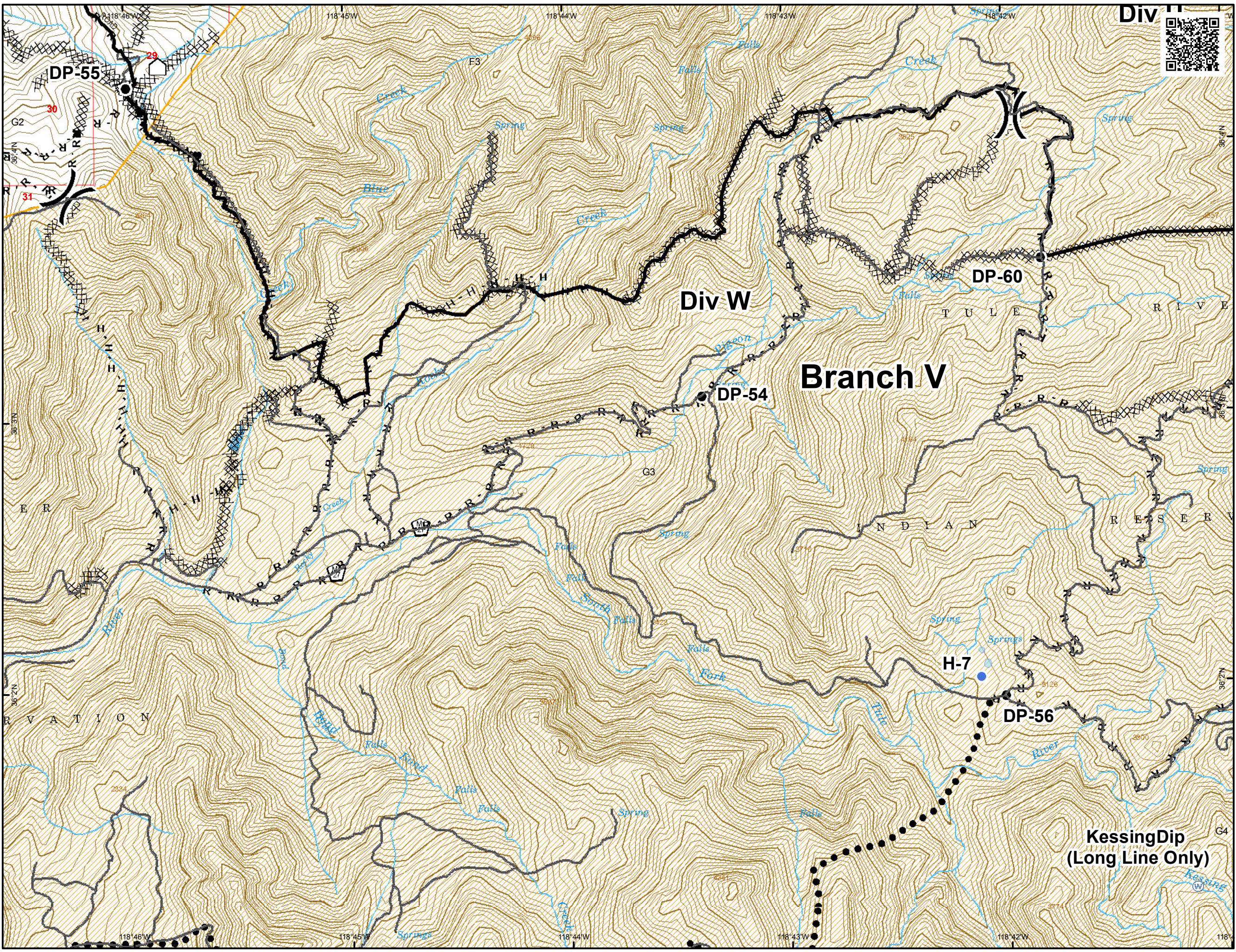
Miles



0 0.5

Current As Of:
9/17/2017 8:37:14 PM





C2	C3	C4	C5
D2	D3	D4	D5
E2	E3	E4	E5
F2	F3	F4	F5
G2	G3	G4	G5

- Drop Point
- Helispot
- Ⓜ Water Source
- Ⓜ Home
-) Division Break
- Completed Line
- R - R - Road as Completed Line
- XXXXX Completed Dozer Line
- H - H - Hand Line
- Planned Secondary Line
- ▨ BIA Tule River





N

Miles

0 ————— 0.5

Current As Of:
9/17/2017 8:37:14 PM

C2	C3	C4	C5
D2	D3	D4	D5
E2	E3	E4	E5
F2	F3	F4	F5
G2	G3	G4	G5

- Drop Point
-  Mobile Weather Unit
-  Completed Line
- R - R - Road as Completed Line
-  Completed Dozer Line
- - - Trail
-  BIA Tule River

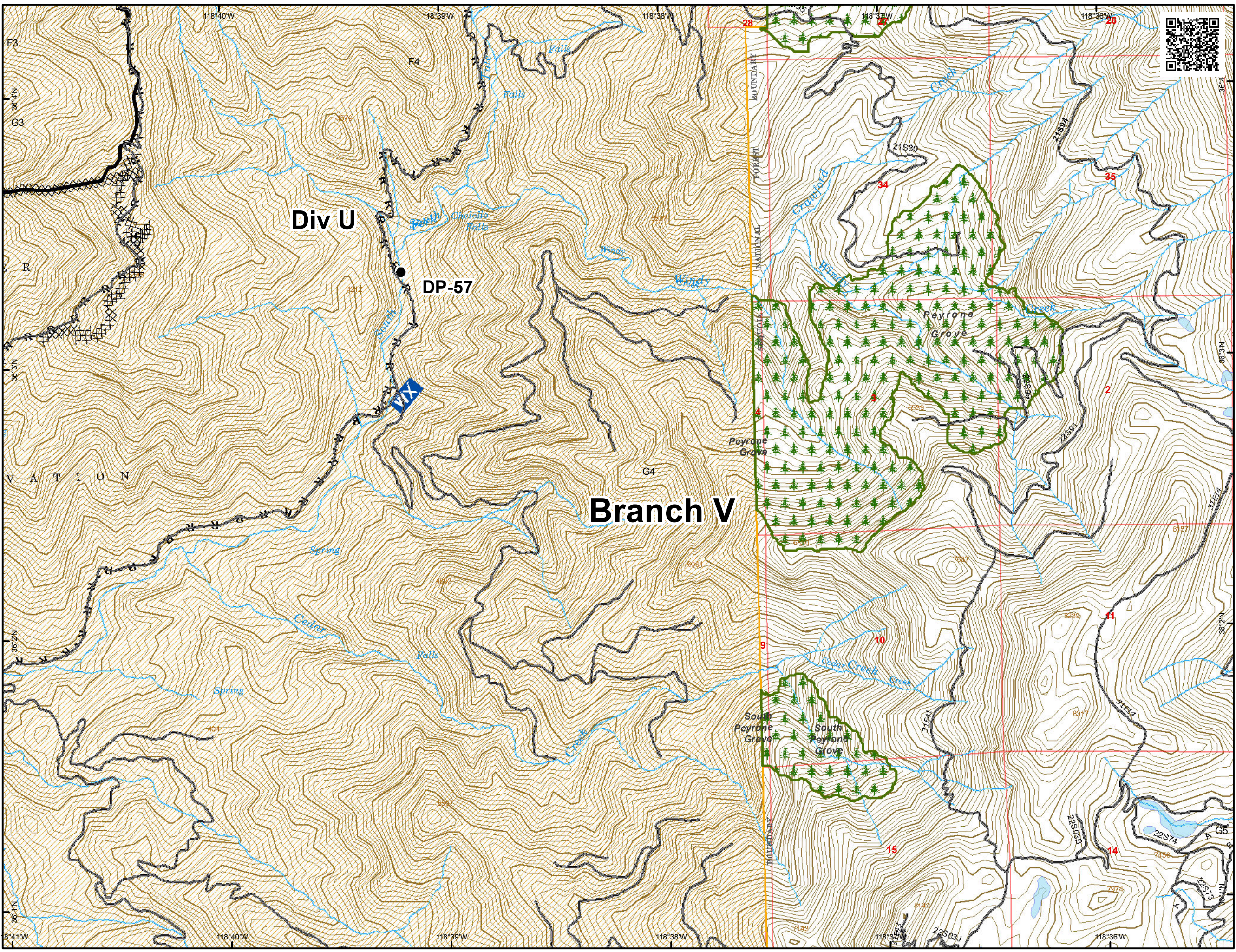


N

Miles


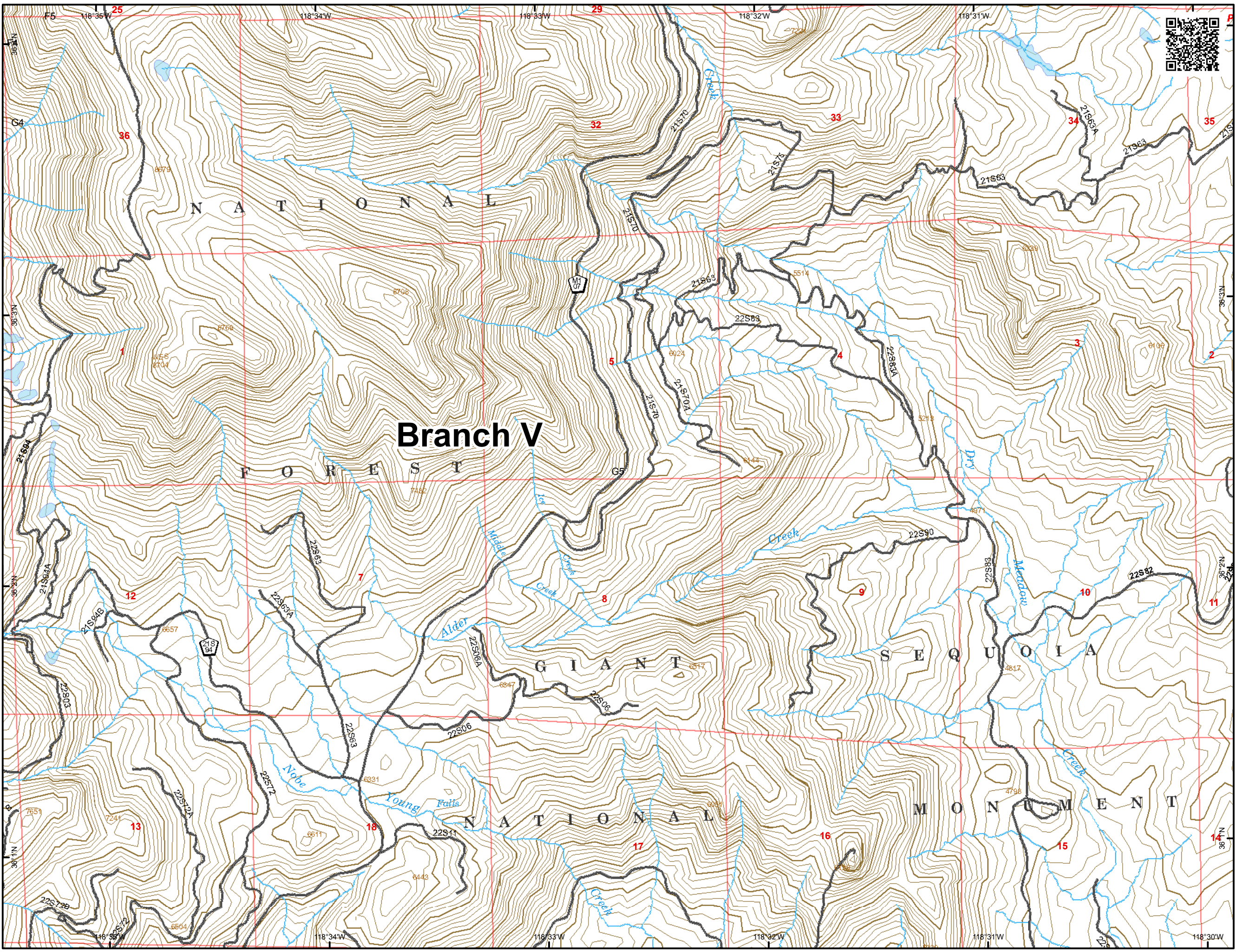
0 0.5

Current As Of:
9/17/2017 8:37:14 PM



C2	C3	C4	C5
D2	D3	D4	D5
E2	E3	E4	E5
F2	F3	F4	F5
G2	G3	G4	G5

--- Trail



Current As Of:
 9/17/2017 8:37:14 PM