

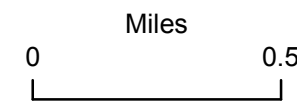
1	2	5
3	4	8
6	7	11
9	10	14
12	13	17

Legend

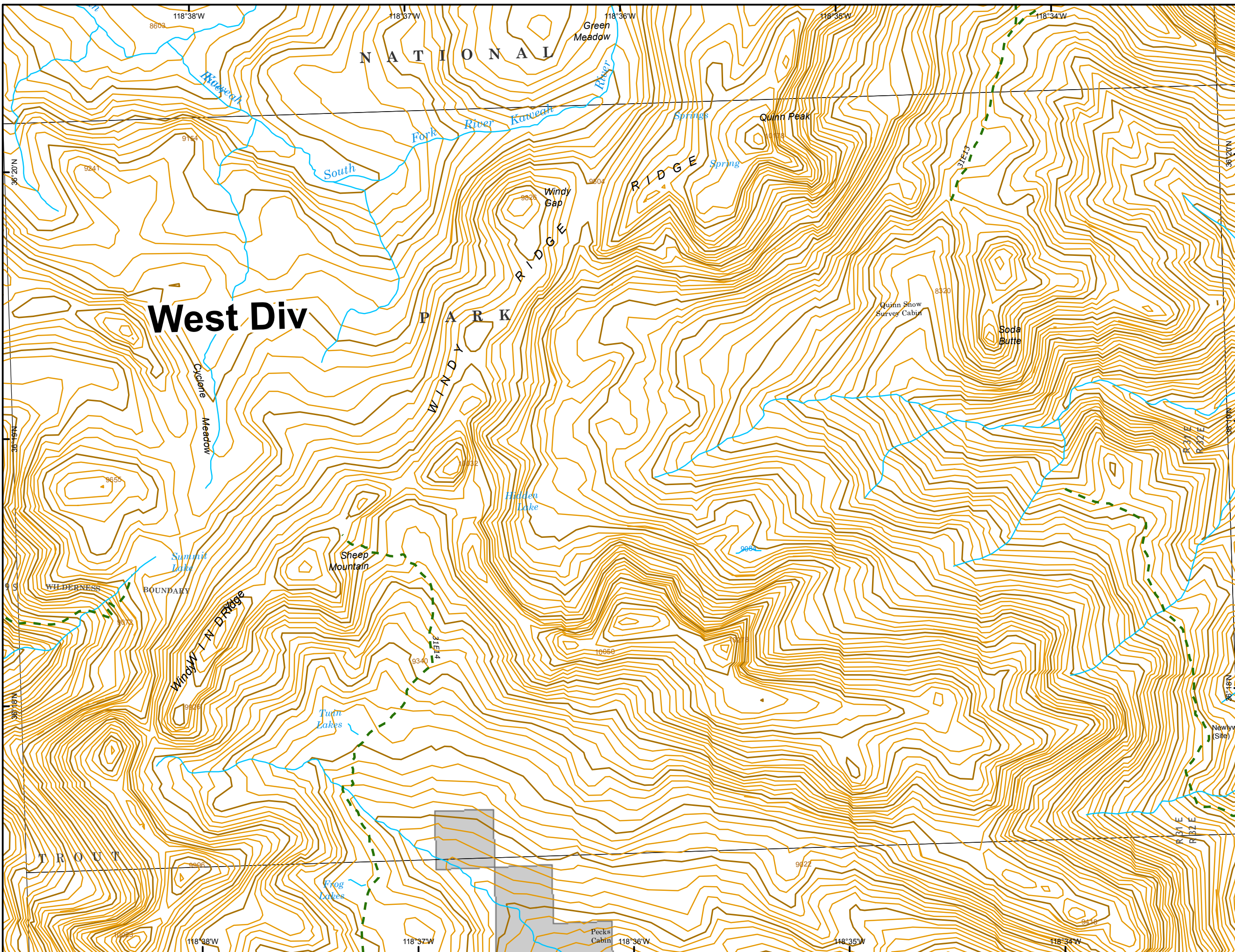
-  Trail
-  Non FS Land



NAD83



Current As Of: 9/30/2017  
4:13:28 PM



# West Div

# East Div

## IAP Map

Lion Incident

CA-SQF-002753  
September 30, 2017

Page 7

1	2	5
3	4	8
6	7	11
9	10	13
12	14	16
15	17	18

### Legend

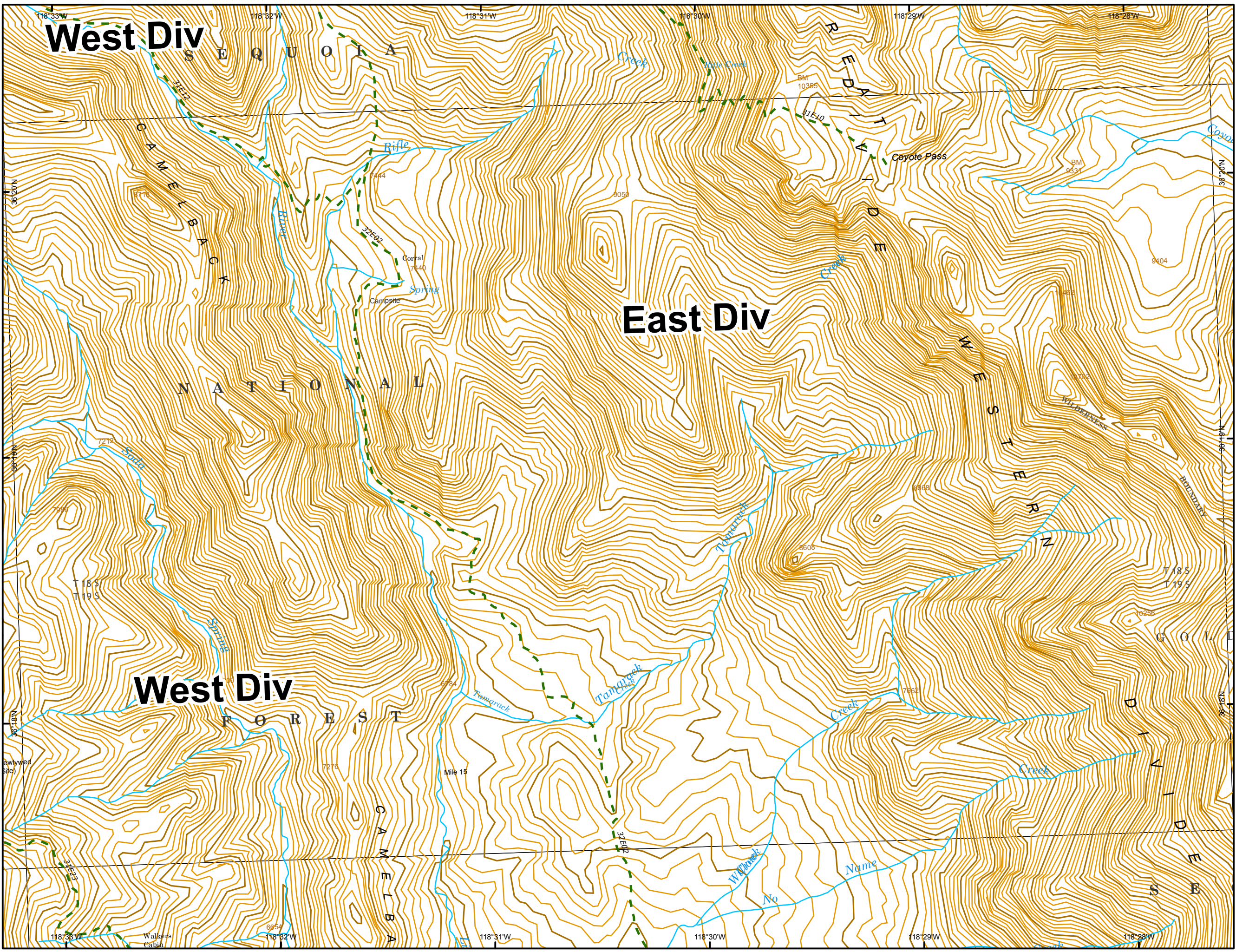
--- Trail



NAD83



Current As Of: 9/30/2017  
4:13:28 PM



**IAP Map**  
**Lion Incident**  
**CA-SQF-002753**  
**September 30, 2017**

Page 8

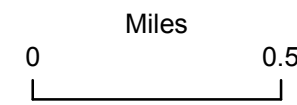
1	2	5
3	4	8
6	7	11
9	10	13
12	14	16
15	17	19

**Legend**

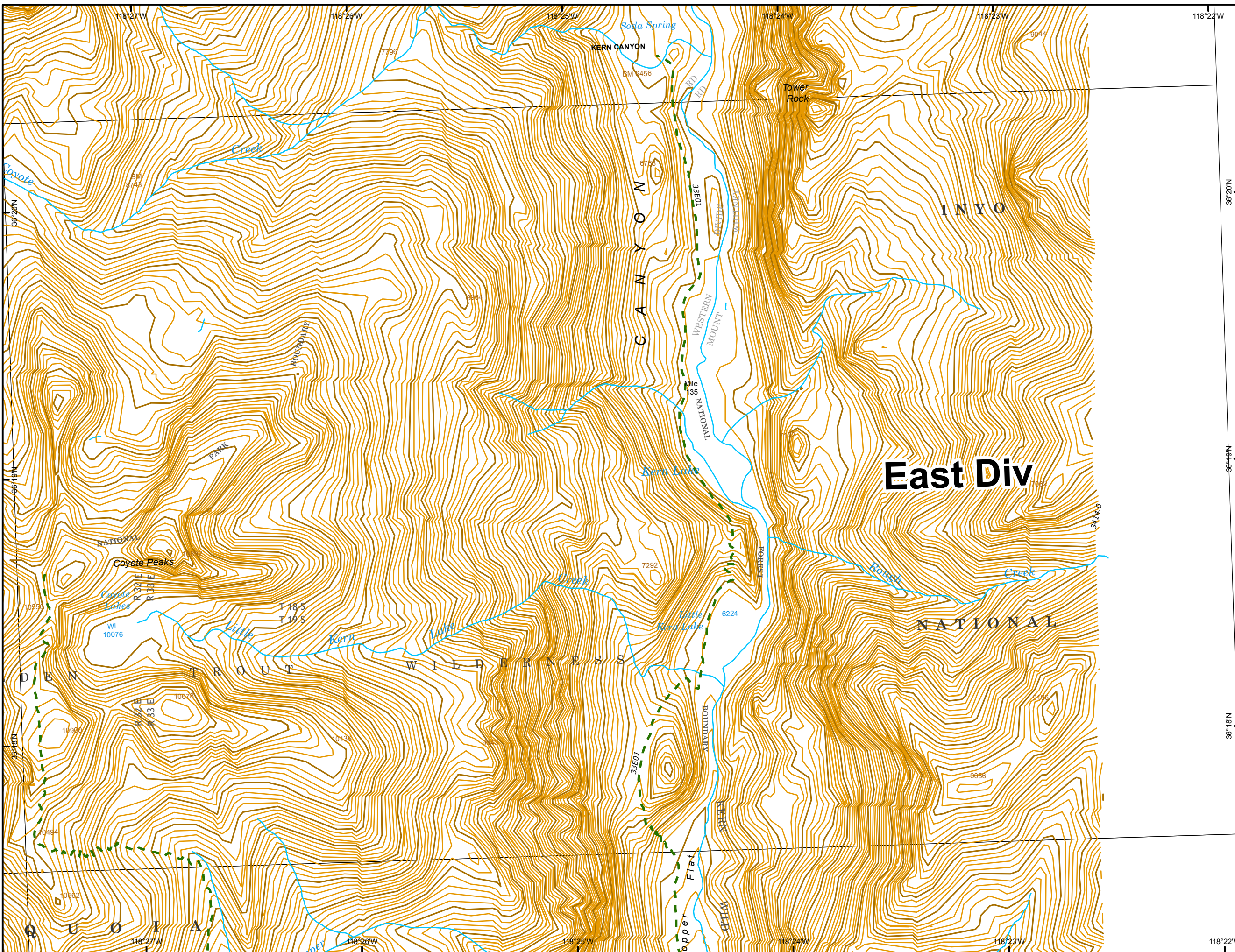
--- Trail



NAD83



Current As Of: 9/30/2017  
4:13:28 PM



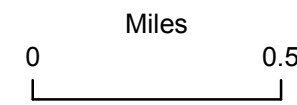
1	2	5
3	4	8
6	7	11
9	10	14
12	13	17

Legend

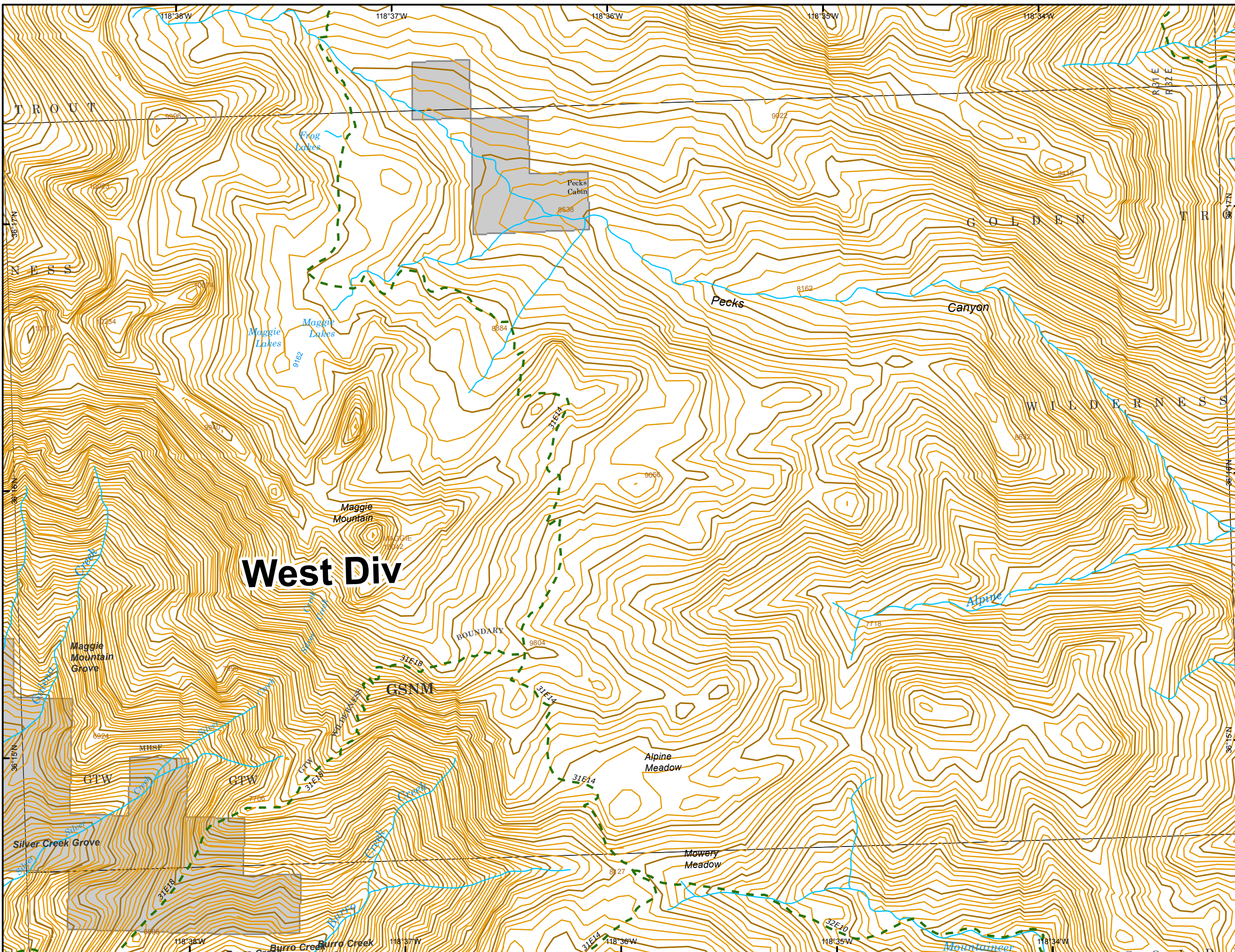
- Trail
- Non FS Land



NAD83








Current As Of: 9/30/2017  
4:13:28 PM



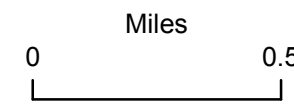
1	2	5
3	4	8
6	7	11
9	10	14
12	13	17
15	16	

**Legend**

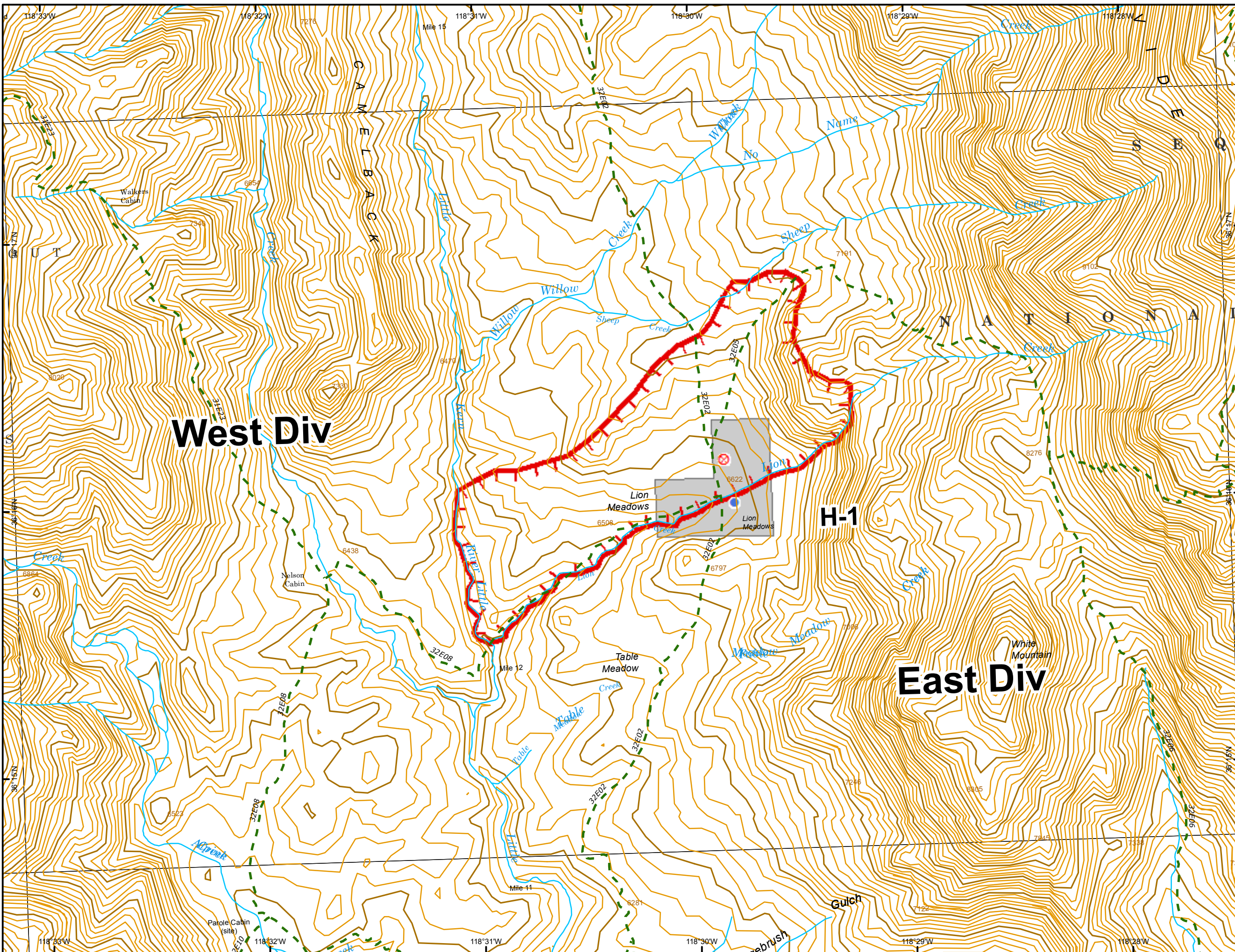
-  Fire Origin
-  Helispot
-  Uncontrolled Fire Edge
-  Trail
-  Non FS Land



NAD83



Current As Of: 9/30/2017  
 4:13:28 PM



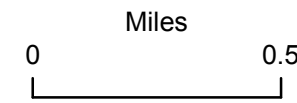
1	2	5
3	4	8
6	7	11
9	10	14
12	13	16
15	17	18

Legend

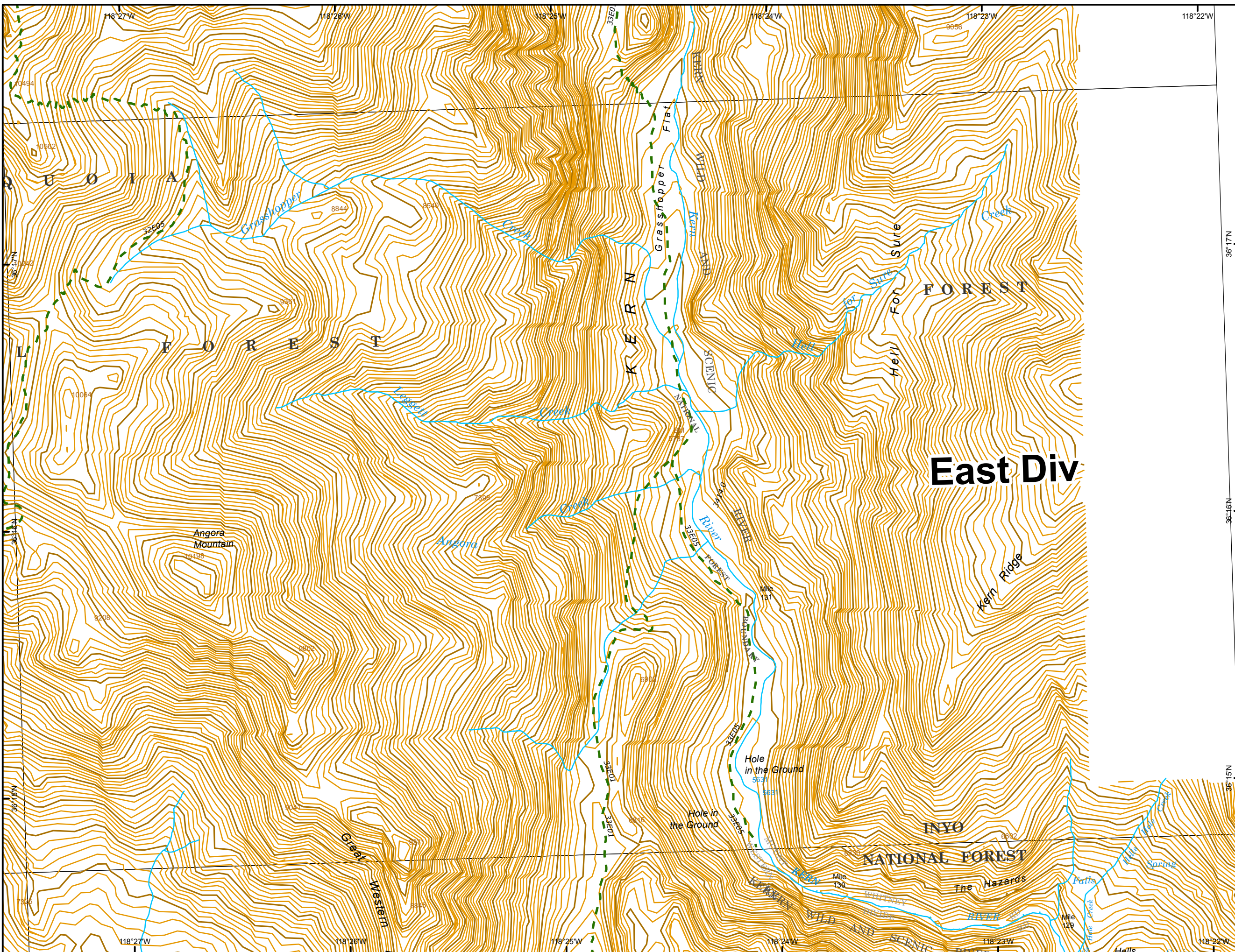
--- Trail



NAD83






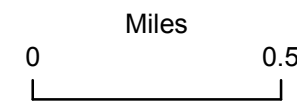
Current As Of: 9/30/2017  
4:13:28 PM



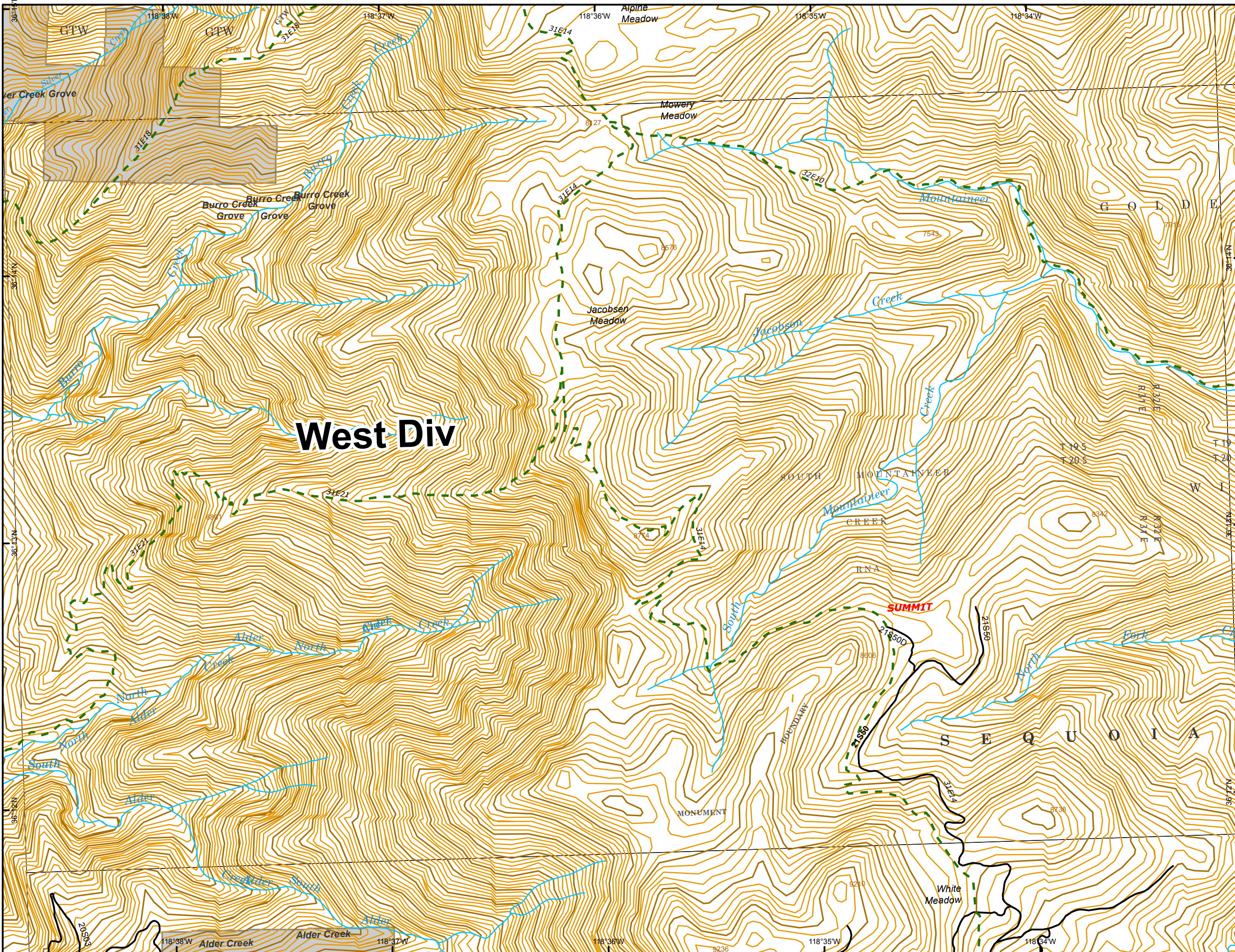
1	2	5
3	4	5
6	7	8
9	10	11
12	13	14
15	16	17

**Legend**

-  Road
-  Trail
-  Non FS Land



Current As Of: 9/30/2017  
 4:13:28 PM



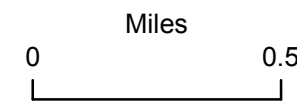
1	2	5
3	4	8
6	7	11
9	10	13
12	13	14
15	16	17

**Legend**

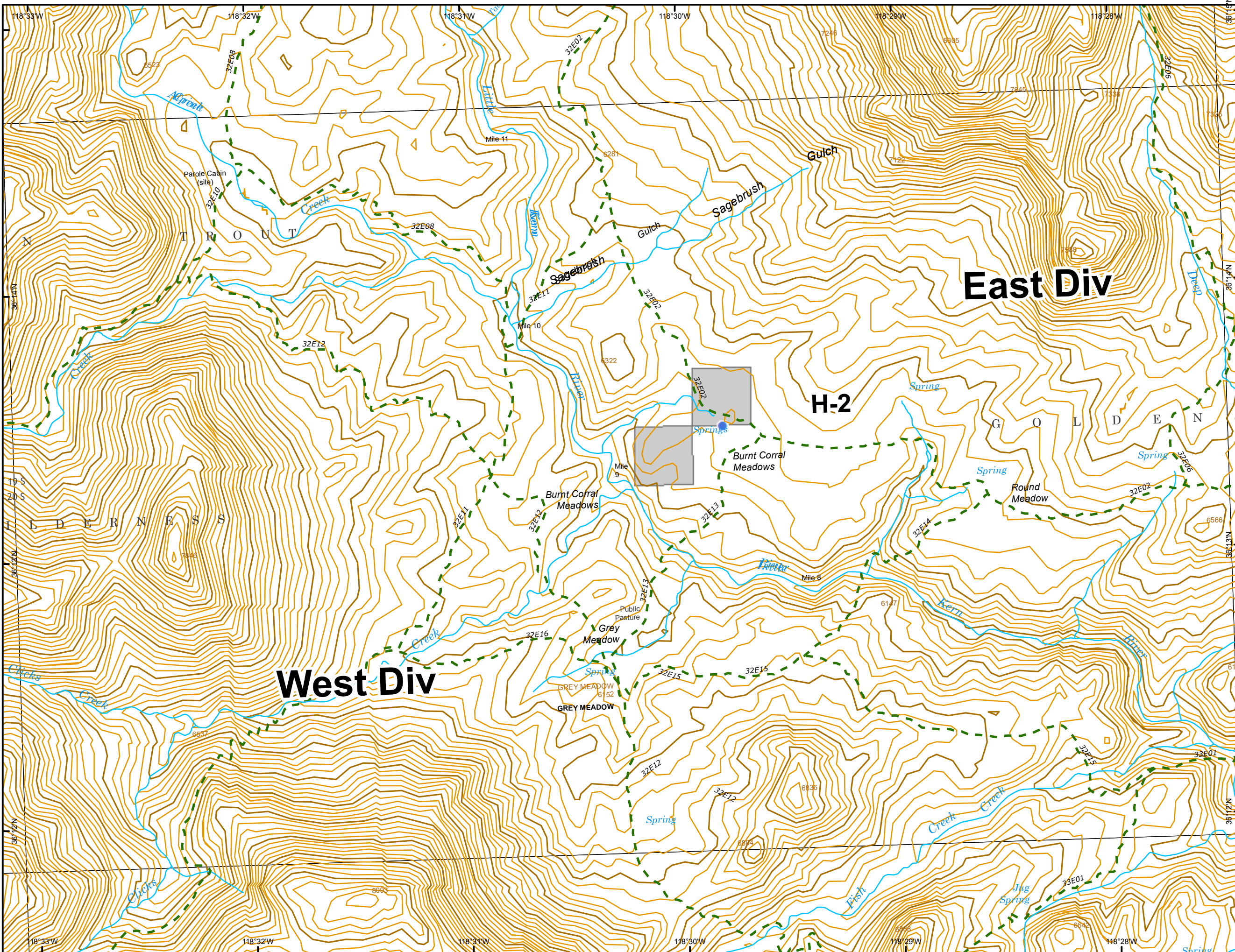
- Helispot
- - - Trail
- Non FS Land



NAD83



Current As Of: 9/30/2017  
 4:13:28 PM






1	2	5
3	4	8
6	7	11
9	10	14
12	13	17
15	16	17

**Legend**

-  Trail
-  Non FS Land



Current As Of: 9/30/2017  
 4:13:28 PM

