

IAP Map

Lion Incident




CA-SQF-002753

October 3, 2017

Page 6

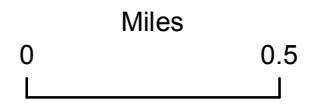
1	2	5
3	4	8
6	7	11
9	13	14
12	16	17

Legend

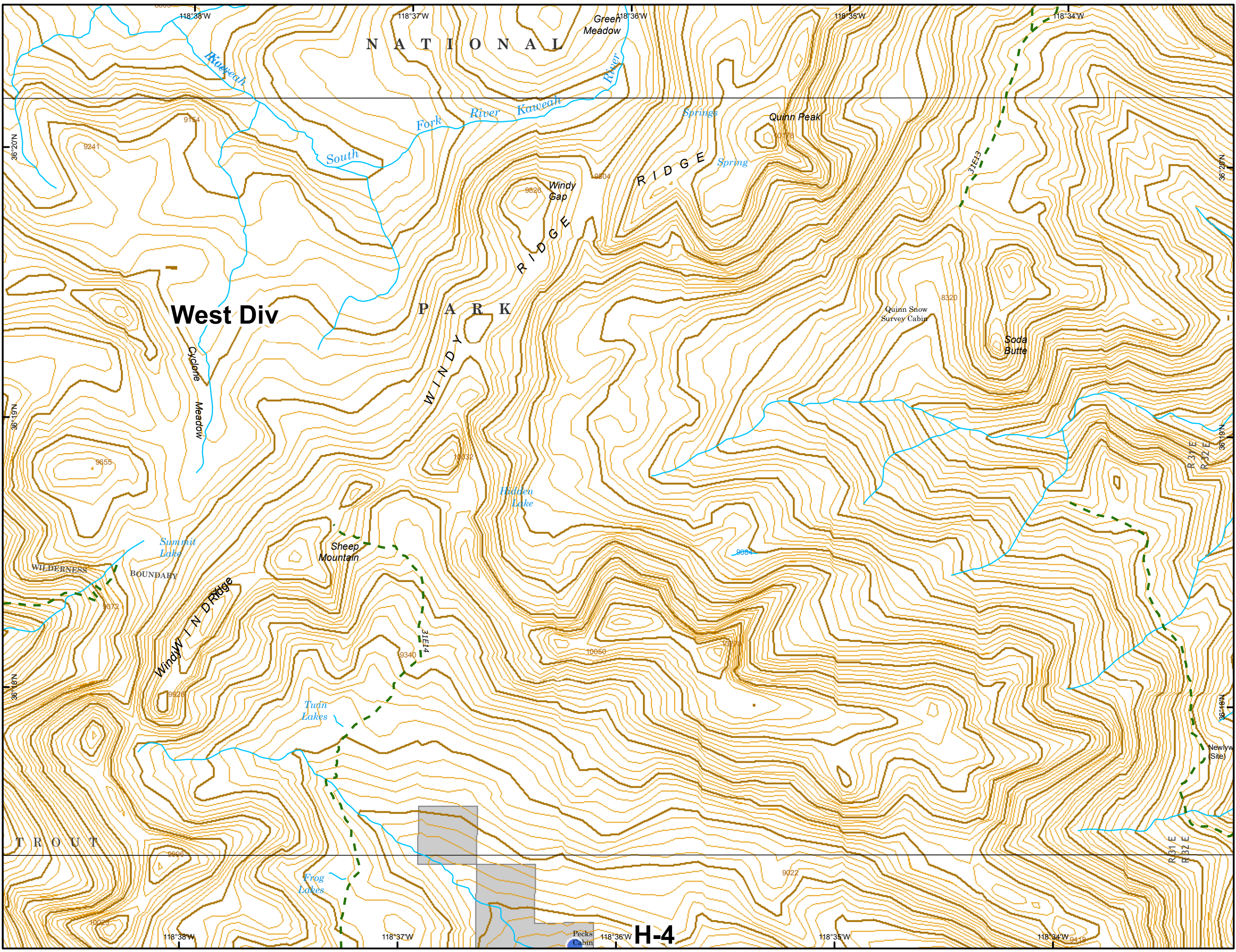
-  Trail
-  Helispot
-  Non FS Land



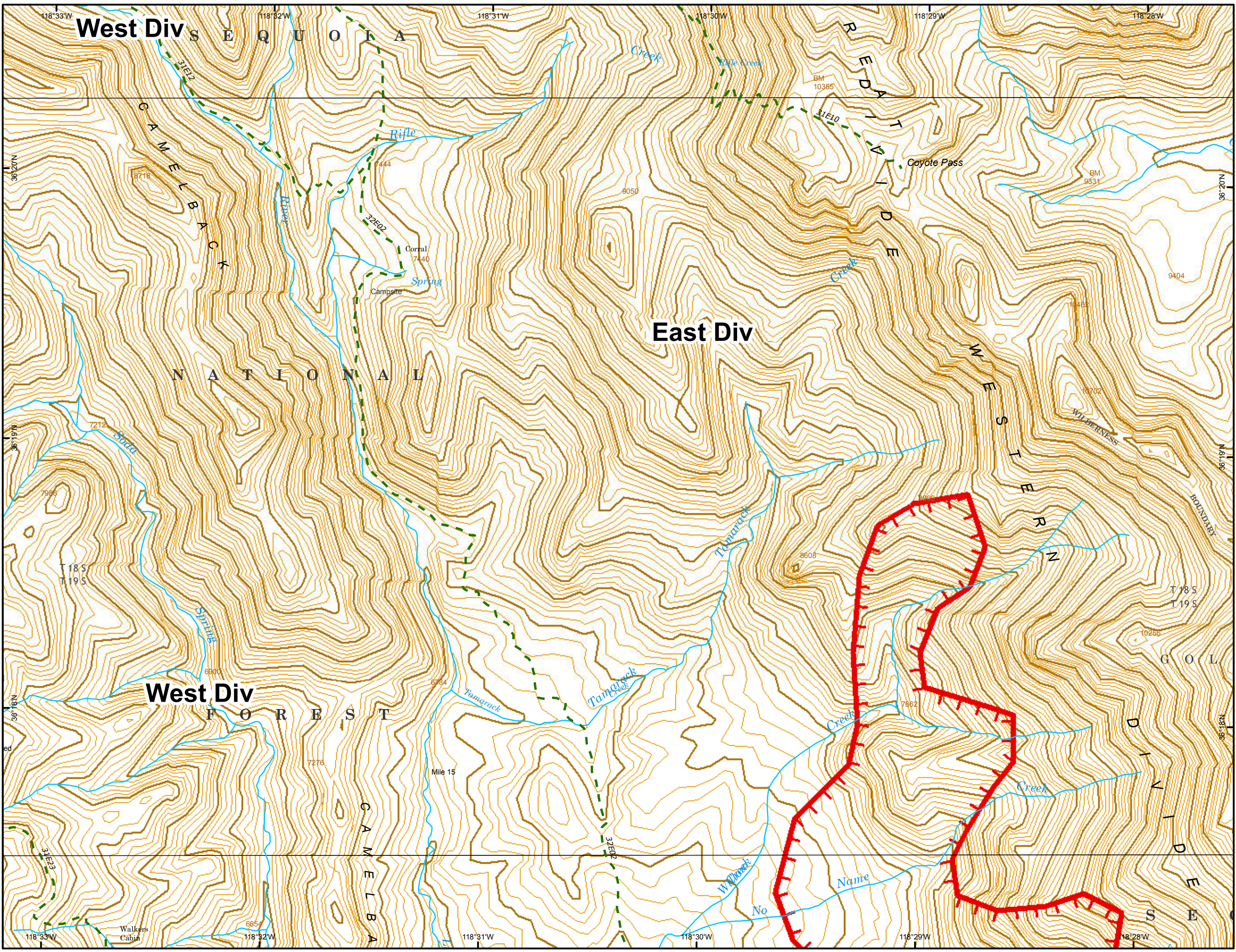
NAD83



Current As Of: 10/2/2017
6:09:54 PM



H-4



IAP Map

Lion Incident

CA-SQF-002753

October 3, 2017

Page 7

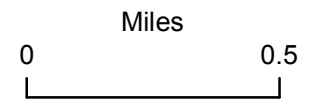
1	2	3
3	4	5
6	7	8
9	10	11
12	13	14
15	16	17

Legend

- Trail
- Uncontrolled Fire Edge



NAD83



Current As Of: 10/2/2017
6:09:54 PM

IAP Map

Lion Incident

CA-SQF-002753

October 3, 2017

Page 8

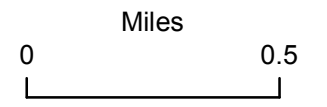
1	2	5
3	4	8
6	7	11
9	10	13
12	14	16
15	17	18

Legend

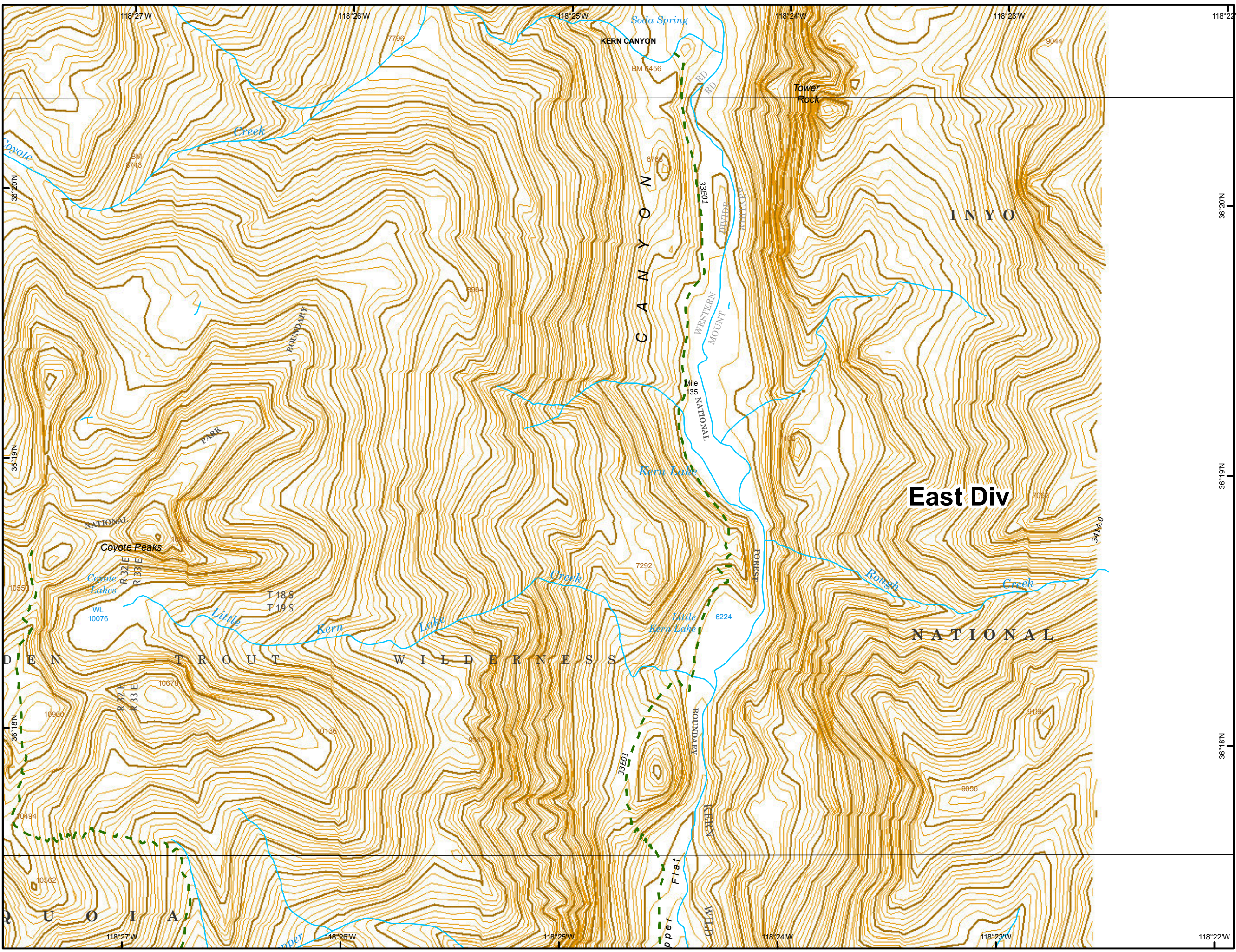
--- Trail



NAD83



Current As Of: 10/2/2017
6:09:54 PM



IAP Map

Lion Incident

CA-SQF-002753

October 3, 2017

Page 9

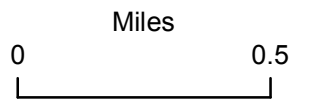
1	2	5
3	4	8
6	7	11
9	10	14
12	13	16
15	17	

Legend

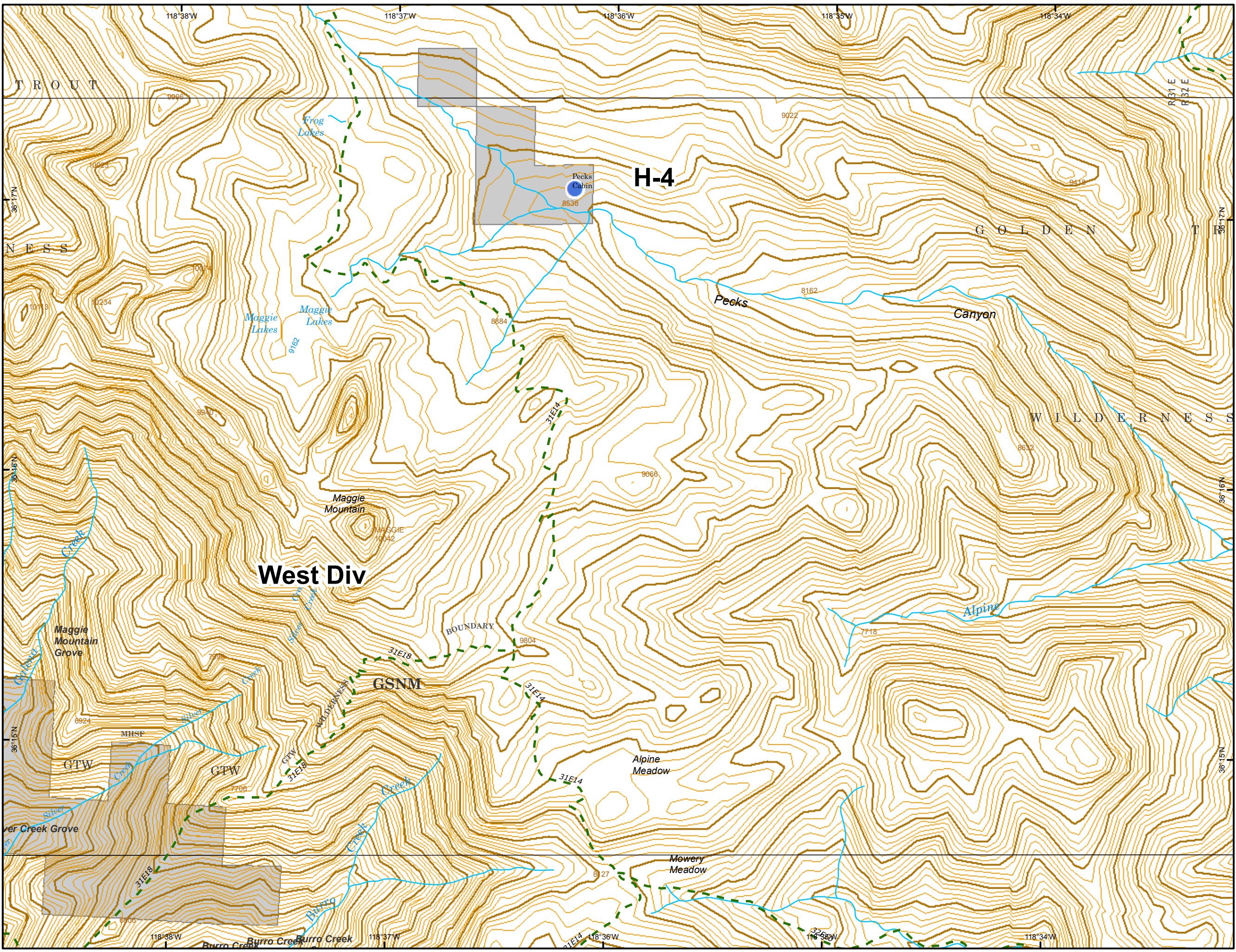
-  Trail
-  Helispot
-  Non FS Land



NAD83



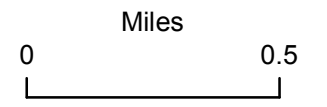
Current As Of: 10/2/2017
6:09:54 PM



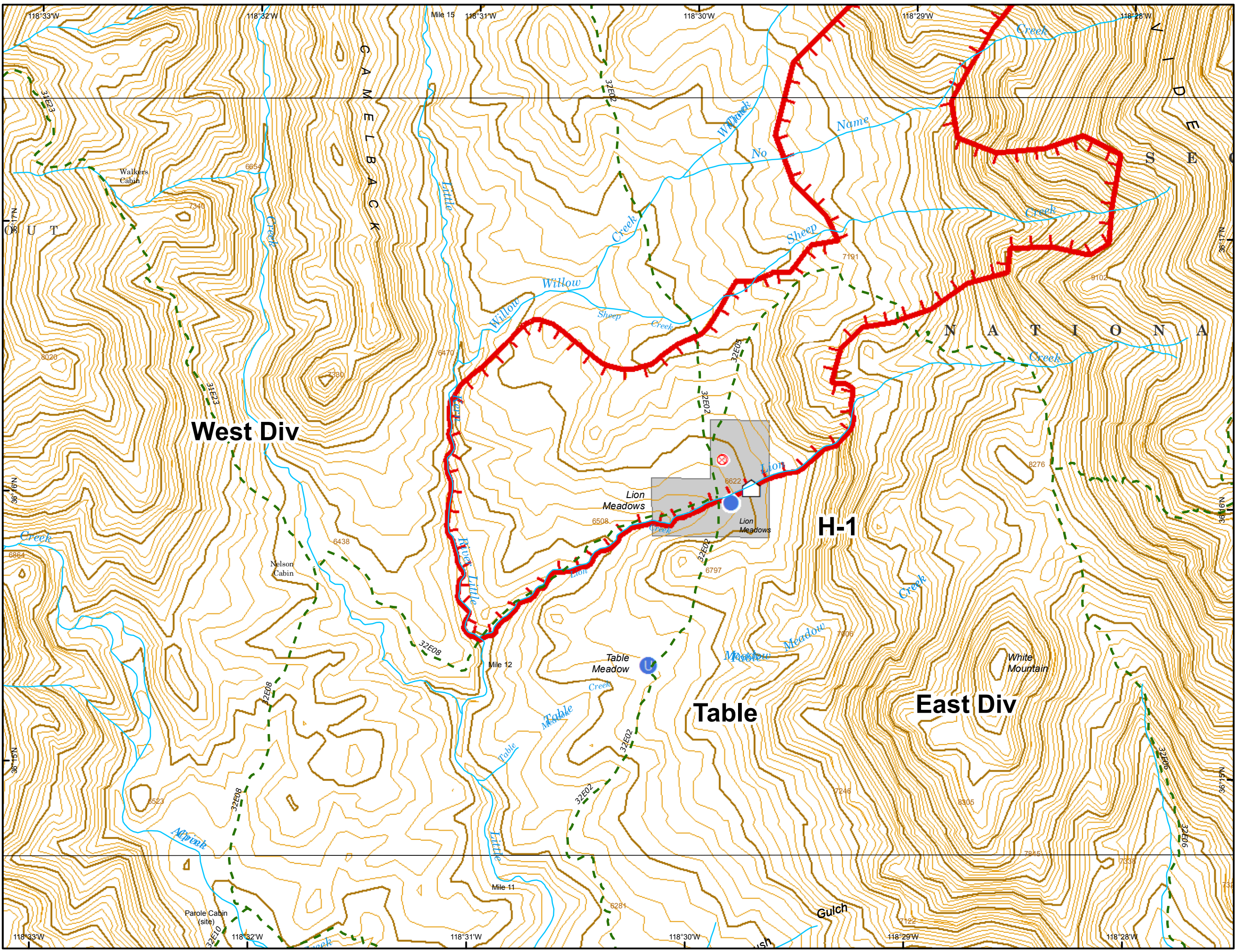
1	2	5
3	4	8
6	7	11
9	10	14
12	13	17
15	16	17

Legend

- Trail
- Fire Origin
- Helispot
- Other
- Unimproved Landing Area
- Uncontrolled Fire Edge
- Non FS Land



Current As Of: 10/2/2017
 6:09:54 PM



IAP Map

Lion Incident

CA-SQF-002753

October 3, 2017

Page 11

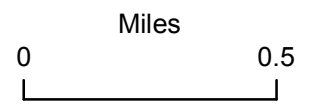
1	2	5
3	4	8
6	7	11
9	13	14
12	16	17

Legend

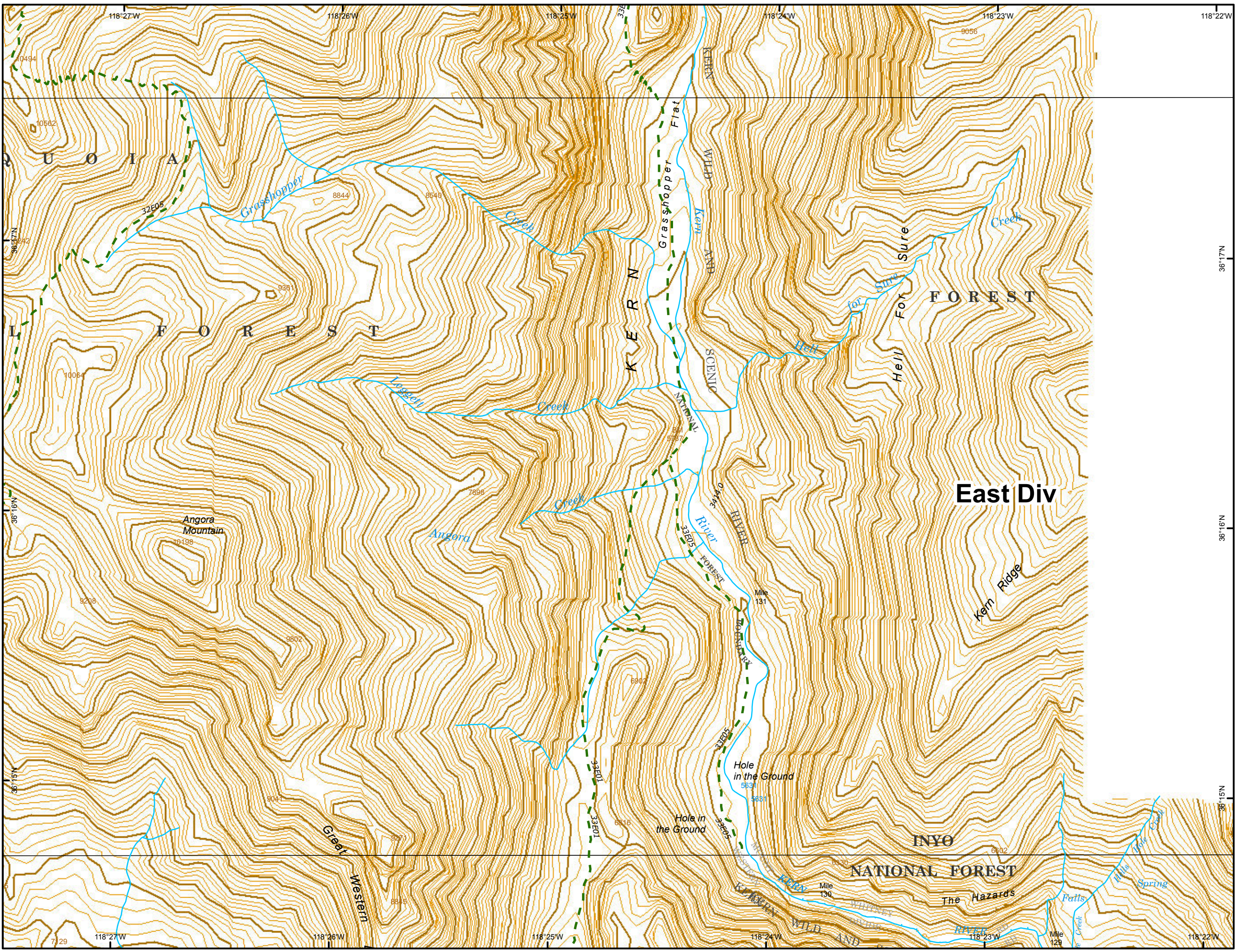
--- Trail



NAD83



Current As Of: 10/2/2017
6:09:54 PM



IAP Map

Lion Incident





CA-SQF-002753

October 3, 2017

Page 12

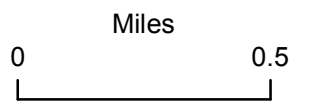
1	2	5
3	4	8
6	7	11
9	12	14
15	16	17

Legend

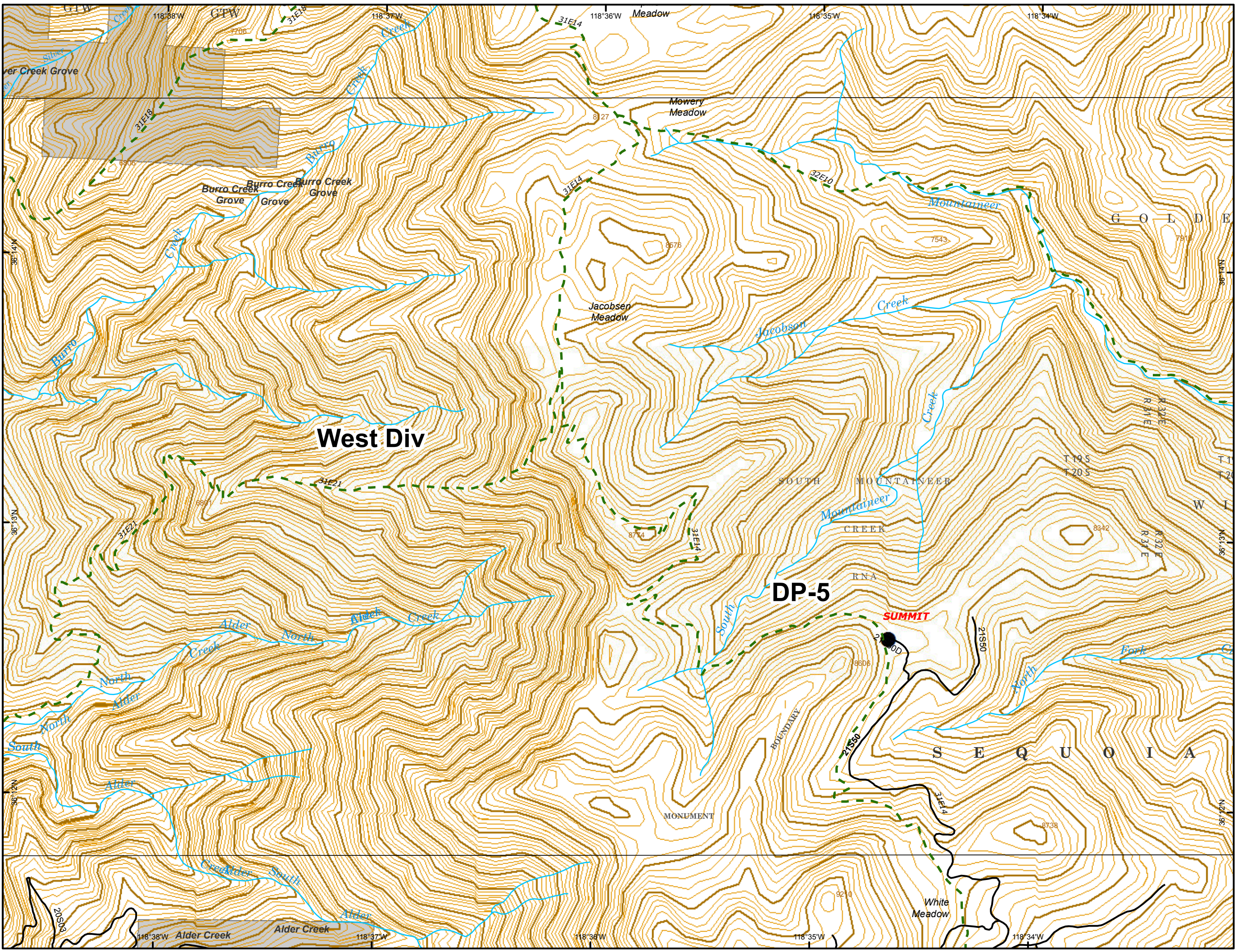
-  Trail
-  Road
-  Drop Point
-  Non FS Land



NAD83



Current As Of: 10/2/2017
6:09:54 PM



IAP Map

Lion Incident

CA-SQF-002753

October 3, 2017

Page 13

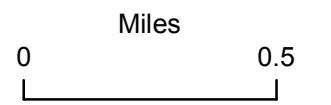
1	2	5
3	4	8
6	7	11
9	10	13
12	13	14
15	16	17

Legend

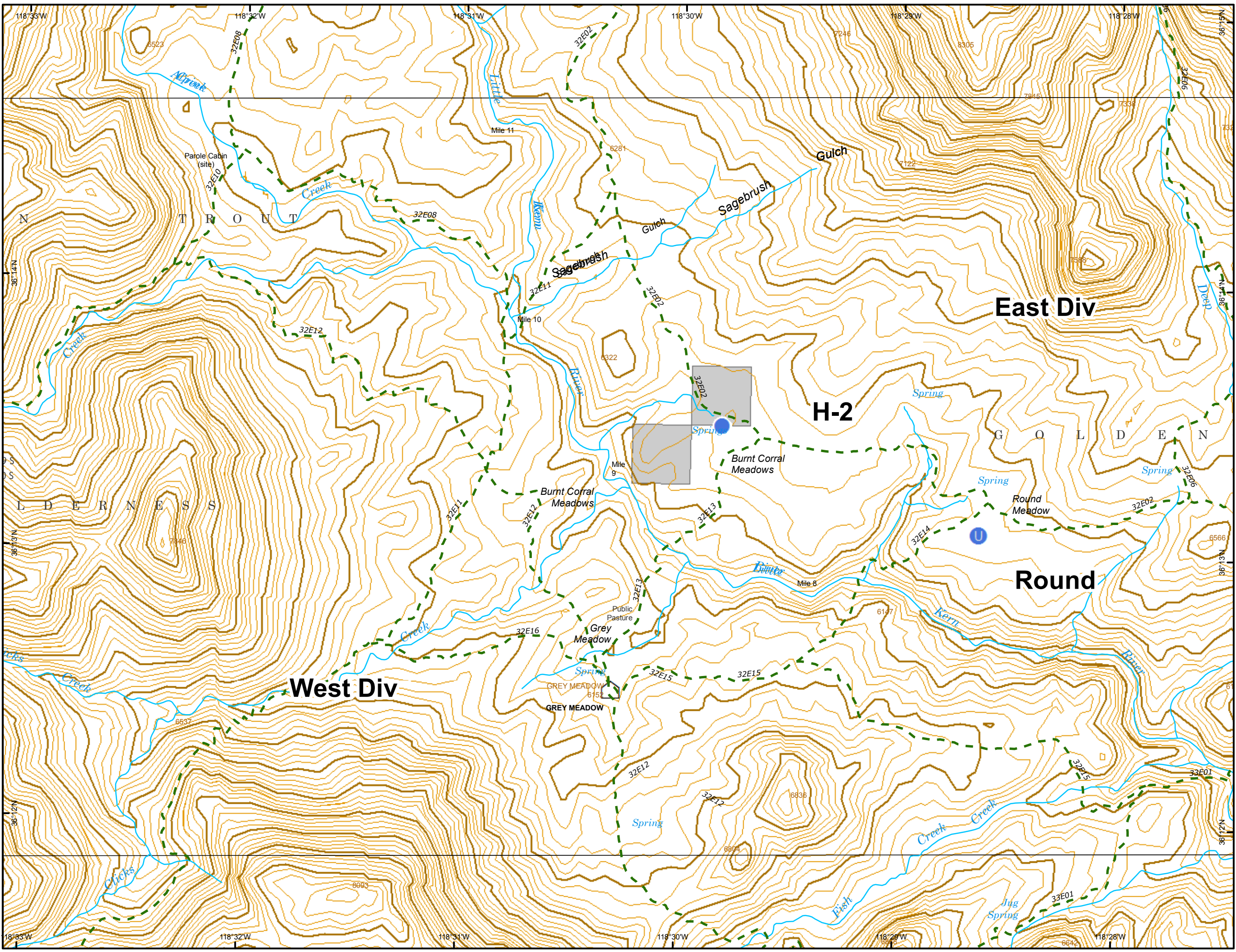
- Trail
- Helispot
- Other
- Unimproved Landing Area
- Non FS Land



NAD83








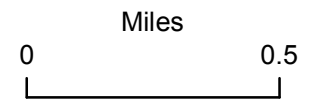
Current As Of: 10/2/2017
6:09:54 PM



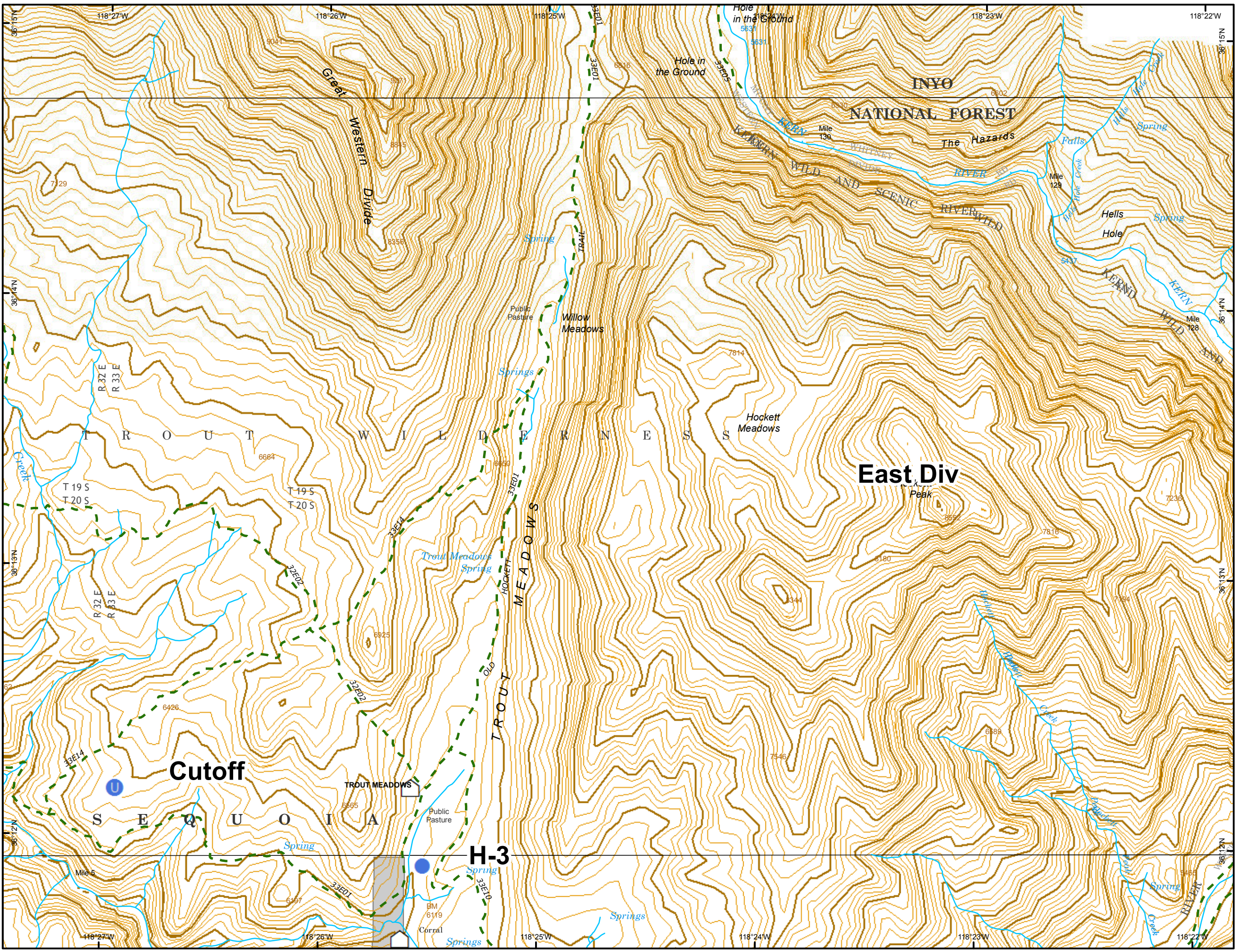
1	2	5
3	4	8
6	7	11
9	10	13
12	13	14
15	16	17

Legend

-  Trail
-  Helispot
-  Other
-  Unimproved Landing Area
-  Non FS Land



Current As Of: 10/2/2017
 6:09:54 PM



IAP Map

Lion Incident





CA-SQF-002753

October 3, 2017

Page 15

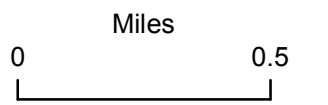
1	2	5
3	4	8
6	7	11
9	10	14
12	13	16
15	17	

Legend

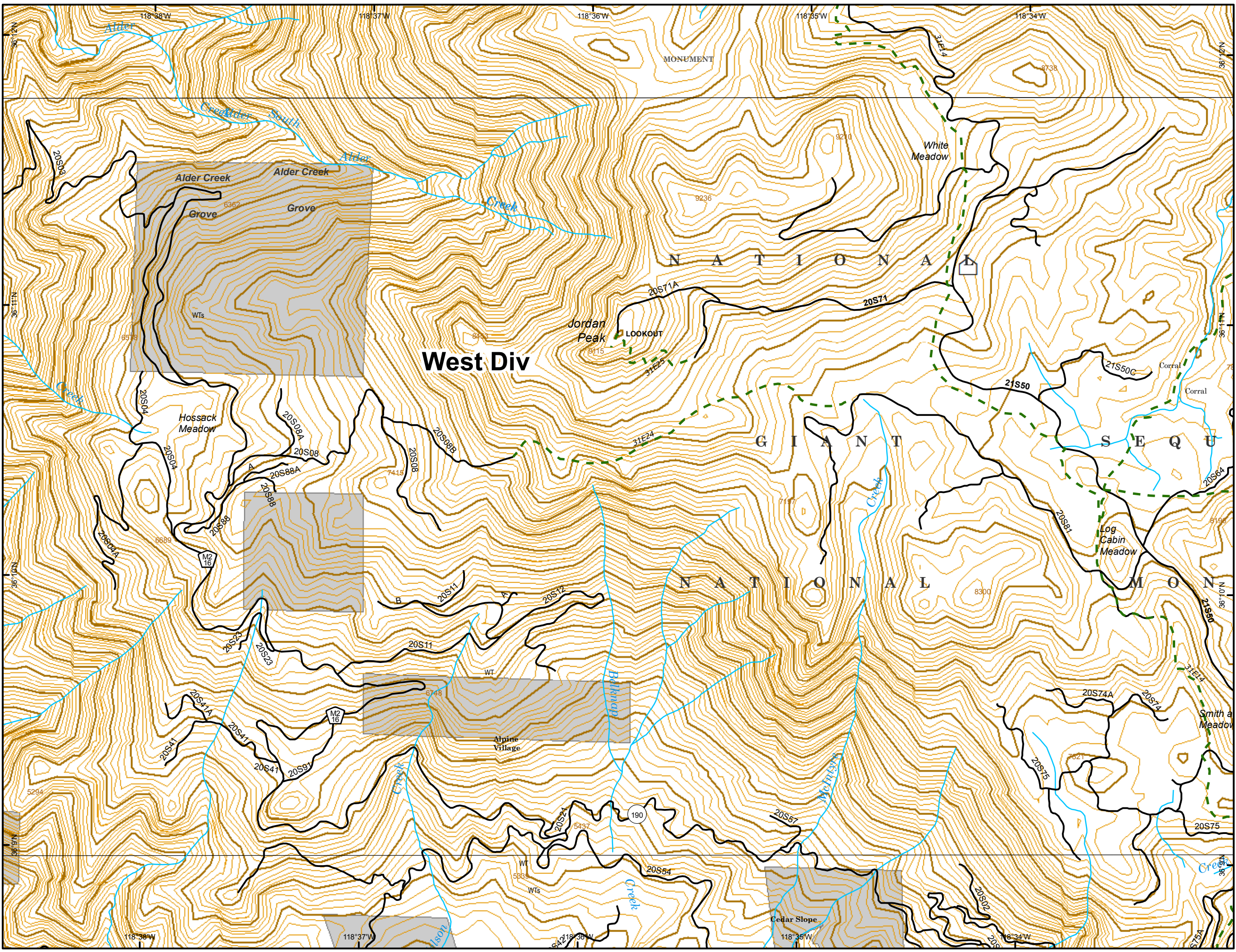
-  Trail
-  Road
-  Other
-  Non FS Land



NAD83



Current As Of: 10/2/2017
6:09:54 PM



IAP Map

Lion Incident



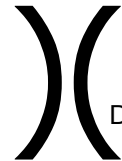
CA-SQF-002753

October 3, 2017

Page 16

1	2	5
3	4	8
6	7	11
9	10	13
12	13	14
15	16	17

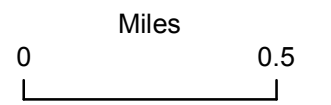
Legend

-  Trail
-  Road
-  Division Break

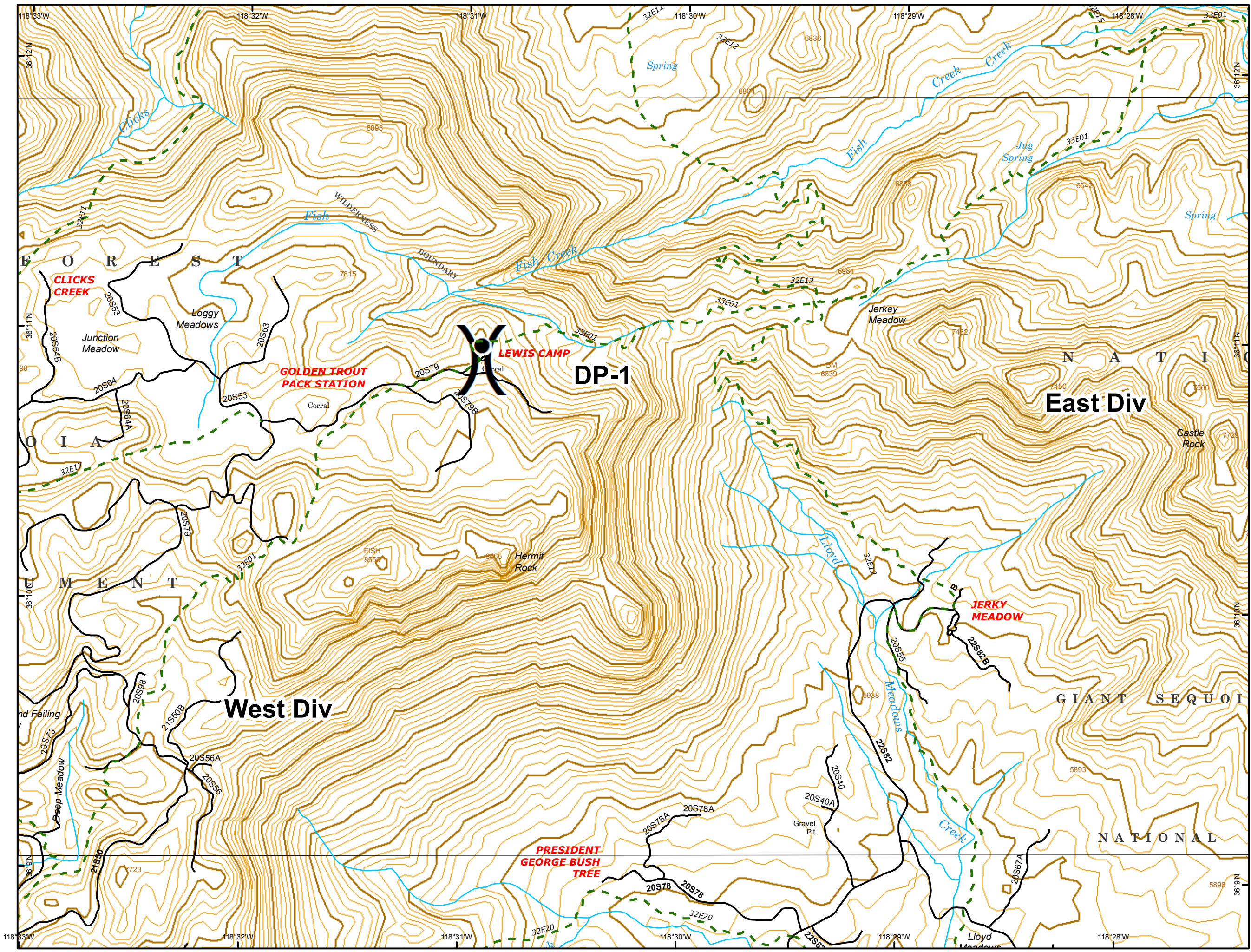
 Drop Point

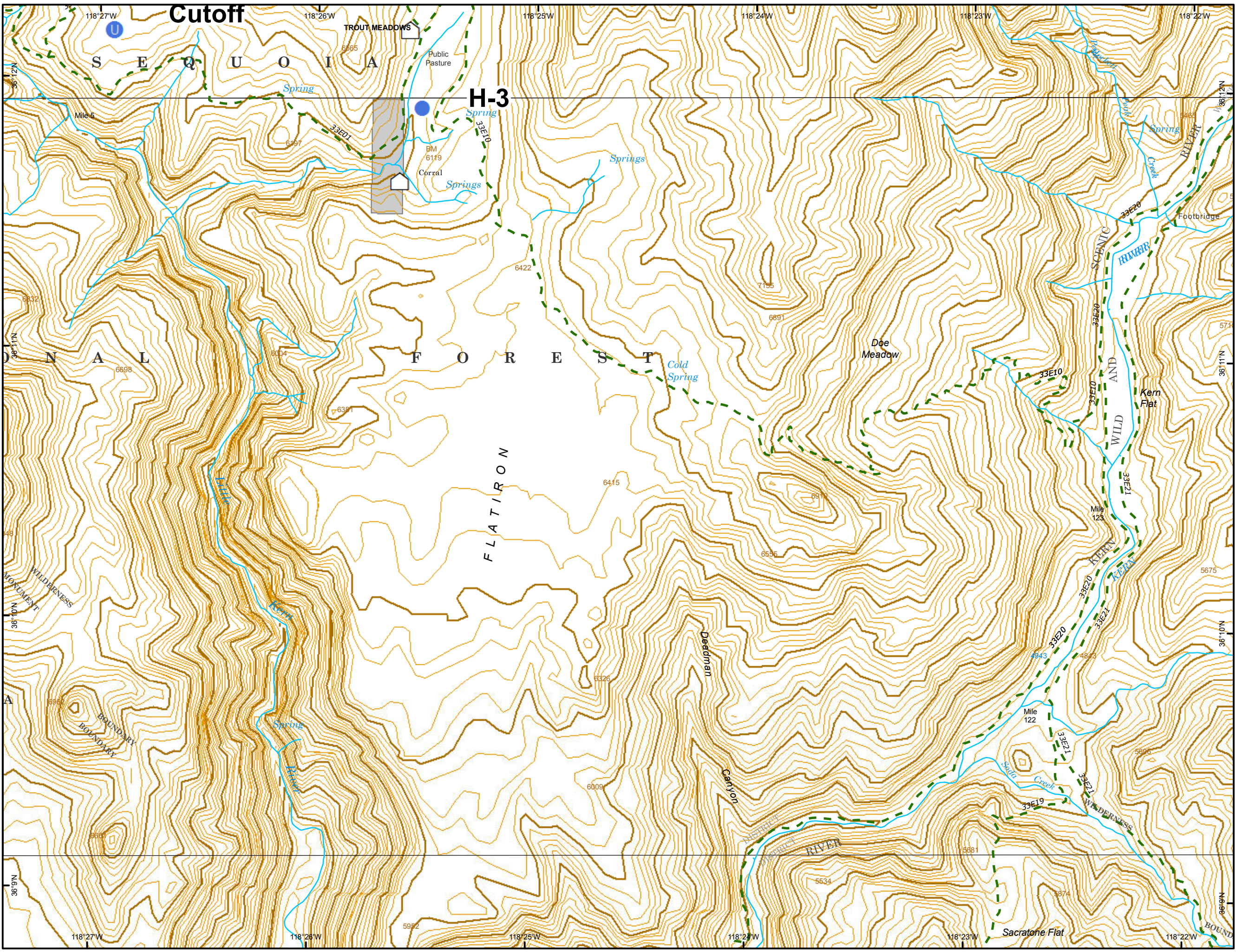


NAD83



Current As Of: 10/2/2017
6:09:54 PM





1	2	5
3	4	8
6	7	11
9	10	13
12	13	14
15	16	17

Legend

- Trail
- Helispot
- Other
- Unimproved Landing Area
- Non FS Land

