

IAP Map

Lion Incident

CA-SQF-002753

October 4, 2017

Page 6

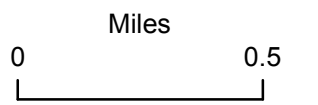
1	2	3
3	4	5
6	7	8
9	10	11
12	13	14
15	16	17

Legend

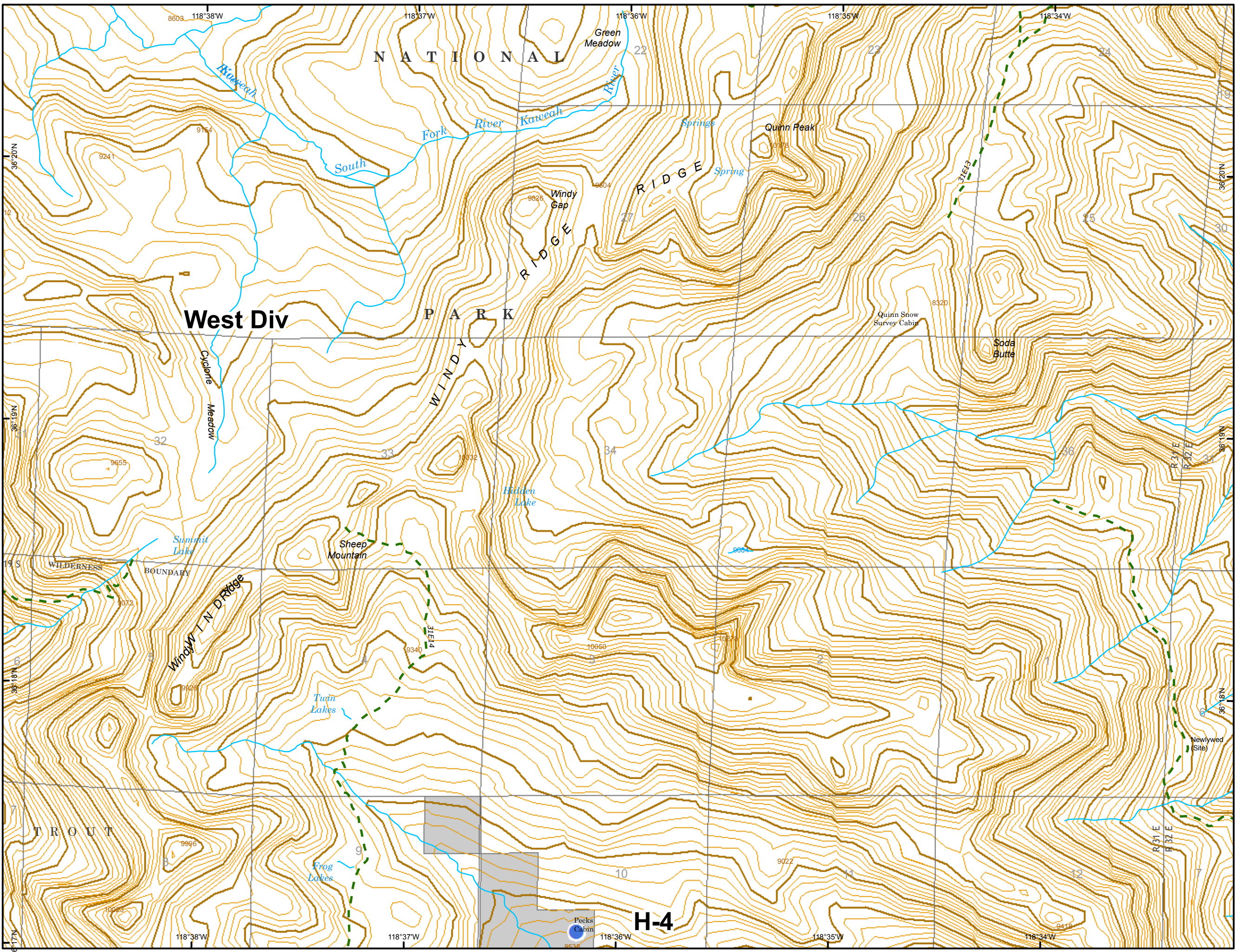
-  Trail
-  Helispot
-  Non FS Land



NAD83



Current As Of: 10/3/2017
4:00:53 PM



H-4

IAP Map

Lion Incident


CA-SQF-002753

October 4, 2017

Page 7

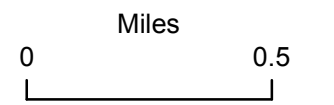
1	2	5
3	4	8
6	7	11
9	10	14
12	13	17
15	16	17

Legend

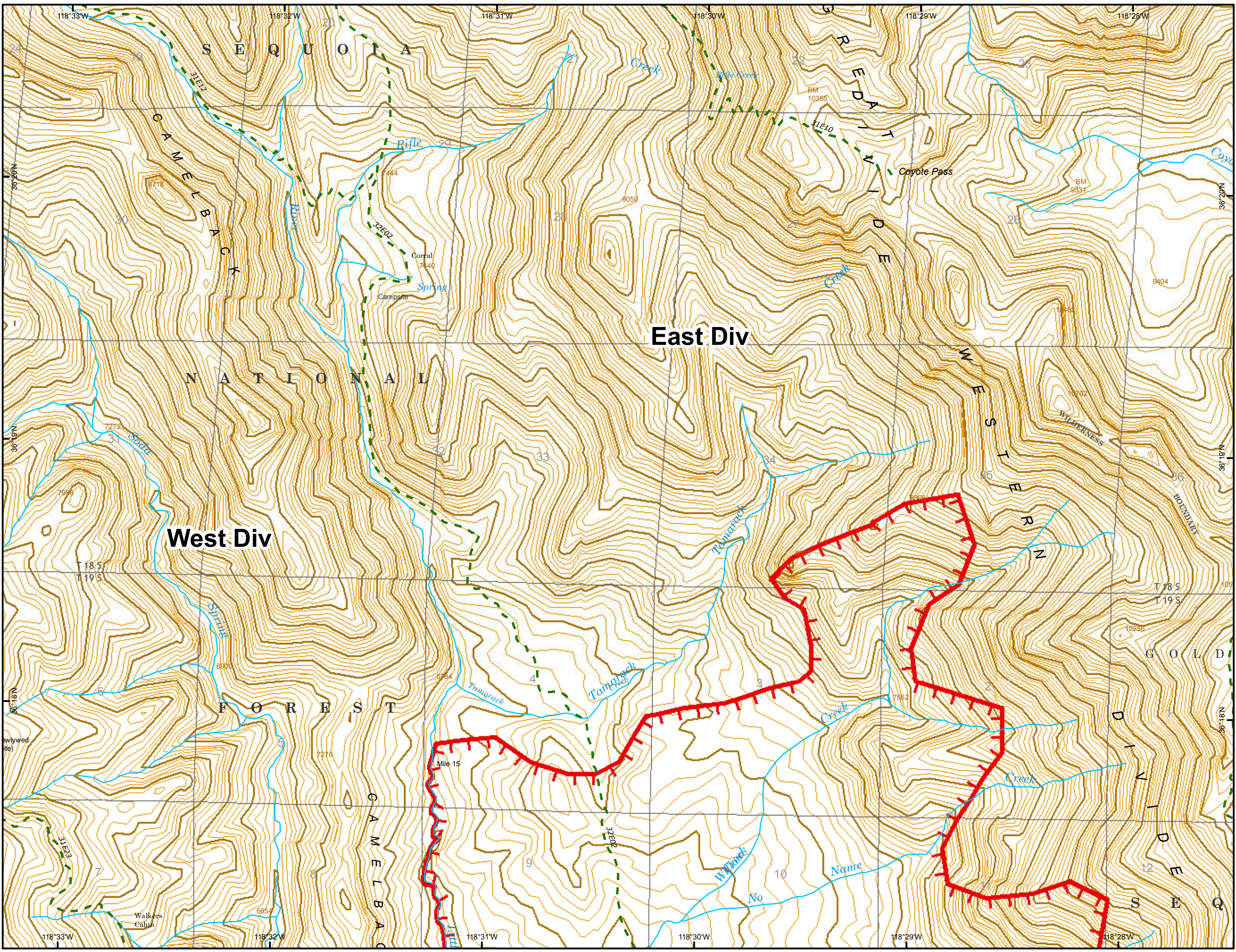
-  Trail
-  Uncontrolled Fire Edge



NAD83



Current As Of: 10/3/2017
4:00:53 PM



IAP Map

Lion Incident

CA-SQF-002753

October 4, 2017

Page 8

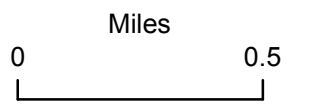
1	2	5
3	4	8
6	7	11
9	10	14
12	13	17
15	16	19

Legend

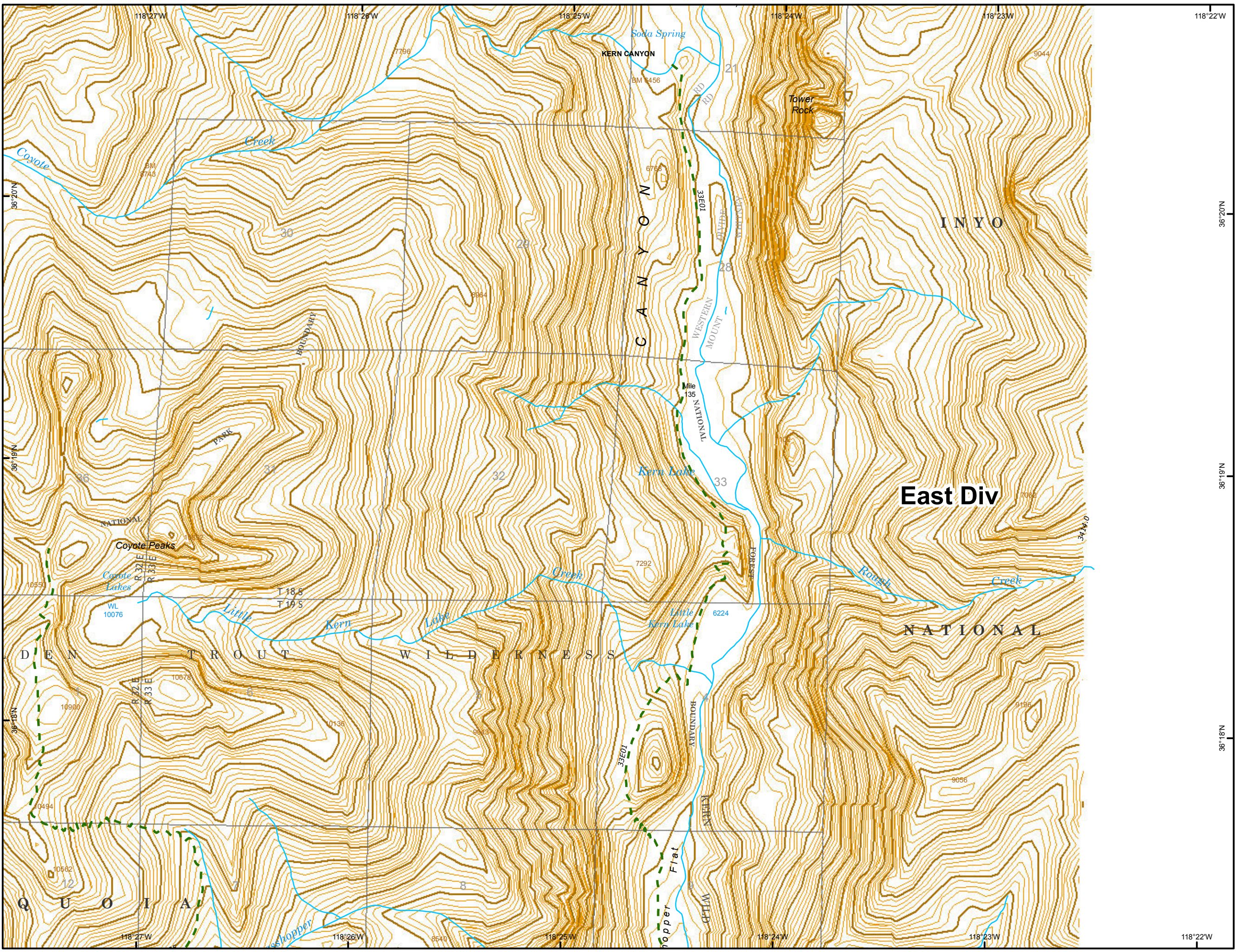
--- Trail



NAD83



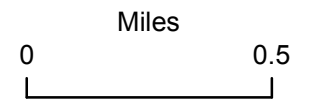
Current As Of: 10/3/2017
4:00:53 PM



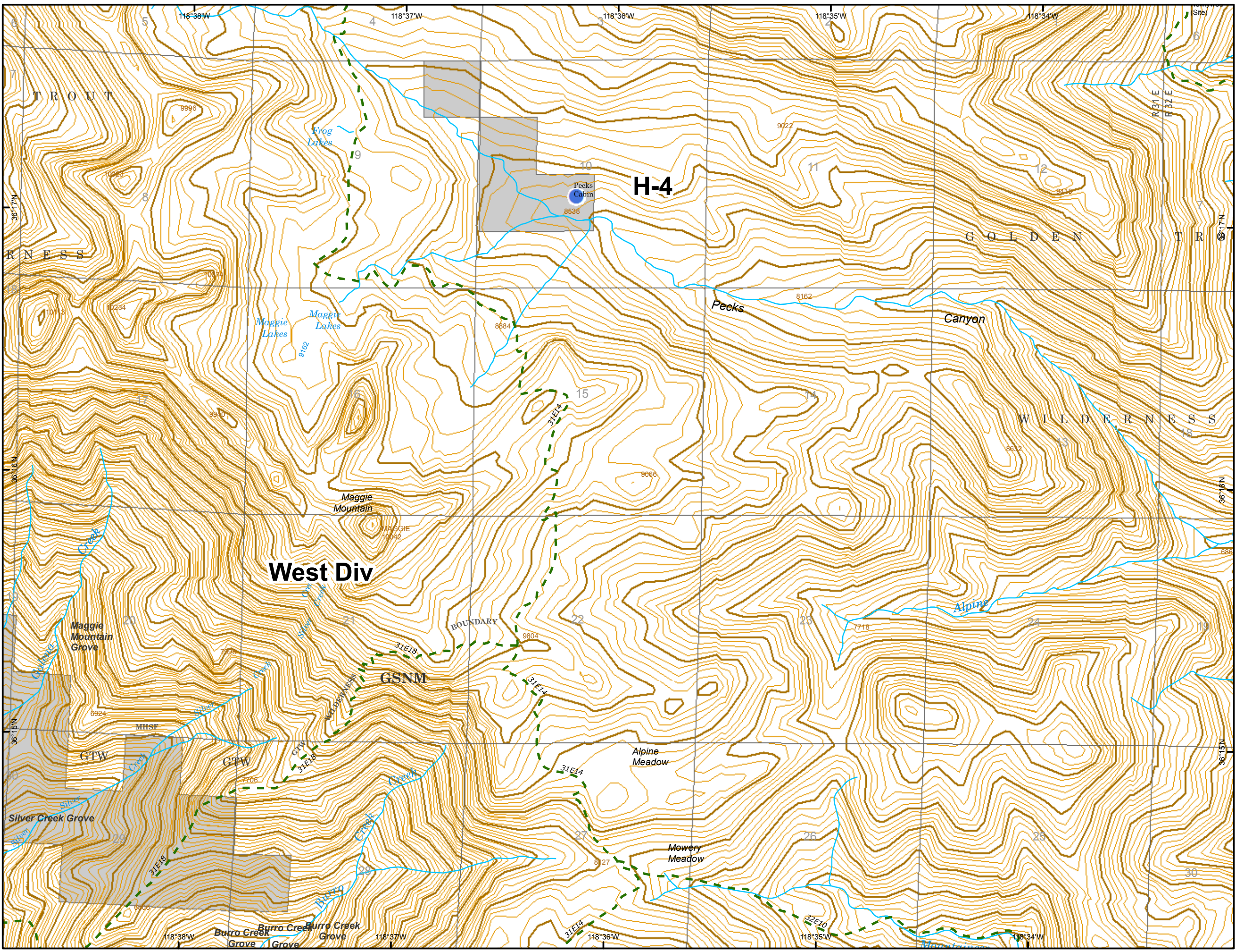
1	2	5
3	4	8
6	7	11
9	10	14
12	13	16
15	16	17

Legend

- Trail
- Helispot
- Non FS Land










Current As Of: 10/3/2017
4:00:53 PM



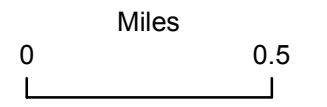
1	2	5
3	4	8
6	7	11
9	10	14
12	13	17
15	16	

Legend

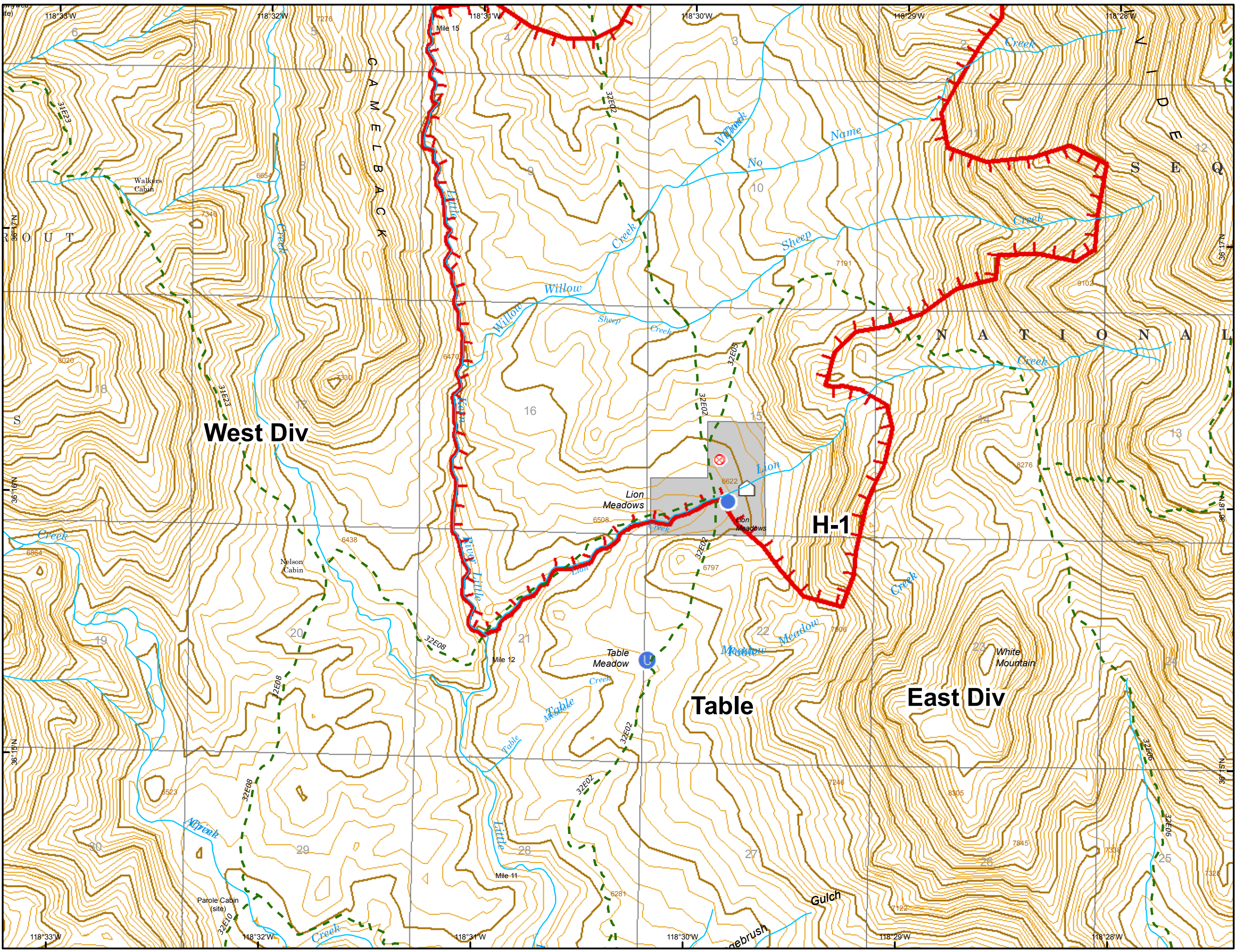
-  Trail
-  Fire Origin
-  Helispot
-  Structures
-  Unimproved Landing Area
-  Uncontrolled Fire Edge
-  Non FS Land



NAD83



Current As Of: 10/3/2017
 4:00:53 PM




1	2	5
3	4	5
6	7	8
9	10	11
12	13	14
15	16	17

Legend

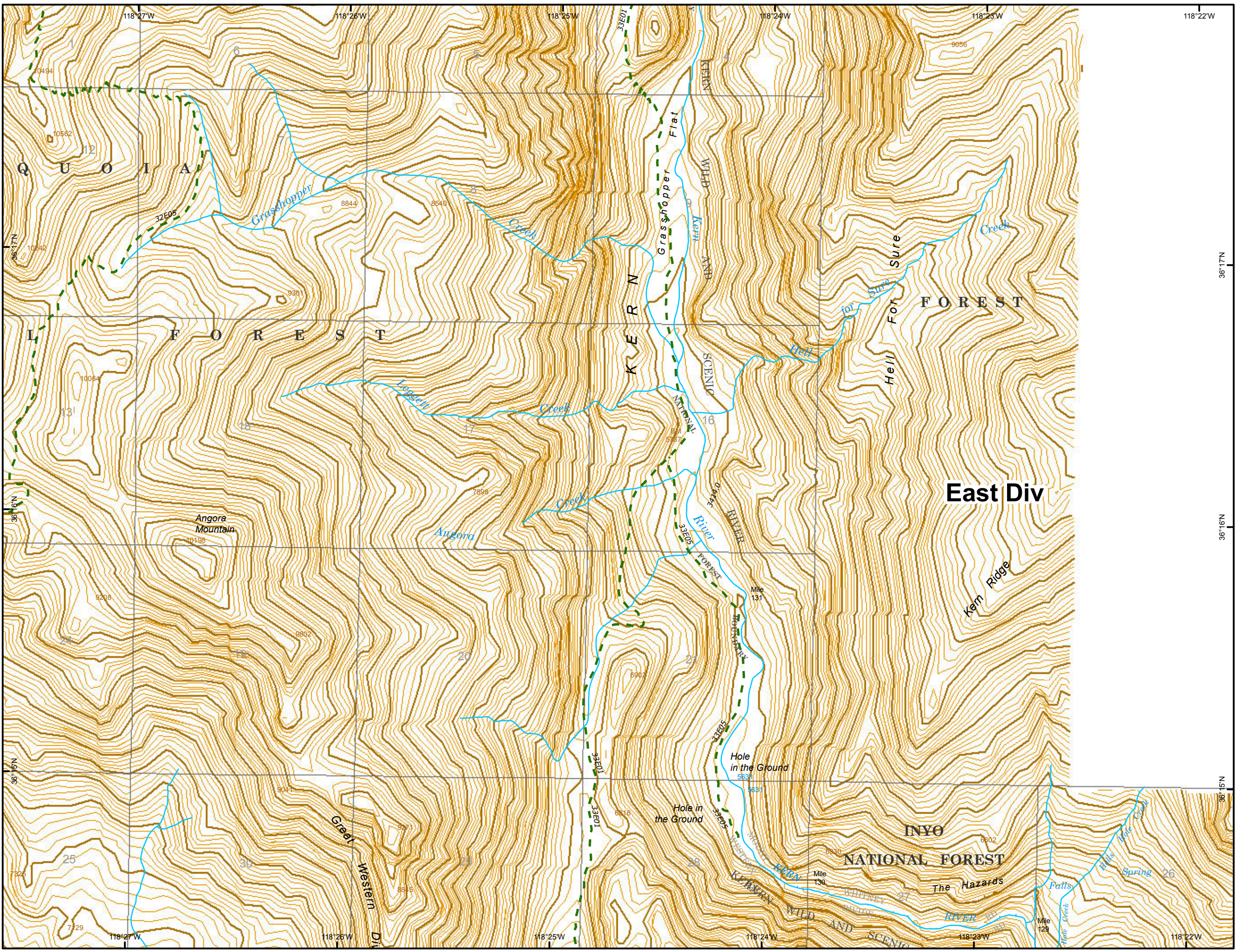
--- Trail



NAD83



Current As Of: 10/3/2017
 4:00:53 PM



IAP Map

Lion Incident





CA-SQF-002753

October 4, 2017

Page 12

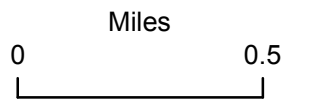
1	2	5
3	4	5
6	7	8
9	10	11
12	13	14
15	16	17

Legend

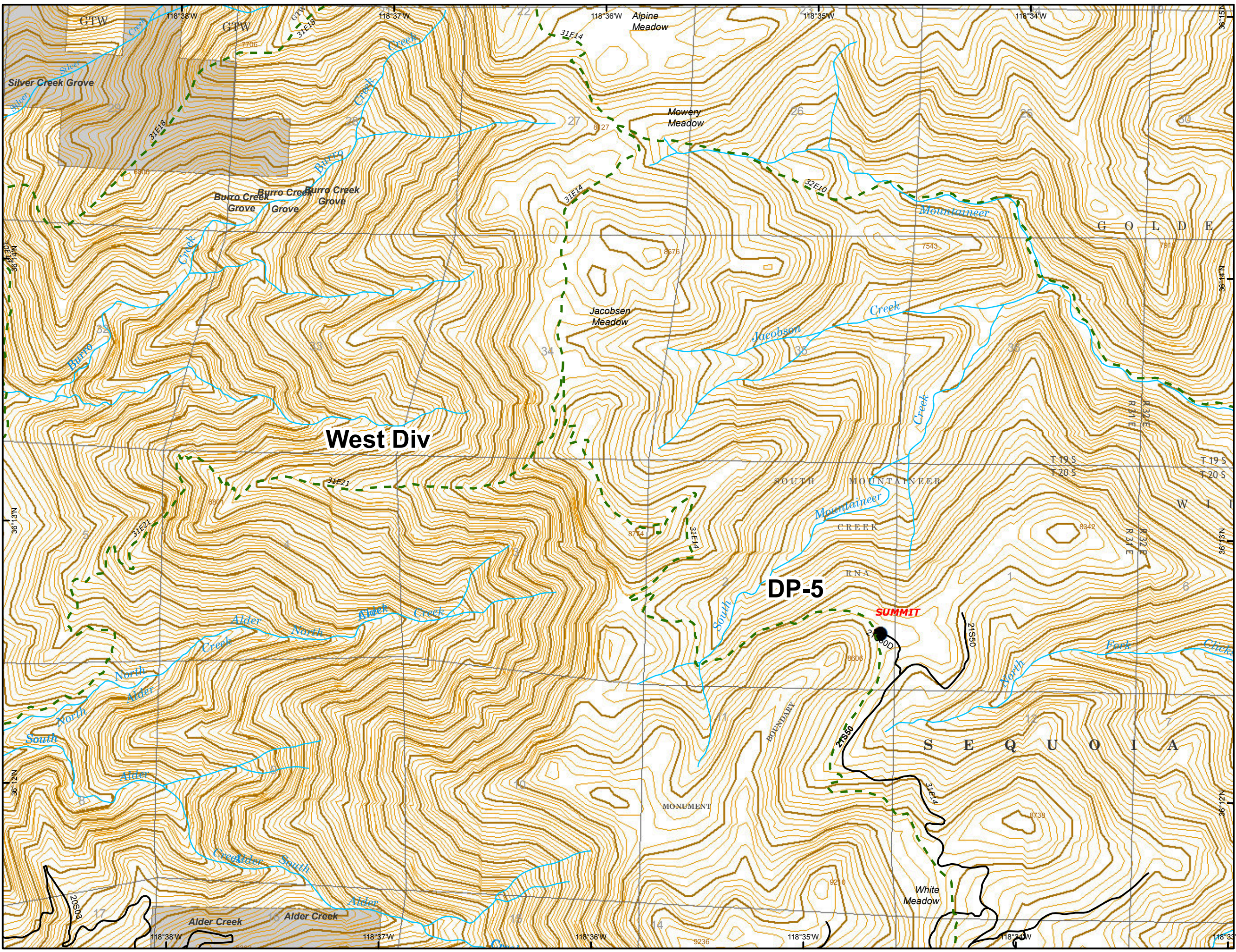
-  Trail
-  Road
-  Drop Point
-  Non FS Land



NAD83



Current As Of: 10/3/2017
4:00:53 PM



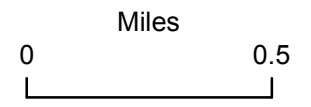
1	2	5
3	4	8
6	7	11
9	10	14
12	13	17
15	16	19

Legend

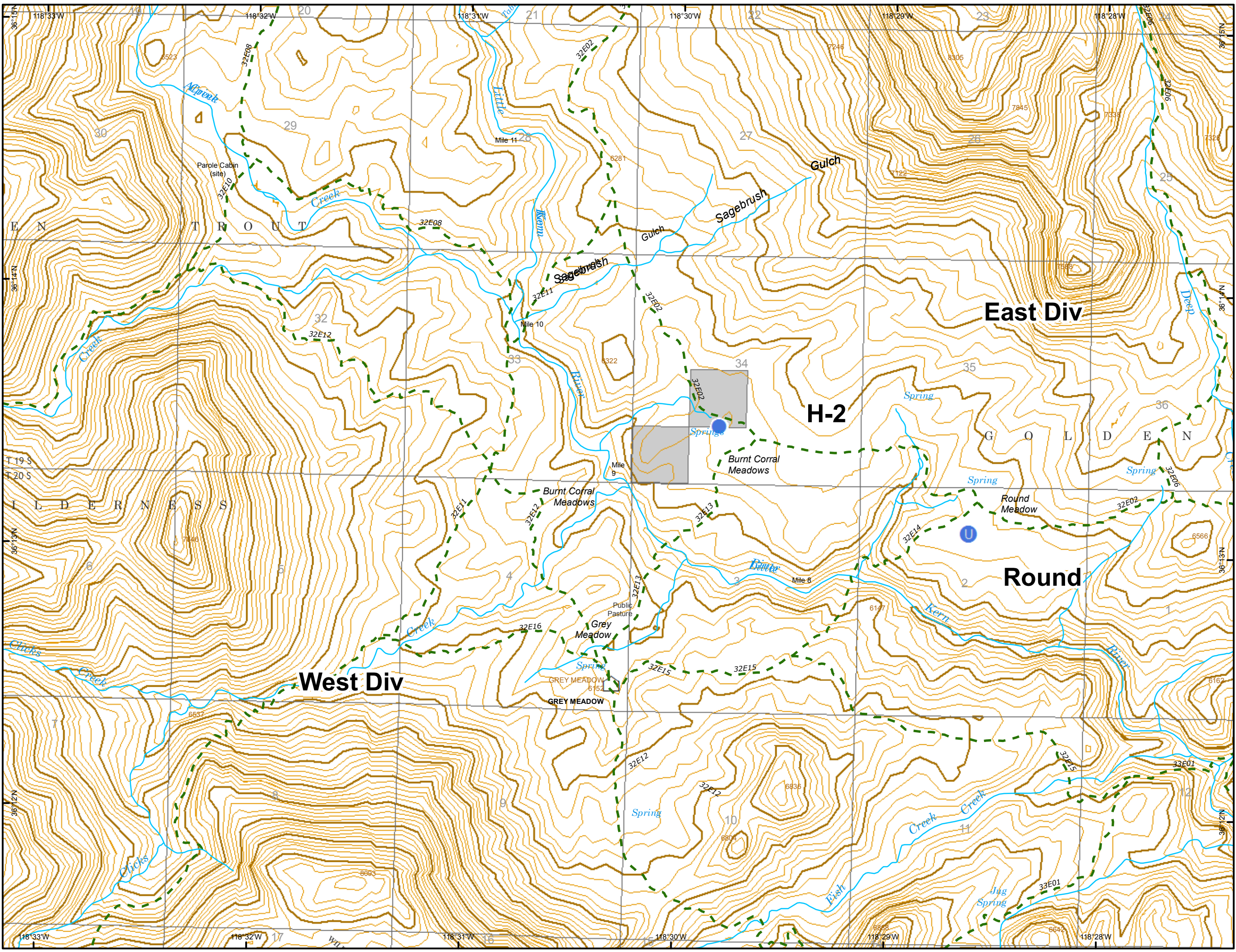
-  Trail
-  Helispot
-  Structures
-  Unimproved Landing Area
-  Non FS Land



NAD83








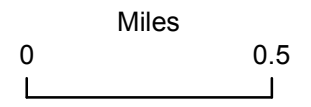
Current As Of: 10/3/2017
 4:00:53 PM



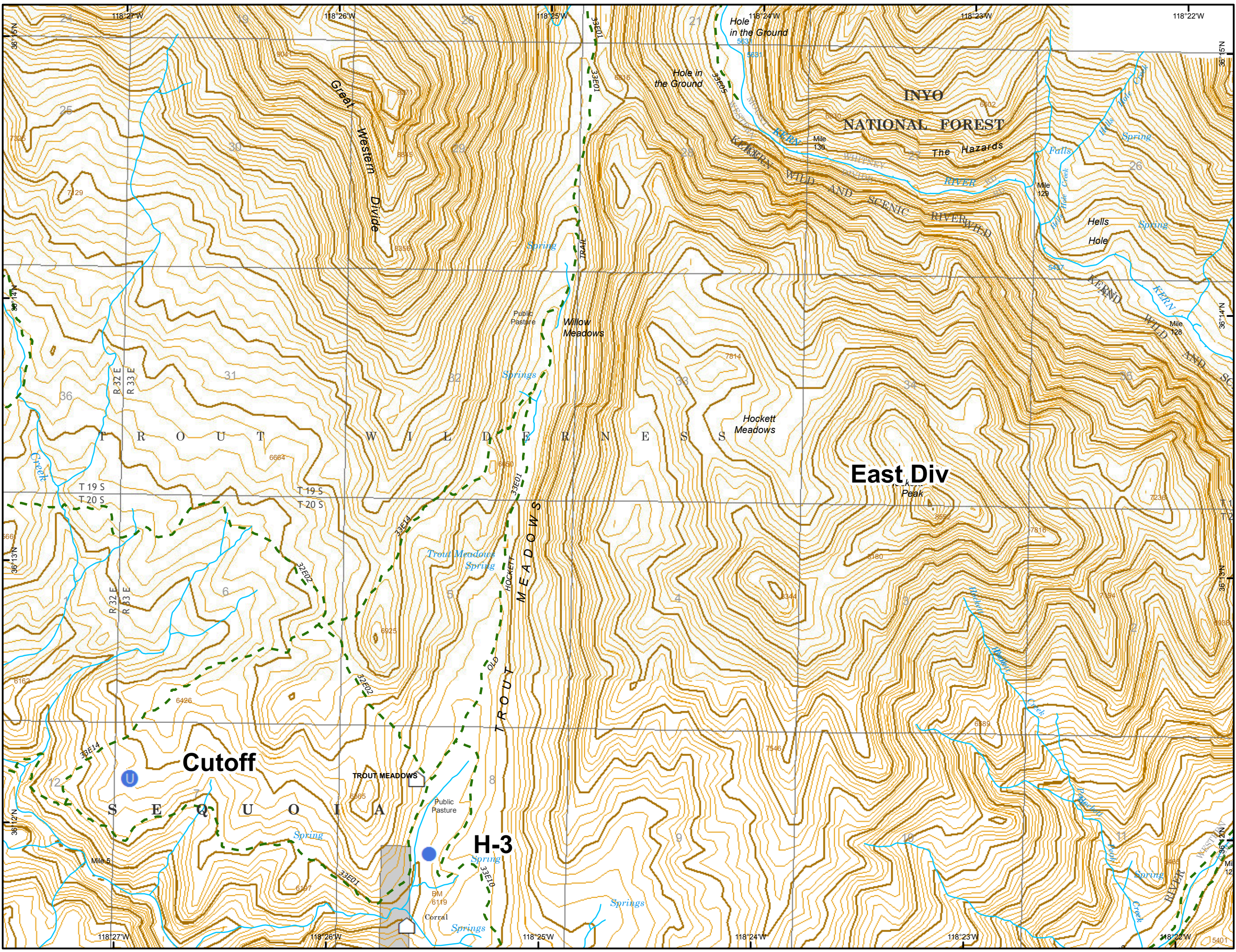
1	2	5
3	4	8
6	7	11
9	10	14
12	13	17
15	16	17

Legend

-  Trail
-  Helispot
-  Structures
-  Unimproved Landing Area
-  Non FS Land







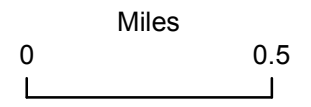
Current As Of: 10/3/2017
 4:00:53 PM



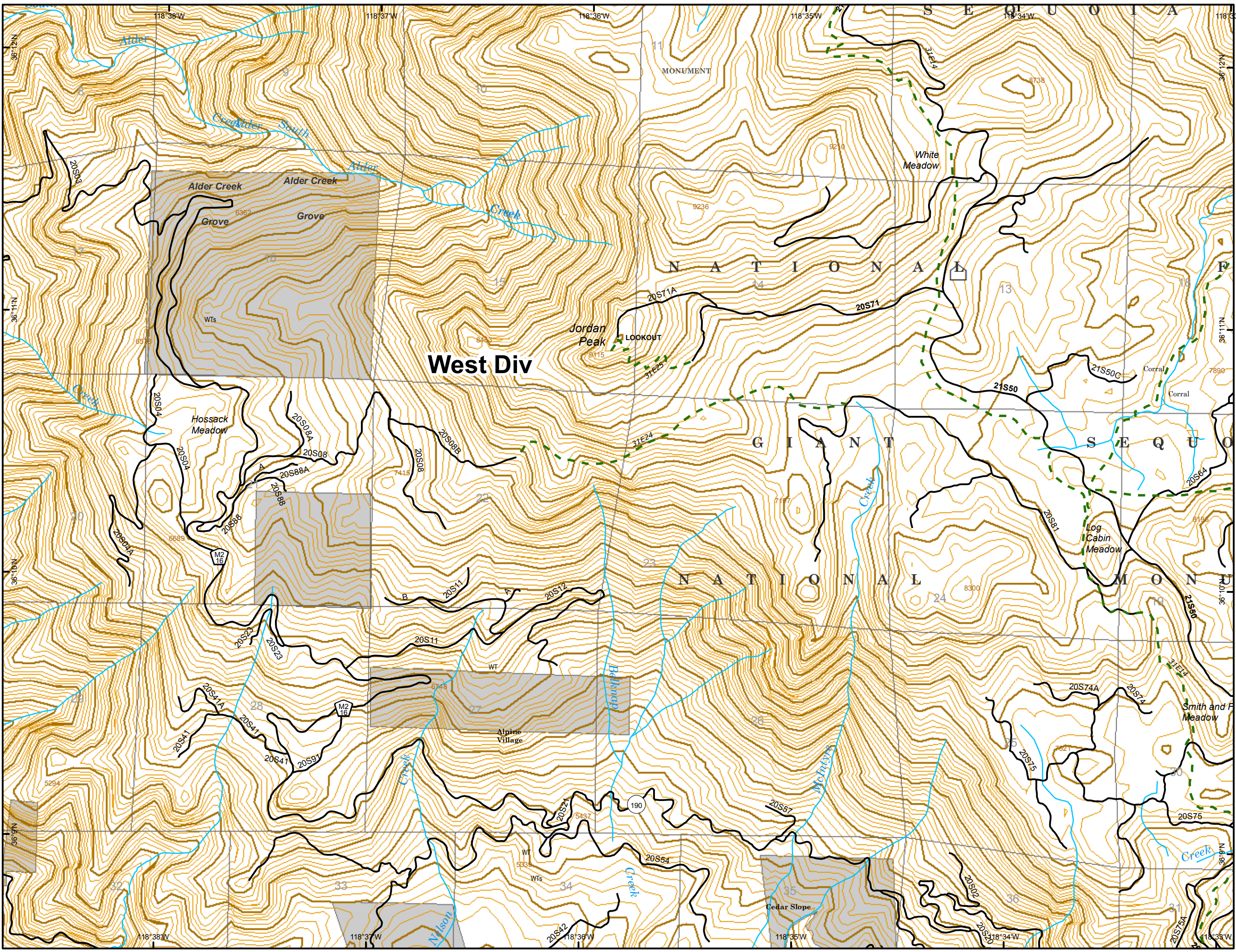
1	2	5
3	4	8
6	7	11
9	10	14
12	13	17
15	16	

Legend

-  Trail
-  Road
-  Structures
-  Non FS Land



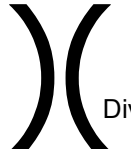



Current As Of: 10/3/2017
 4:00:53 PM




1	2	5
3	4	8
6	7	11
9	10	14
12	13	17
15	16	

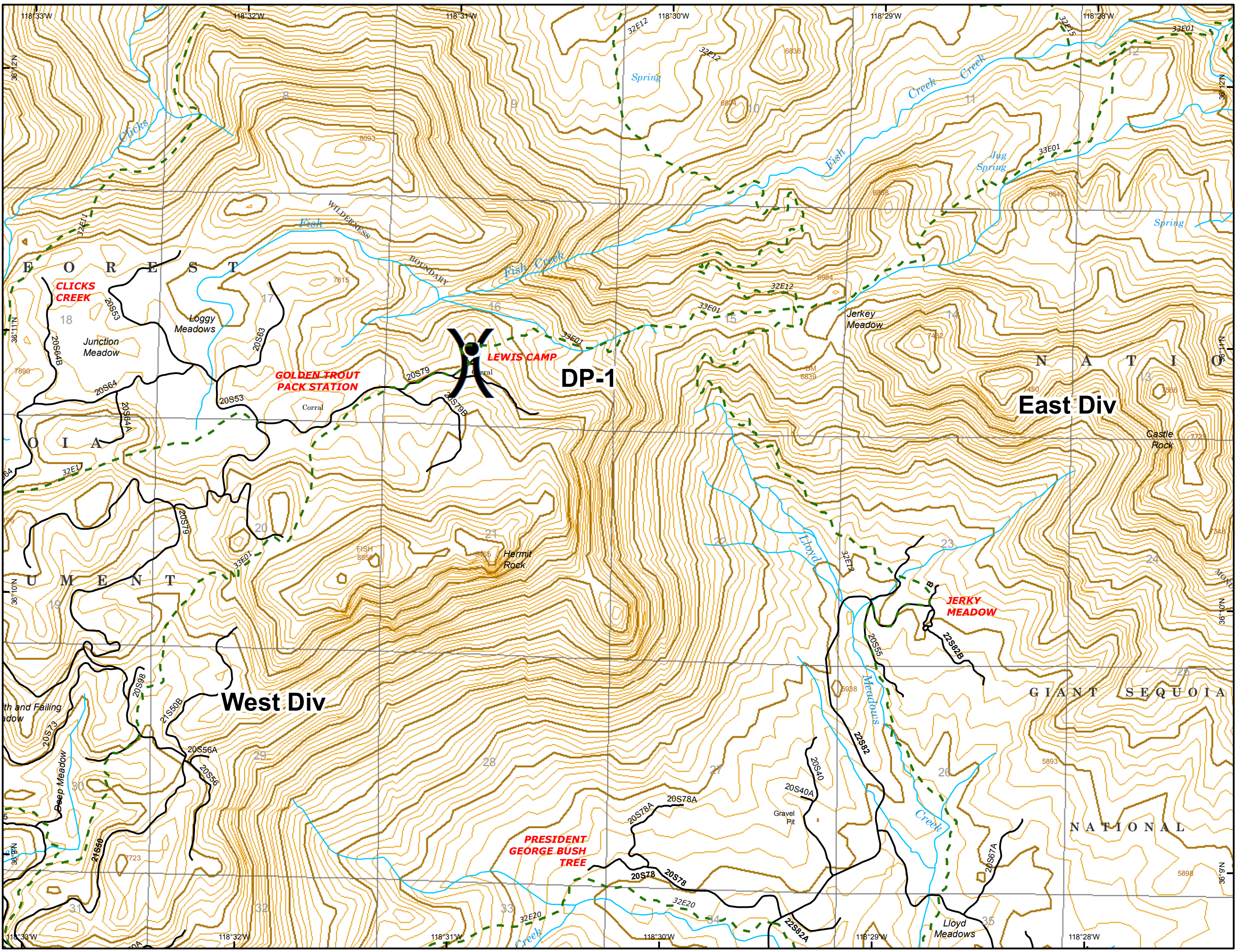
Legend

-  Trail
-  Road
-  Division Break

 Drop Point



Current As Of: 10/3/2017
 4:00:53 PM



IAP Map

Lion Incident



CA-SQF-002753

October 4, 2017

Page 17

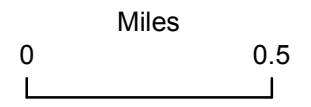
1	2	5
3	4	5
6	7	8
9	10	11
12	13	14
15	16	17

Legend

-  Trail
-  Helispot
-  Structures
-  Unimproved Landing Area
-  Non FS Land



NAD83



Current As Of: 10/3/2017
4:00:53 PM

